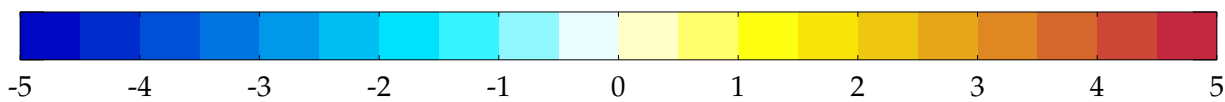
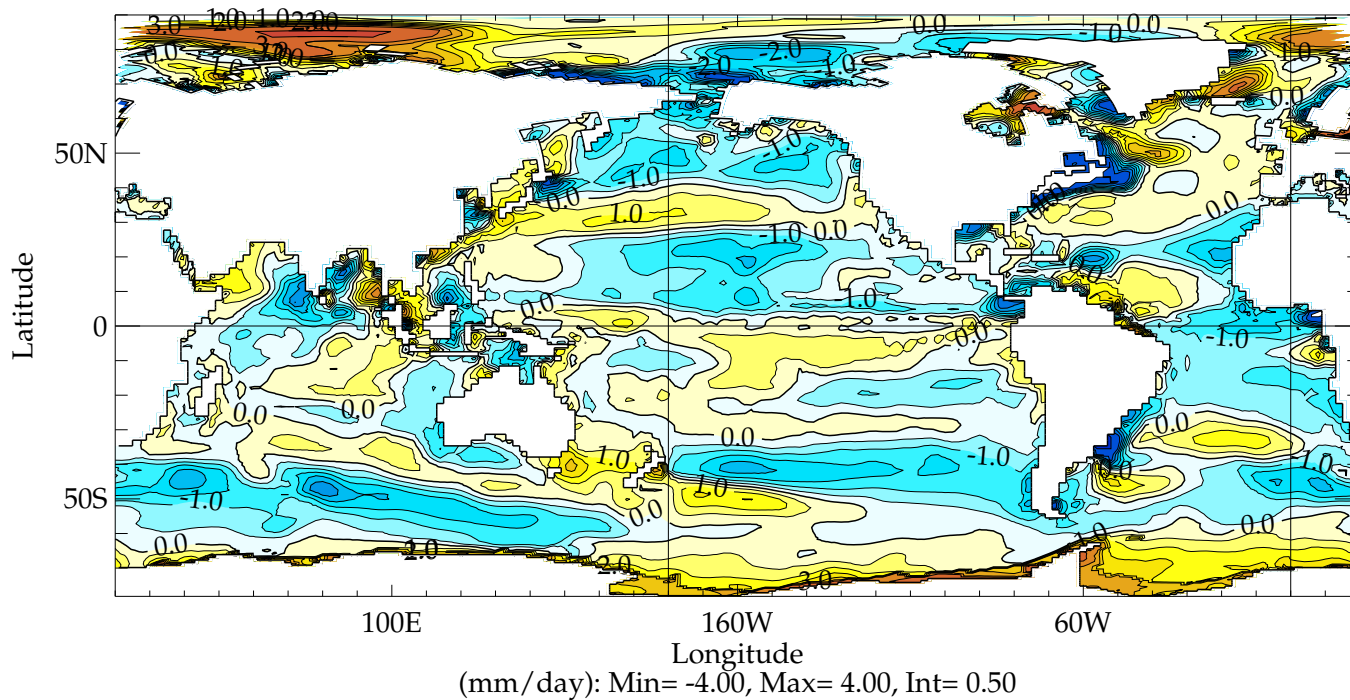
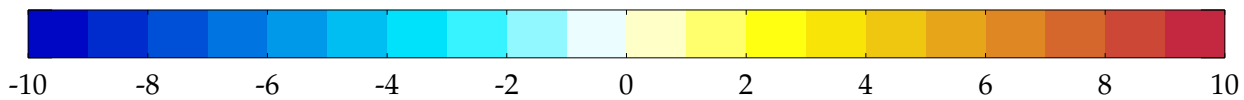
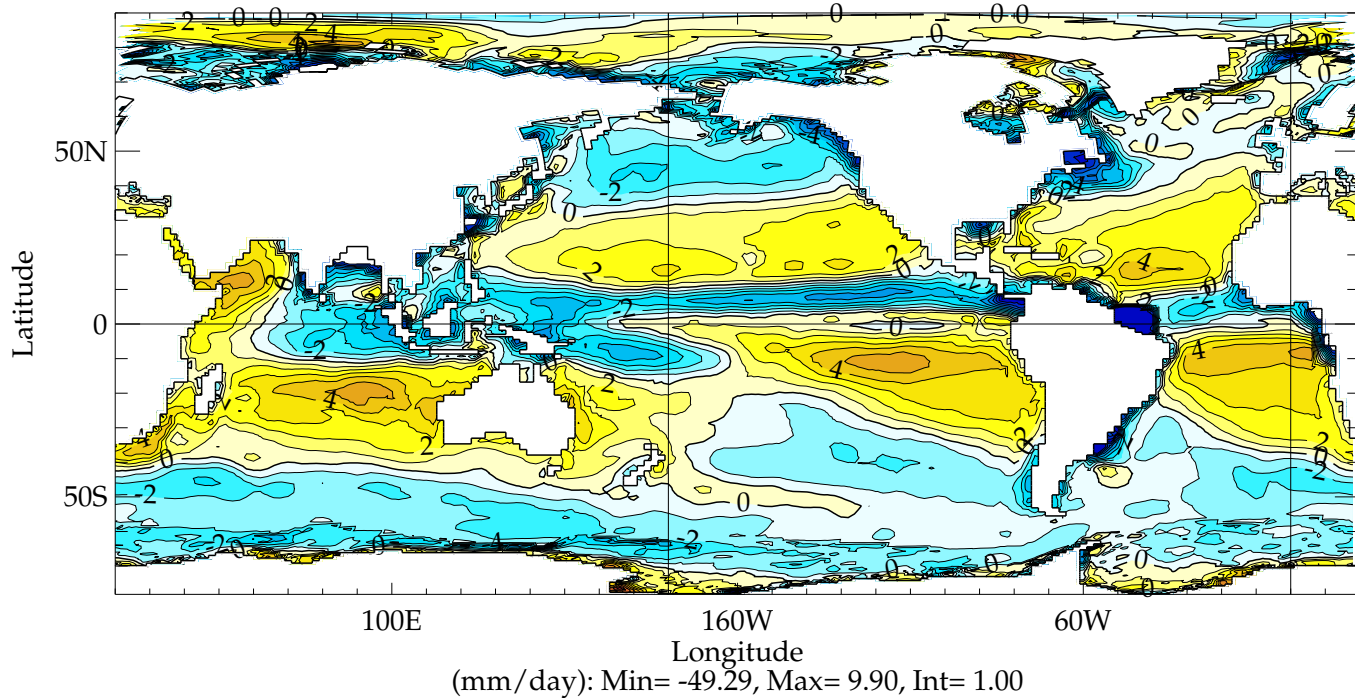


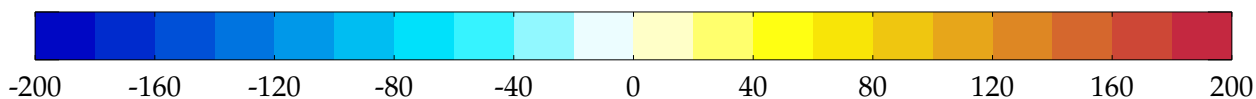
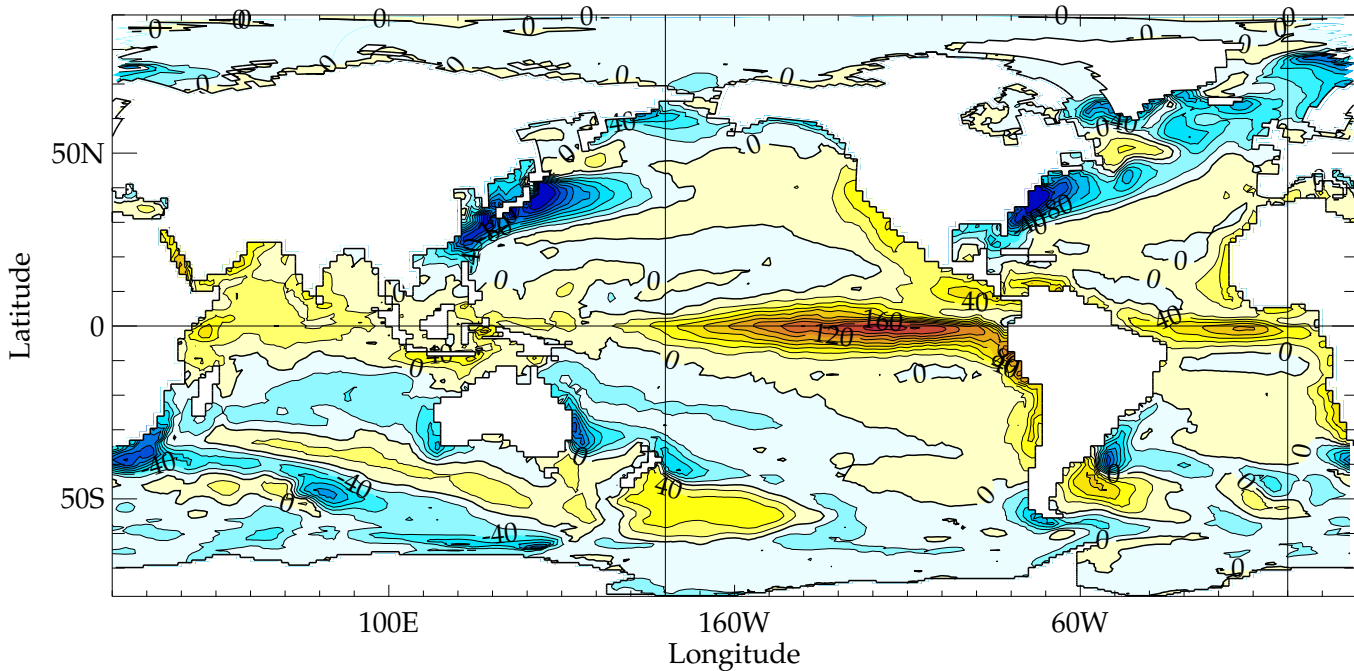
Erp
l3bcorr_24910101_25001231_1Y



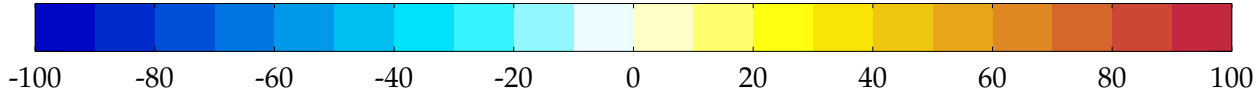
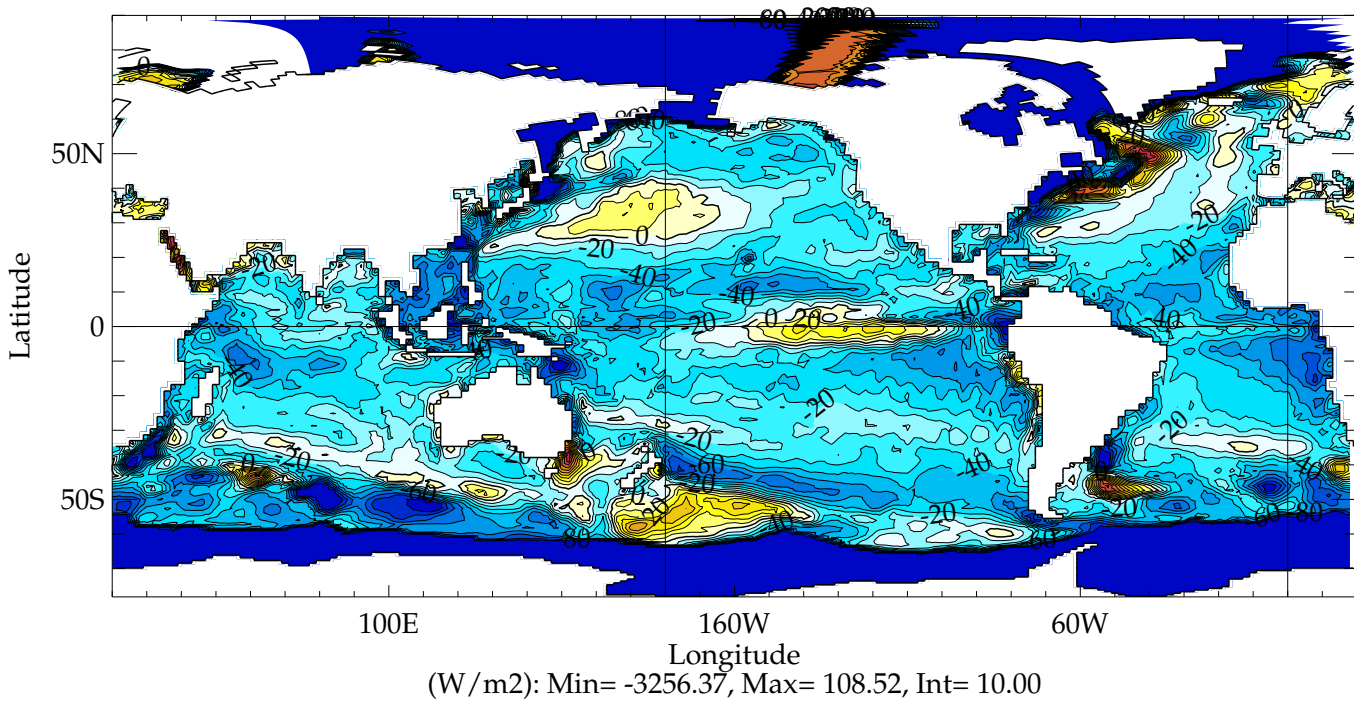
Emp
l3bcorr_24910101_25001231_1Y



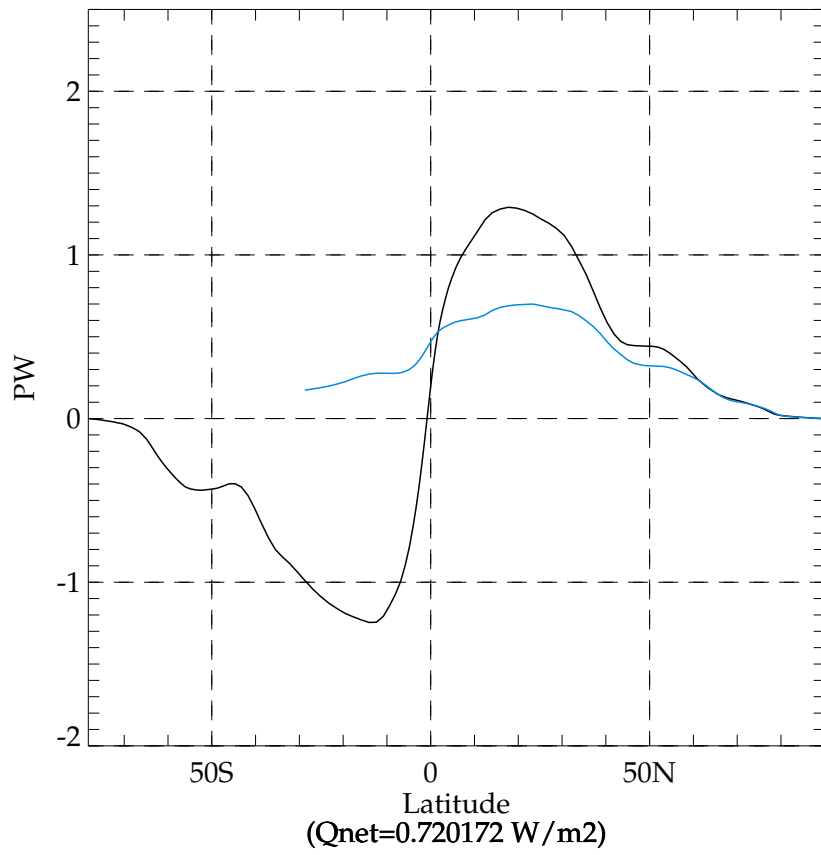
Onet
13bcorr_24910101_25001231_1Y



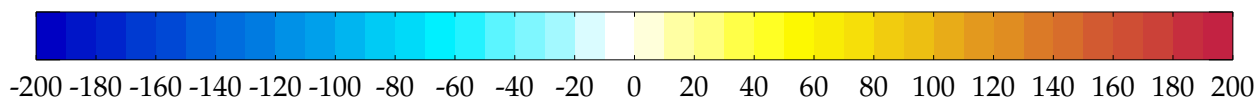
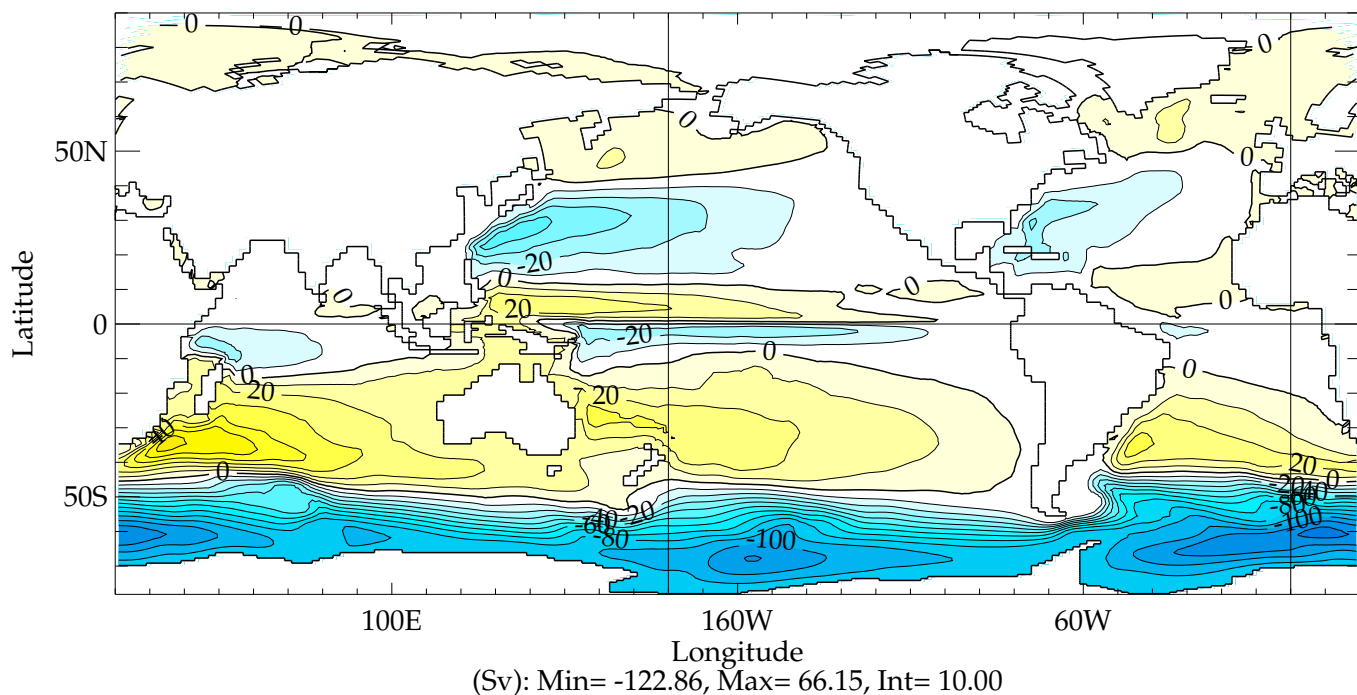
Onet
13bcorr_24910101_25001231_1Y - OAFflux



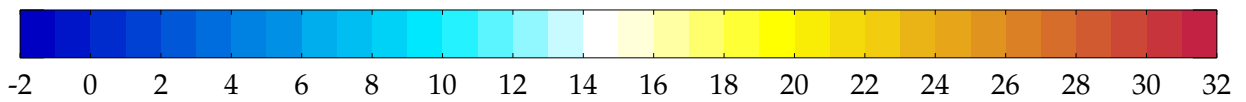
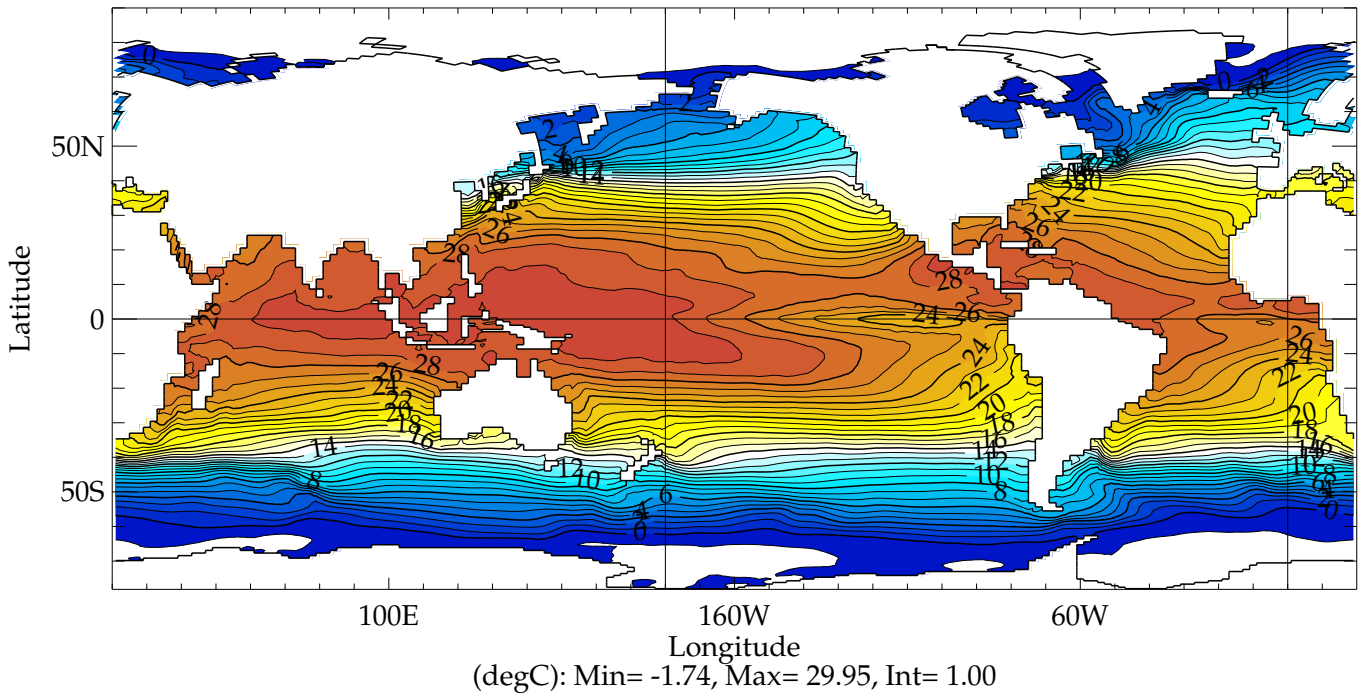
MHT (Black) & Atlantic MHT (Blue)
13bcorr_24910101_25001231_1Y



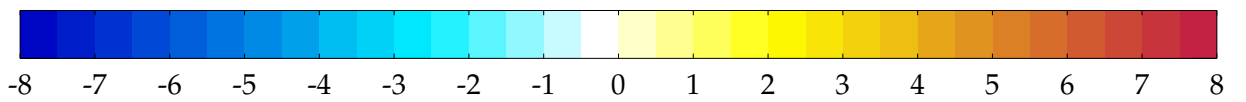
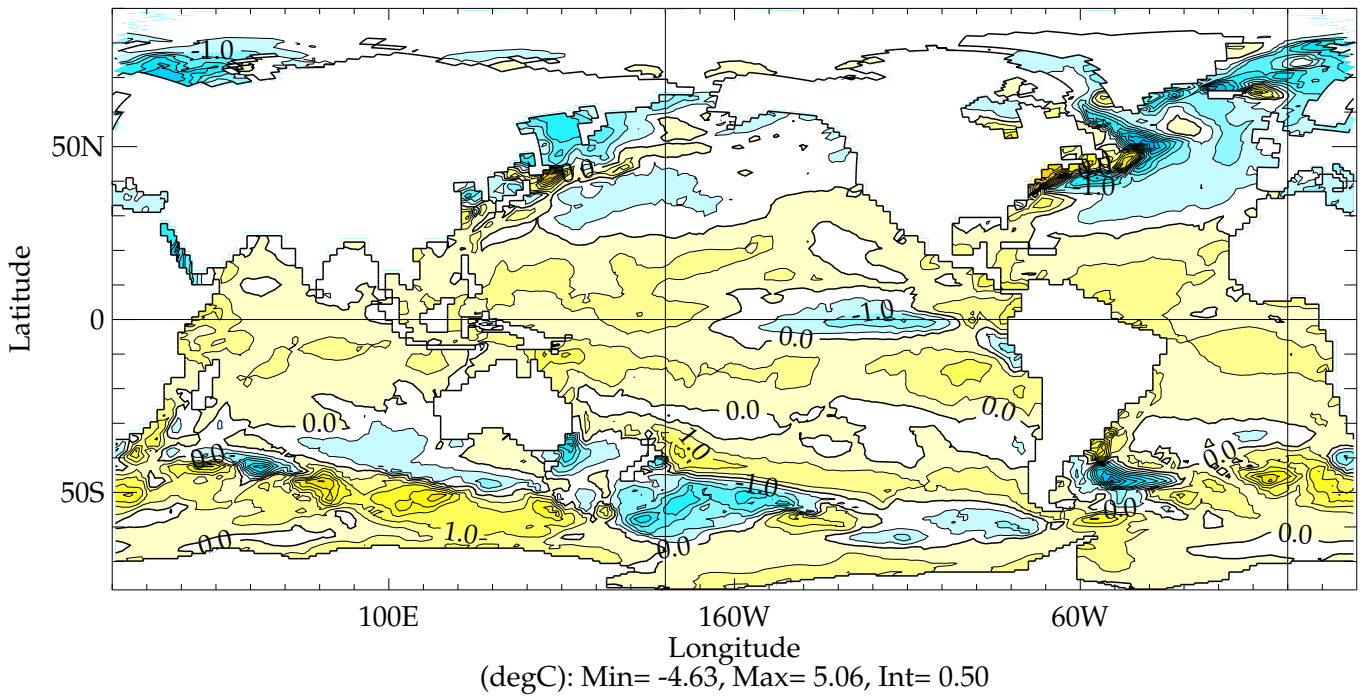
Barotropic Stream Function 13bcorr_24910101_25001231_1Y



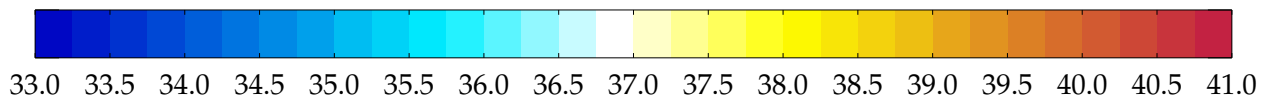
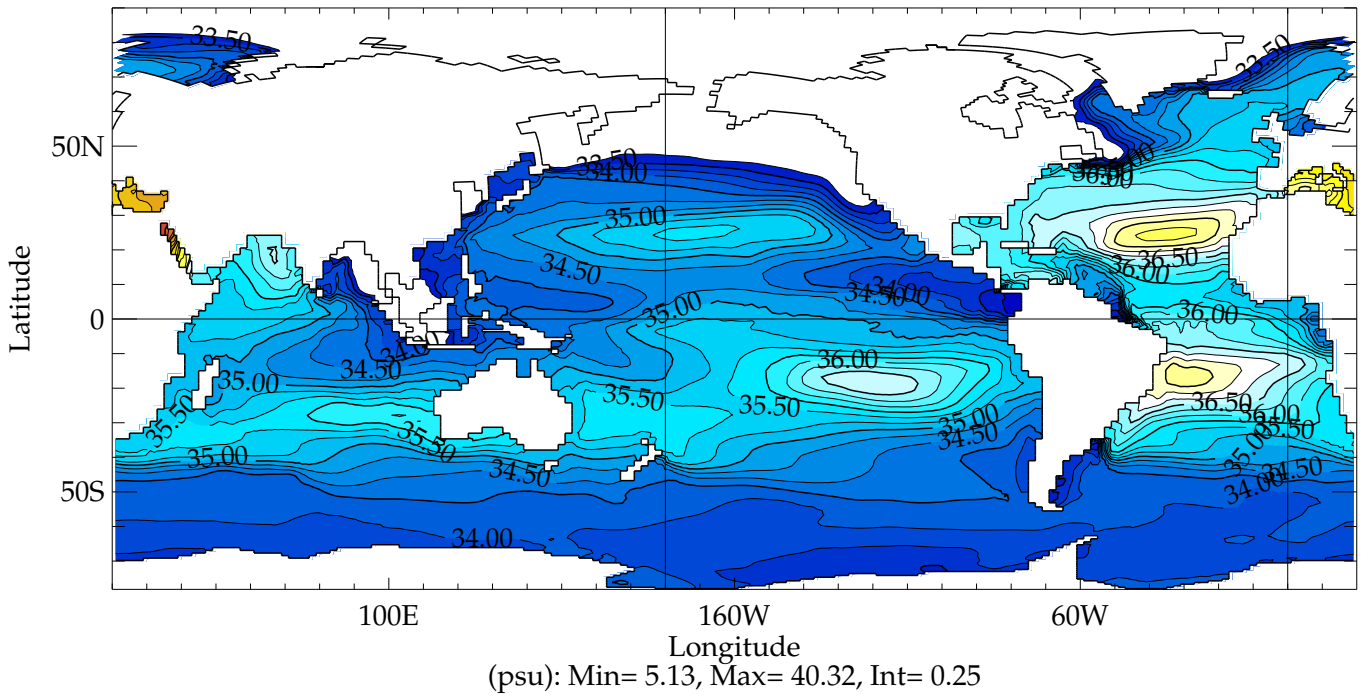
SST
l3bcorr_24910101_25001231_1Y



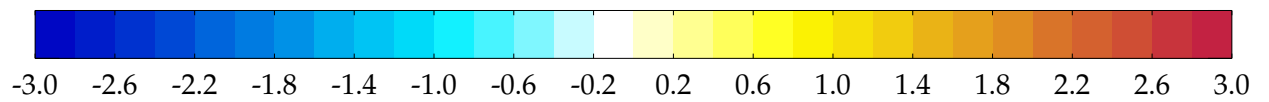
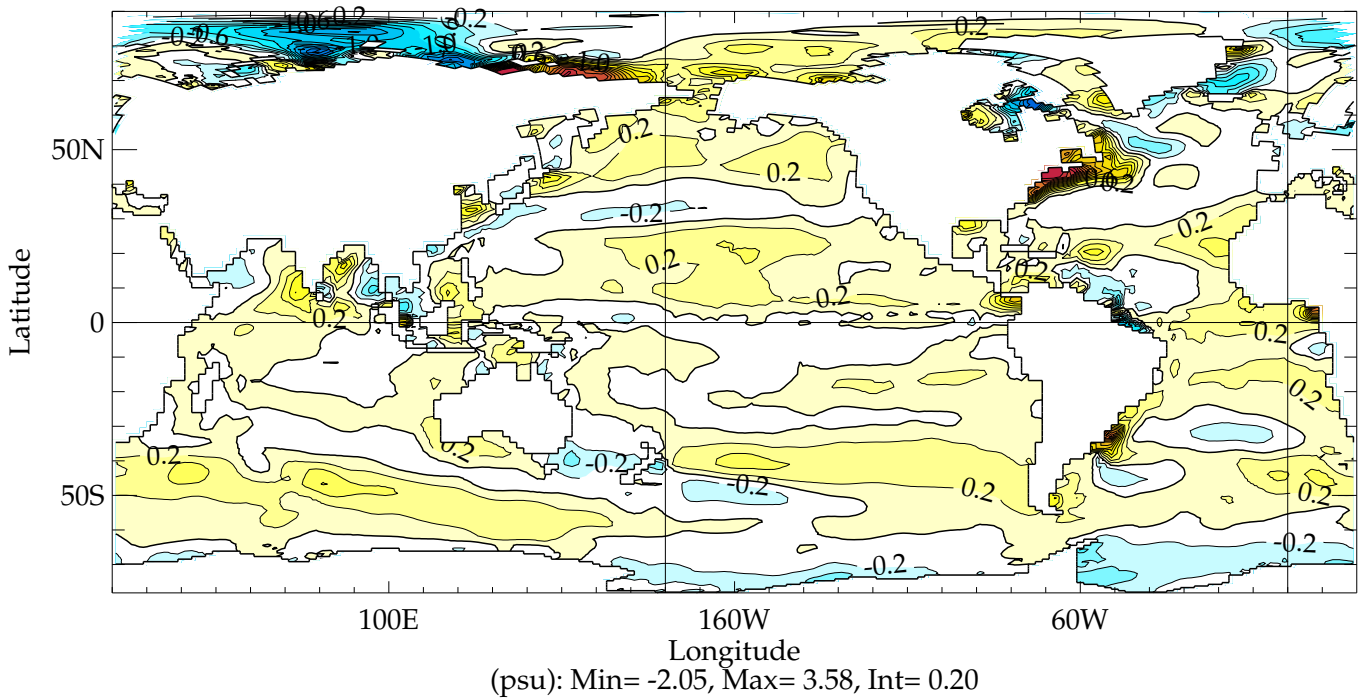
SST
l3bcorr_24910101_25001231_1Y - NewReynolds



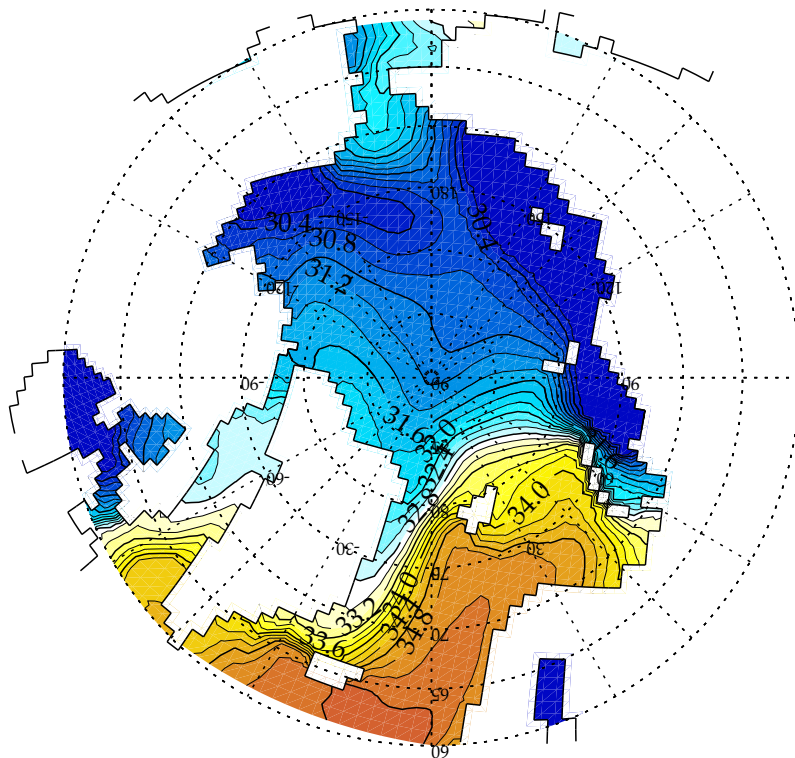
SSS
l3bcorr_24910101_25001231_1Y



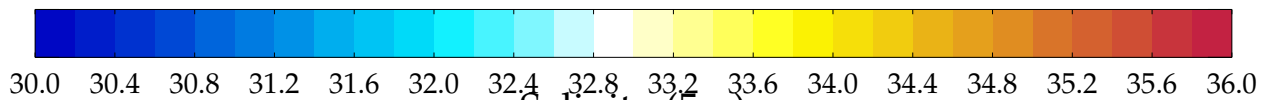
SSS
l3bcorr_24910101_25001231_1Y - Levitus



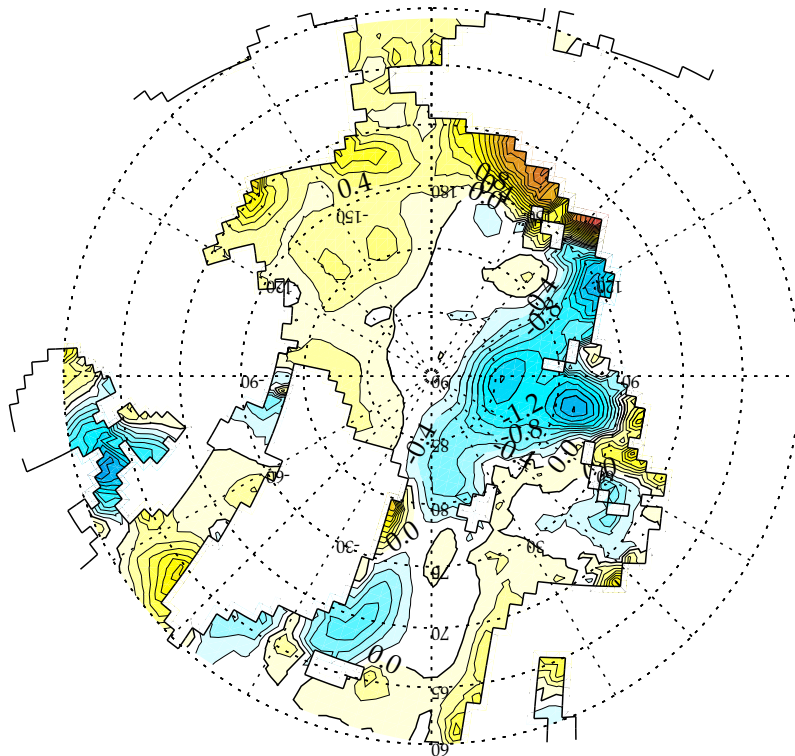
Salinity (5m)
l3bccorr_24910101_25001231_1Y



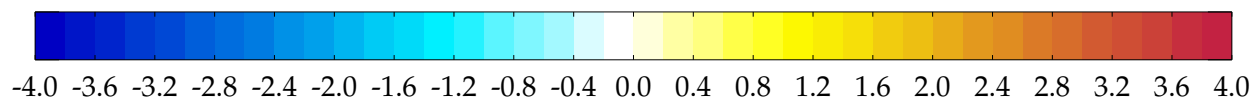
(psu): Min= 5.09, Max= 35.28, Int= 0.20



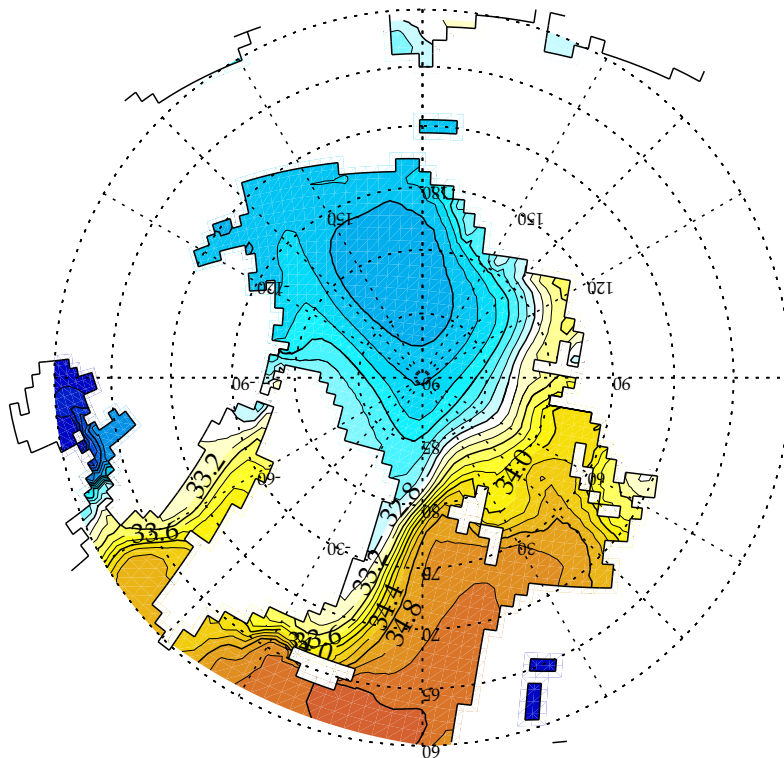
Salinity (5m)
l3bccorr_24910101_25001231_1Y - Levitus



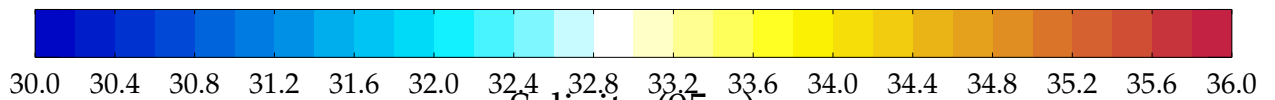
(psu): Min= -2.05, Max= 3.58, Int= 0.20



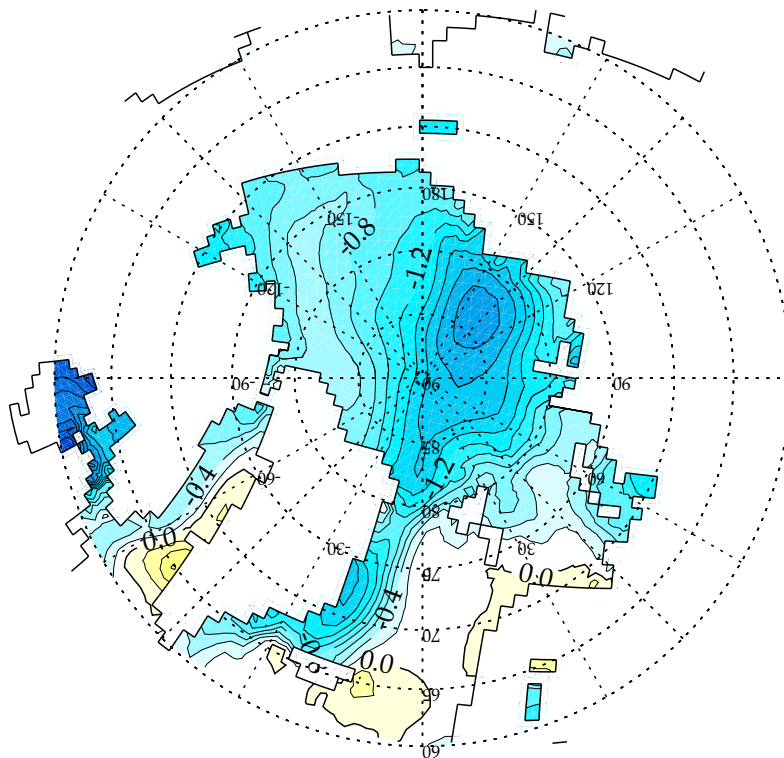
Salinity (95m)
l3bccorr_24910101_25001231_1Y



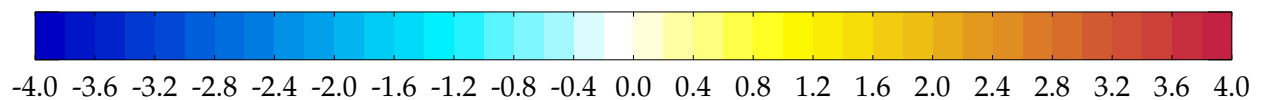
(psu): Min= 5.12, Max= 35.28, Int= 0.20



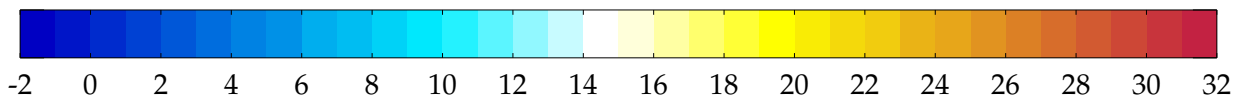
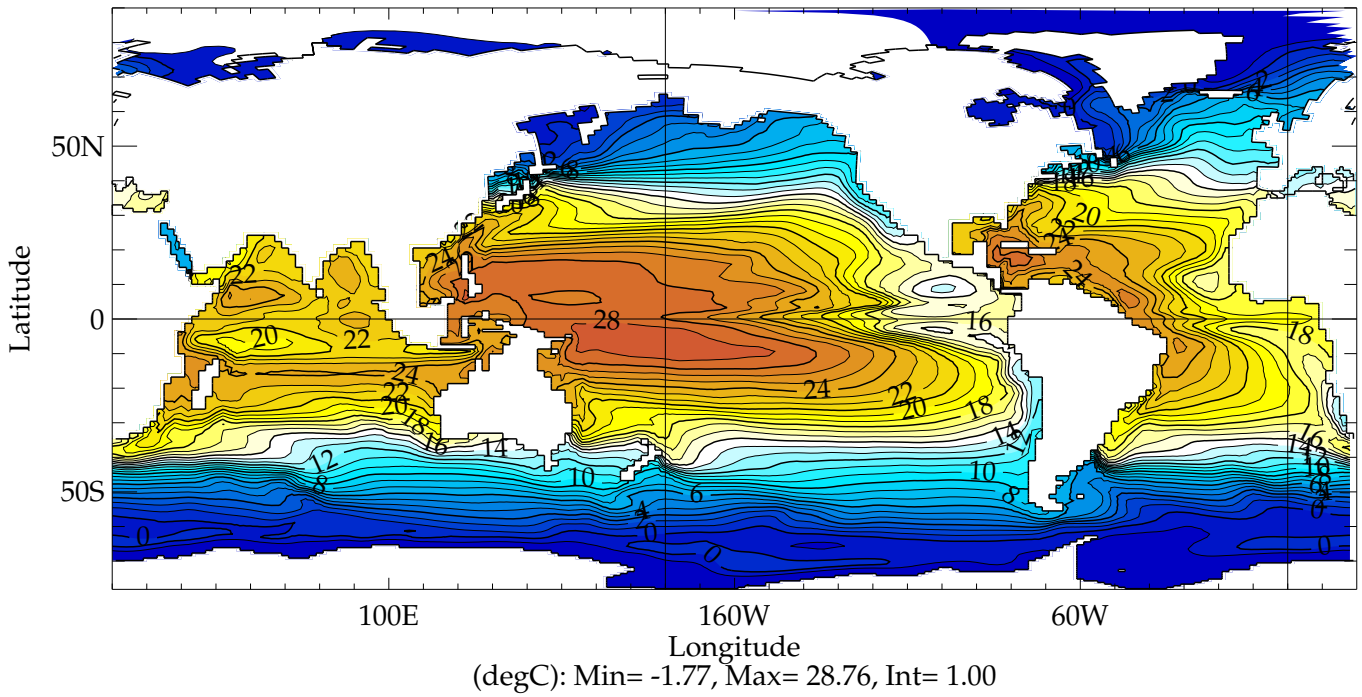
Salinity (95m)
l3bccorr_24910101_25001231_1Y - Levitus



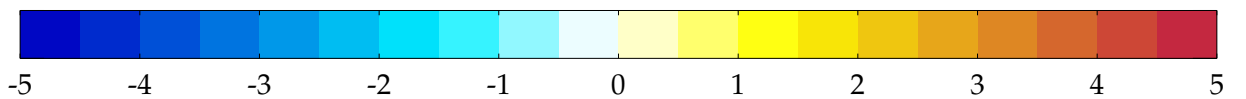
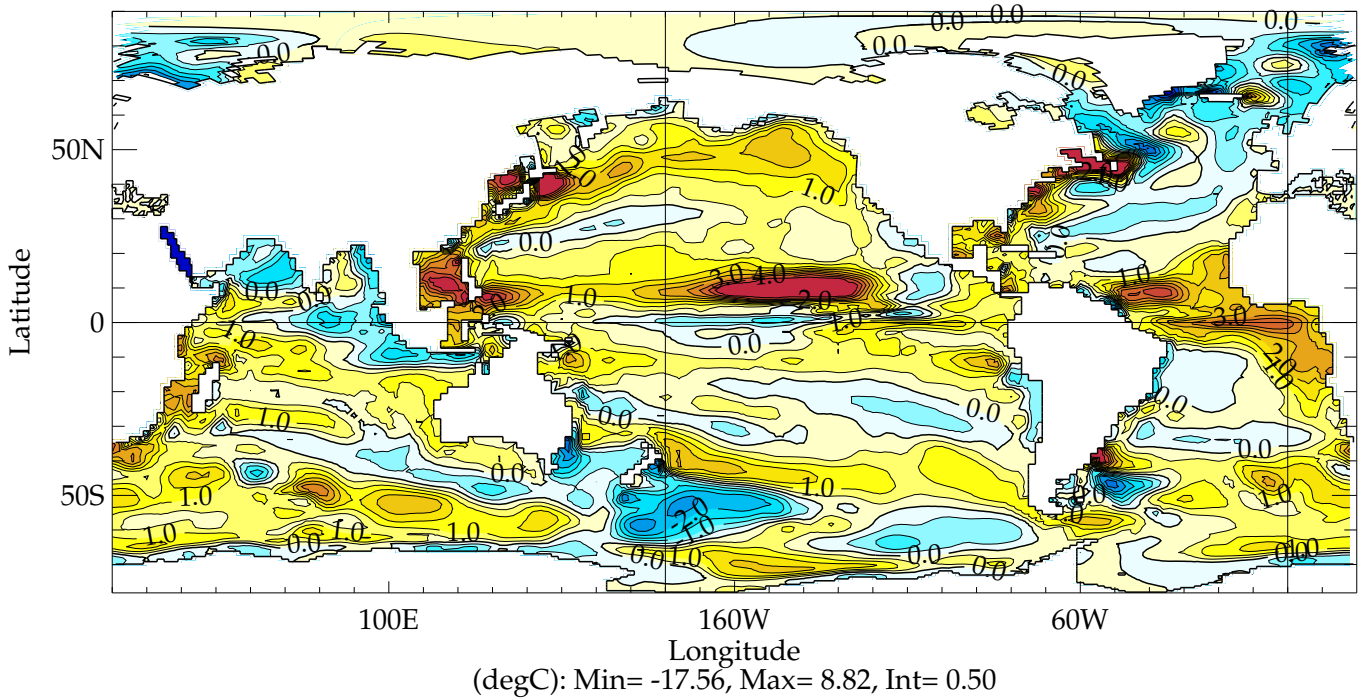
(psu): Min= -3.18, Max= 0.62, Int= 0.20



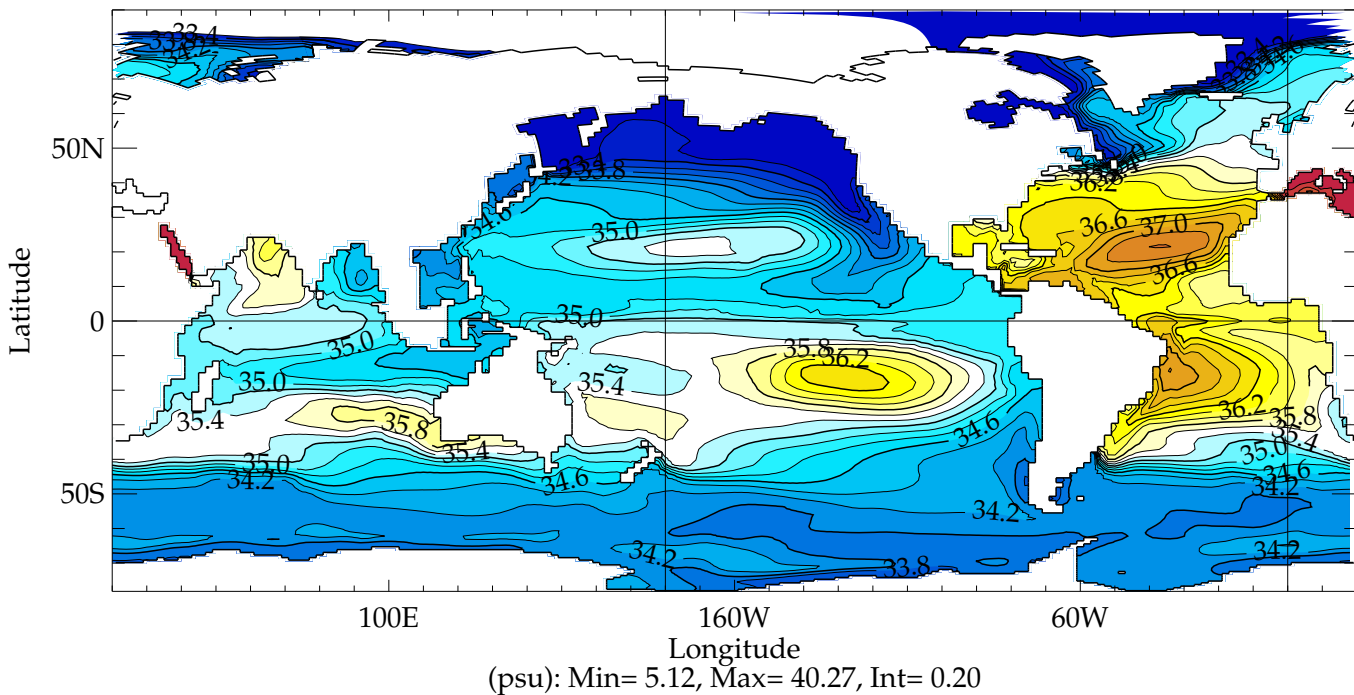
Temperature (95m)
13bcorr_24910101_25001231_1Y



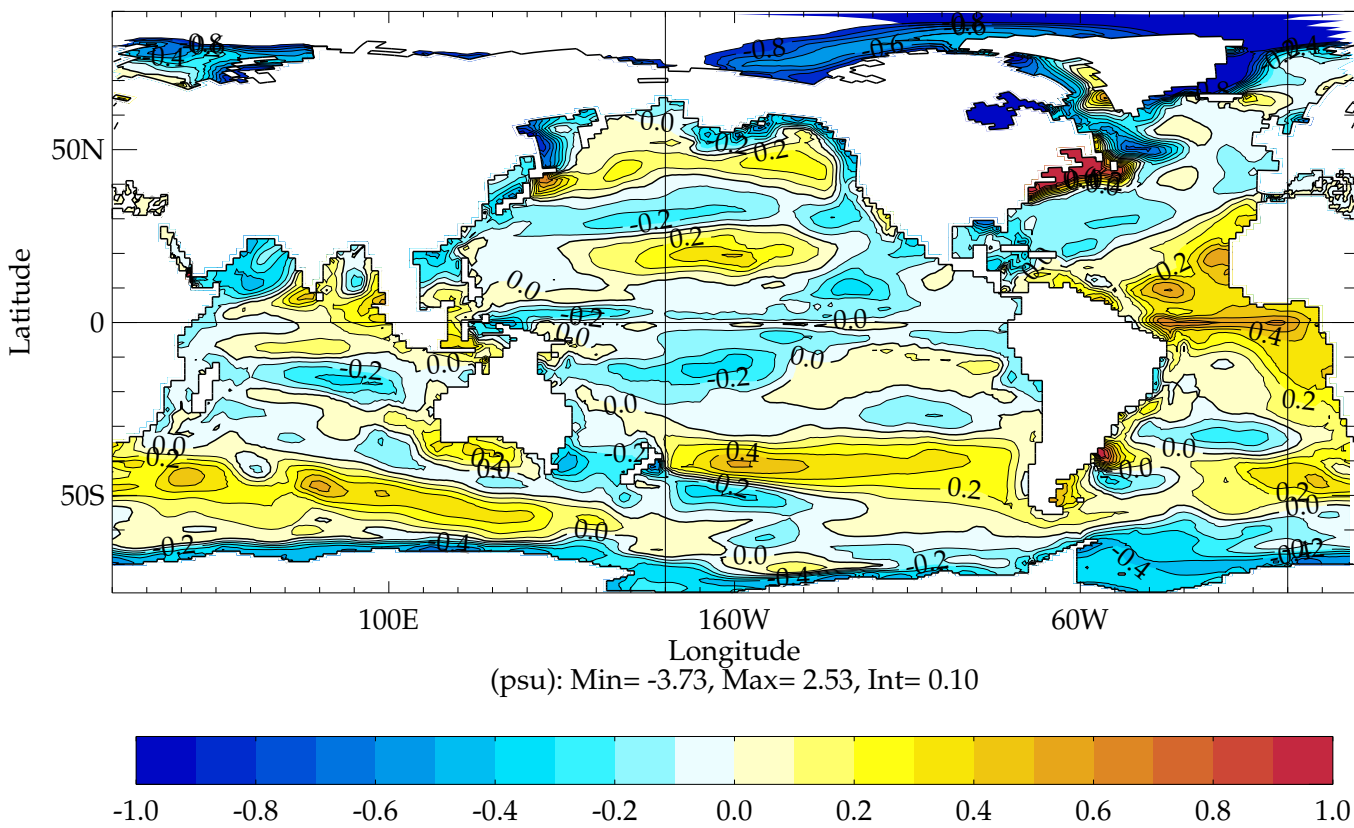
Temperature (95m)
13bcorr_24910101_25001231_1Y - Levitus



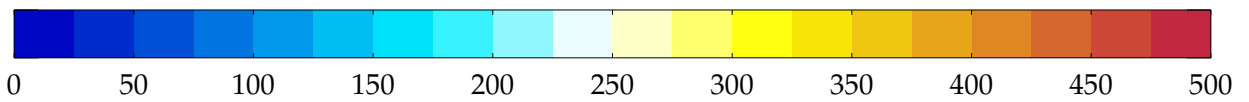
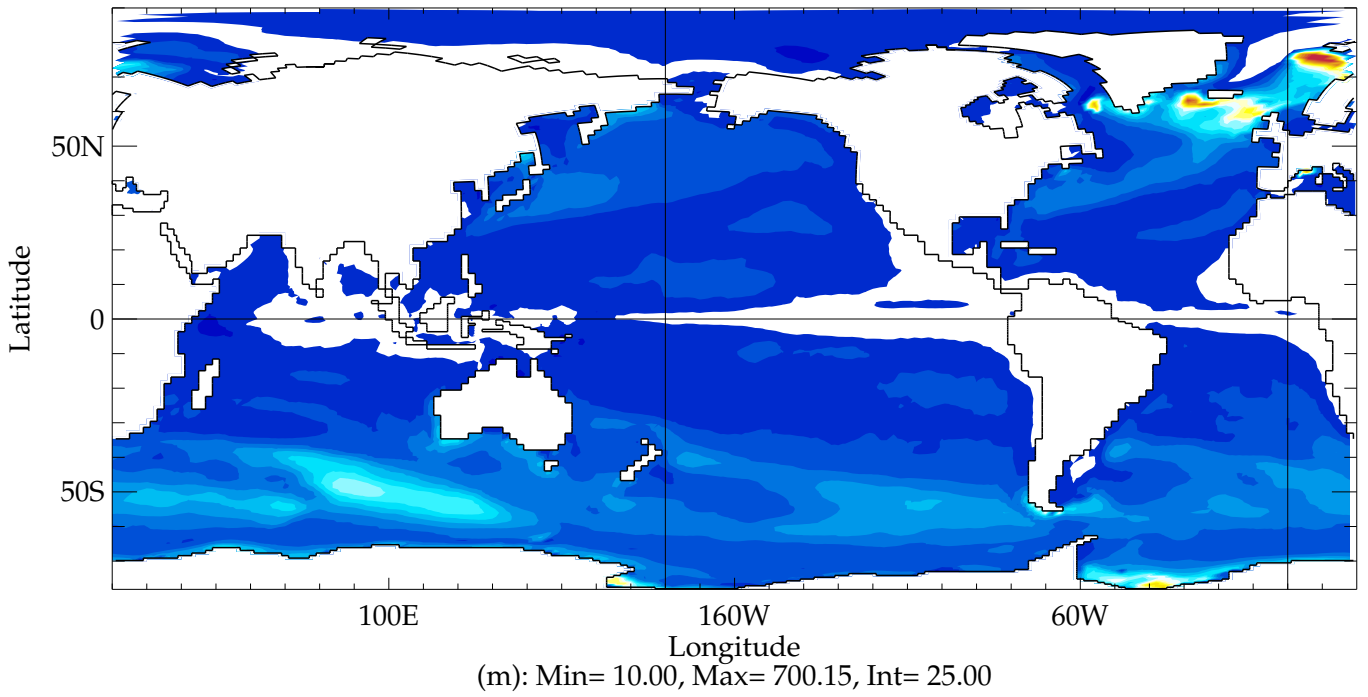
Salinity (95m)
l3bcorr_24910101_25001231_1Y



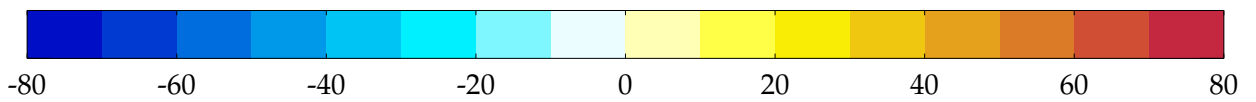
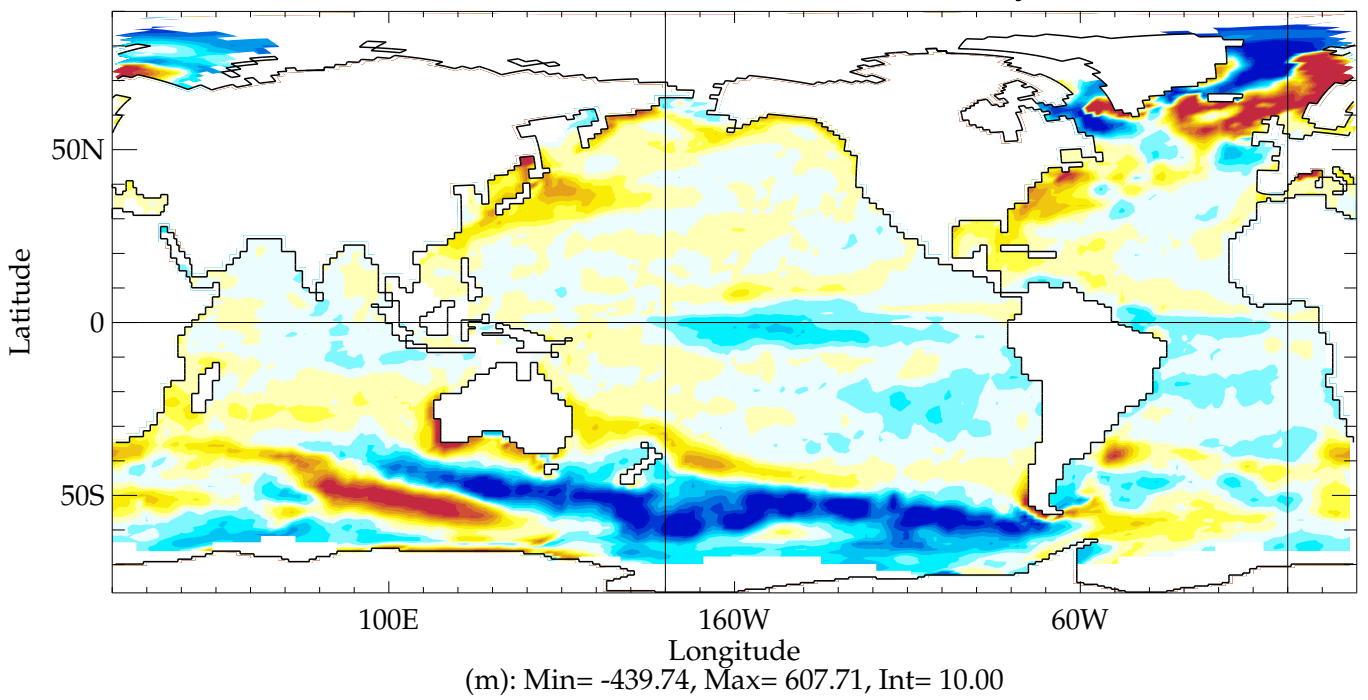
Salinity (95m)
l3bcorr_24910101_25001231_1Y - Levitus



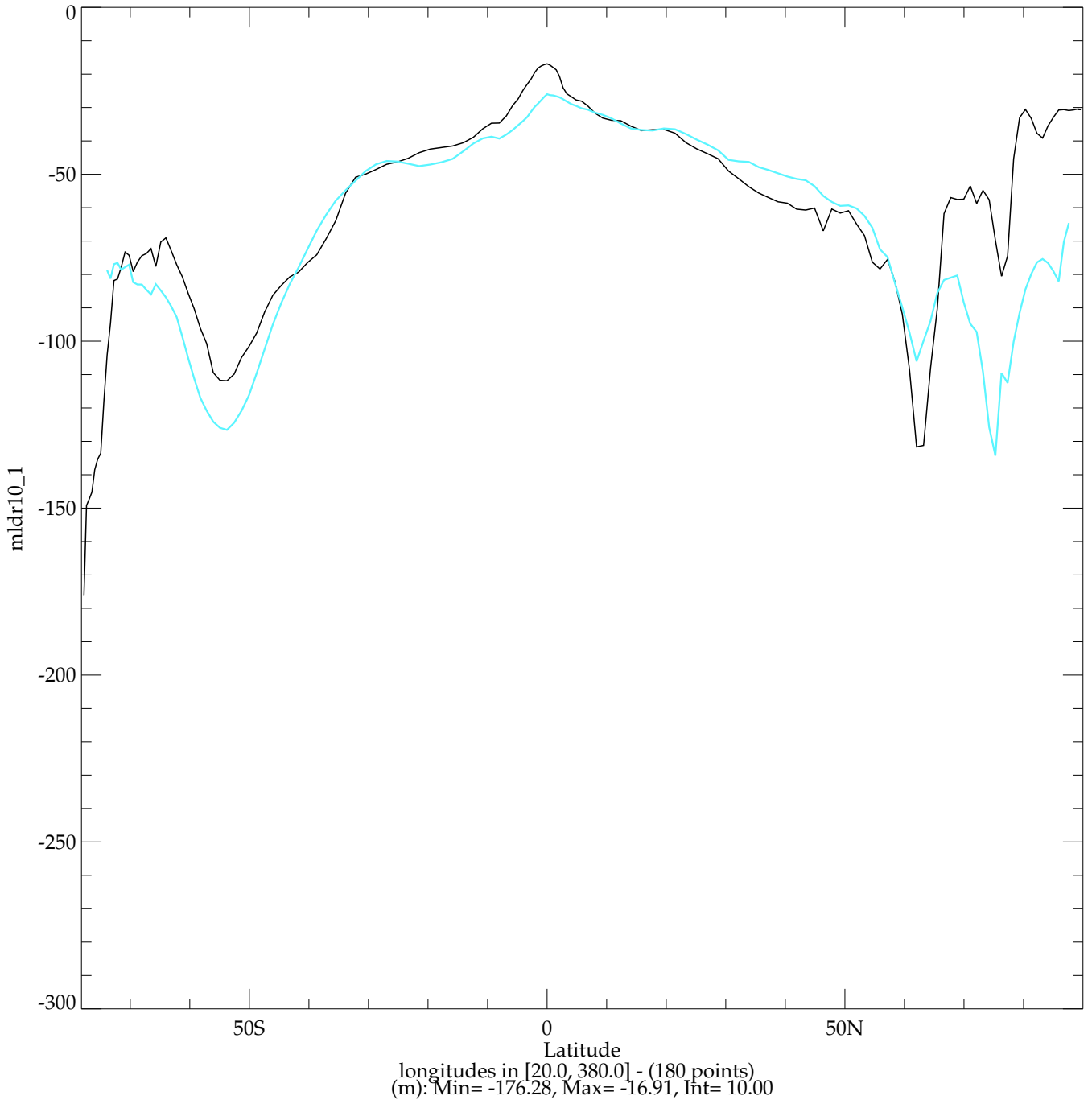
MLD
l3bcorr_24910101_25001231_1Y



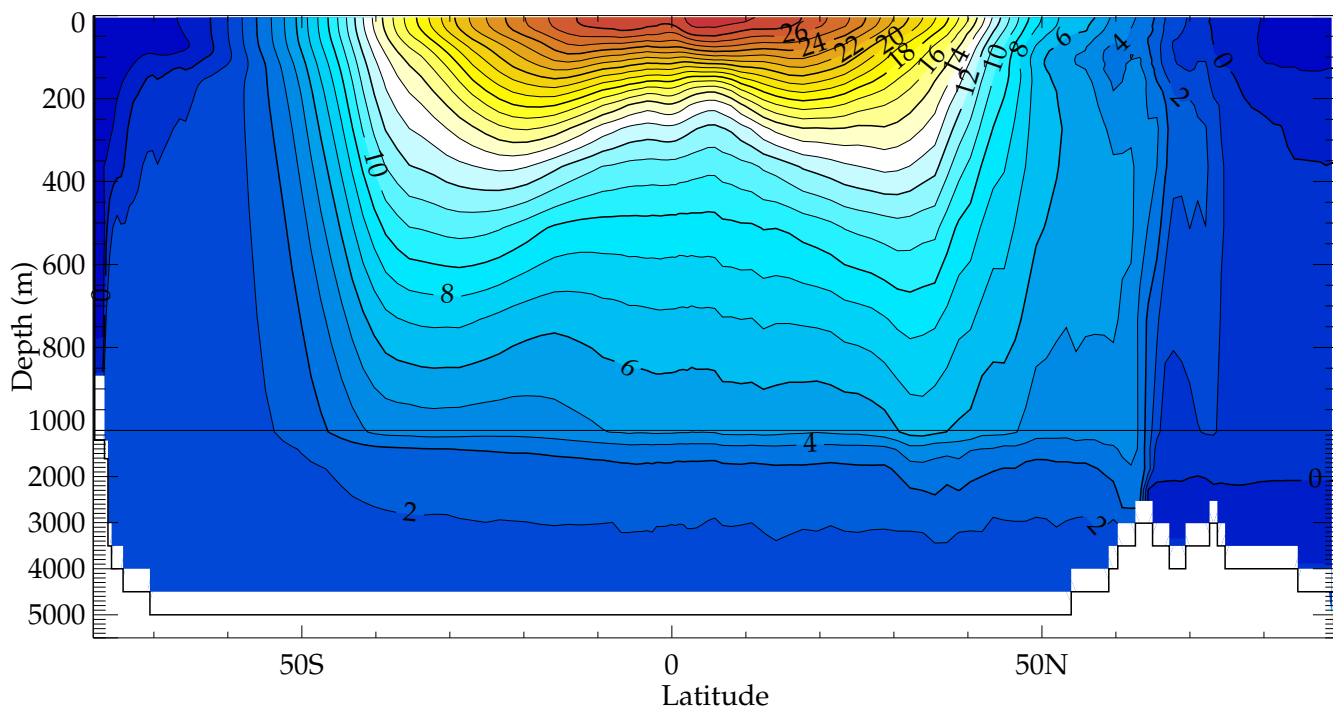
MLD
l3bcorr_24910101_25001231_1Y - DeBoyer



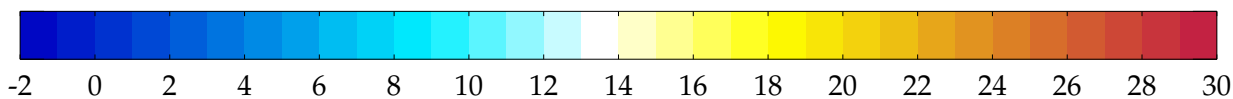
l3bcorr_24910101_25001231_1Y (Black)
DeBoyer (Blue)



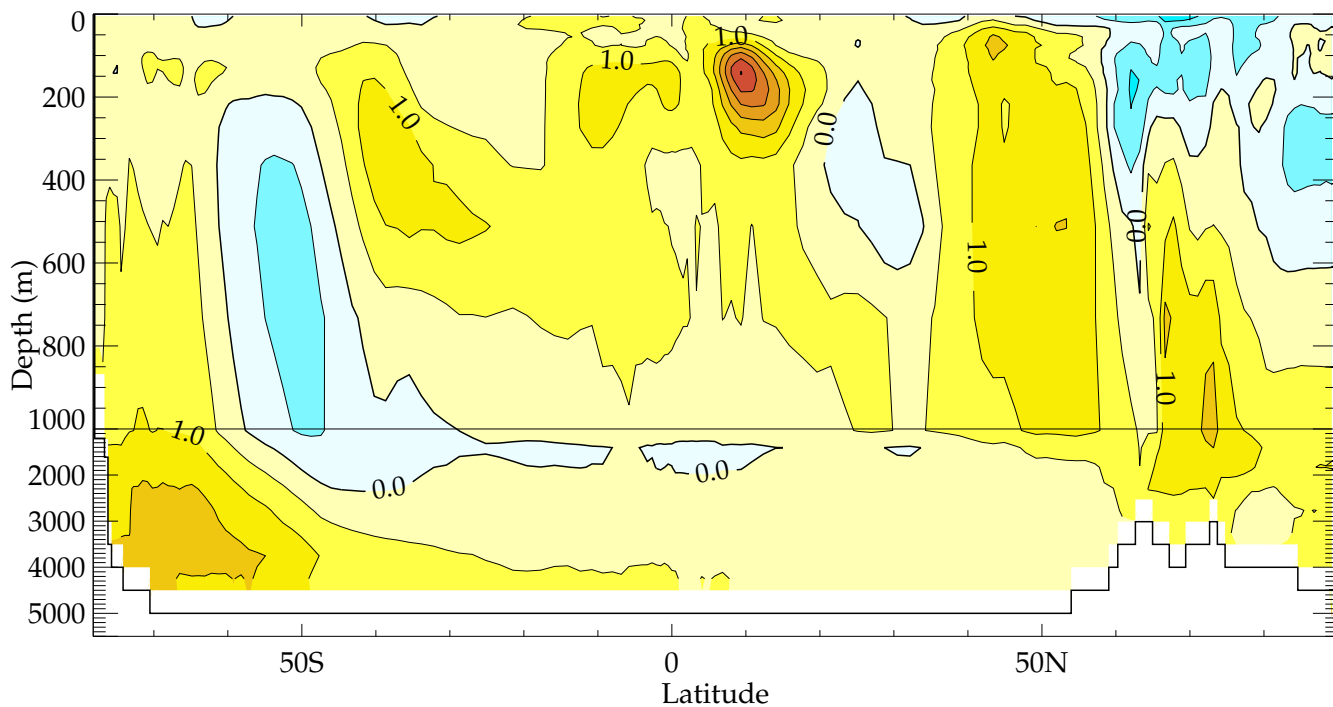
Temperature, Glo
13bcorr_24910101_25001231_1Y



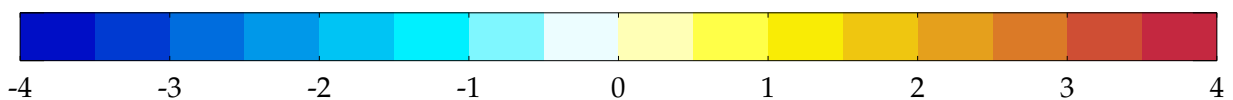
longitudes in [20.0, 380.0] - (180 points)
(degC): Min= -1.70, Max= 28.41, Int= 1.00



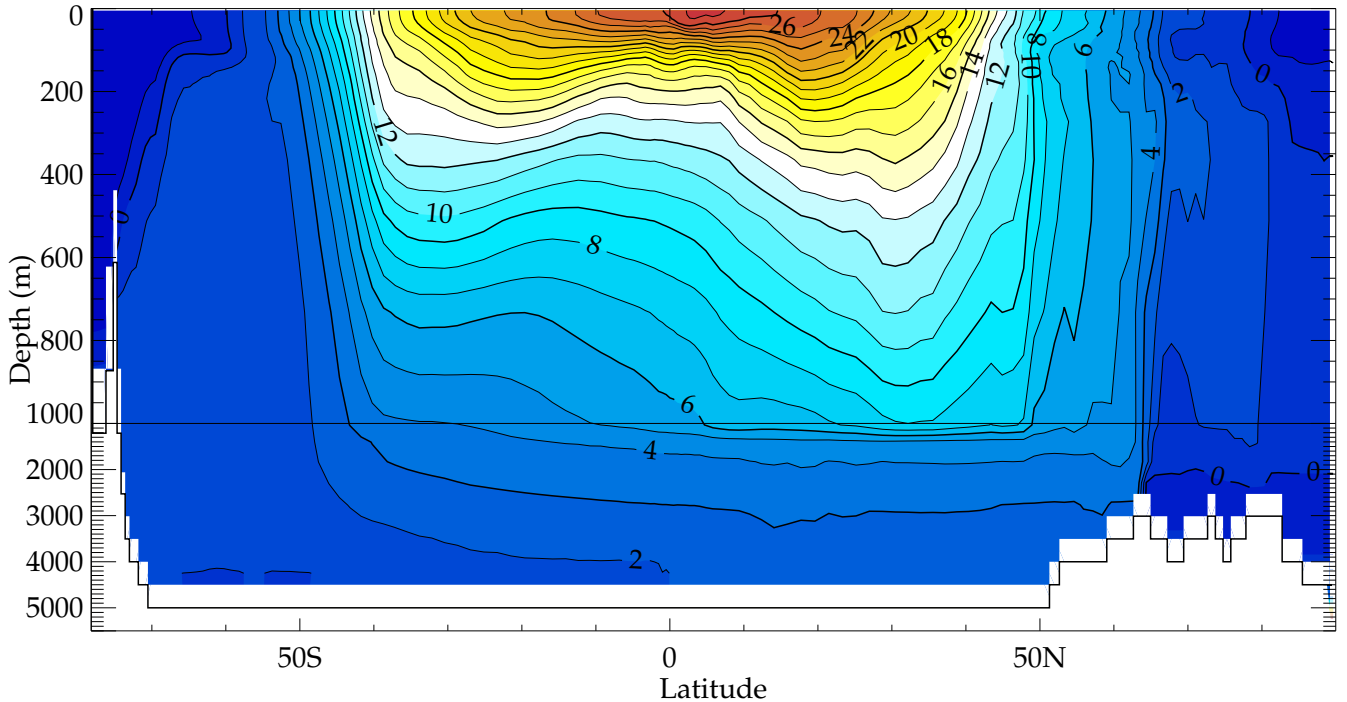
Temperature, Glo
13bcorr_24910101_25001231_1Y - Levitus



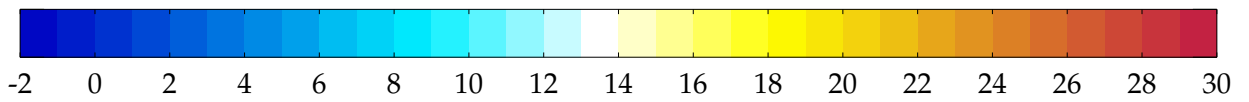
longitudes in [20.0, 380.0] - (180 points)
(degC): Min= -1.38, Max= 3.53, Int= 0.50



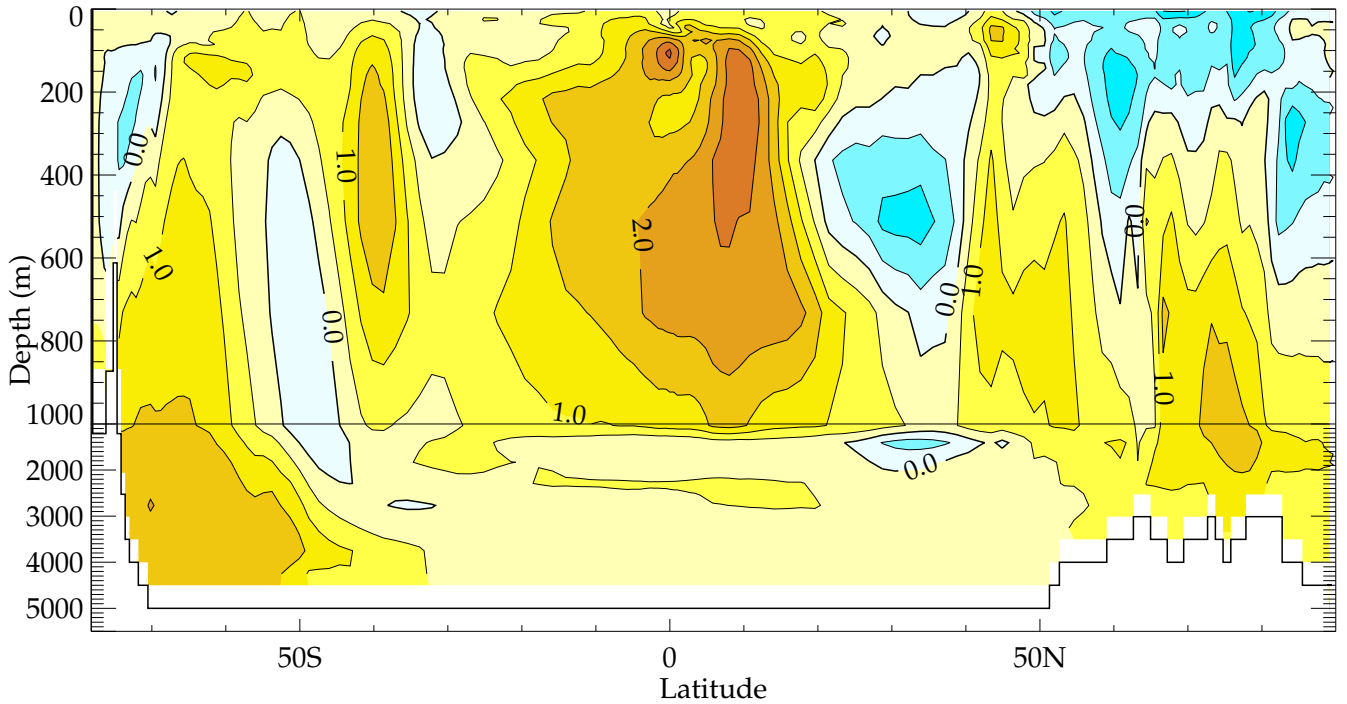
Temperature, Atl
l3bcorr_24910101_25001231_1Y



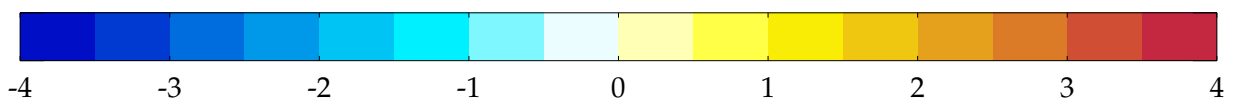
longitudes in [20.0, 380.0] - (180 points)
(degC): Min= -1.73, Max= 28.23, Int= 1.00



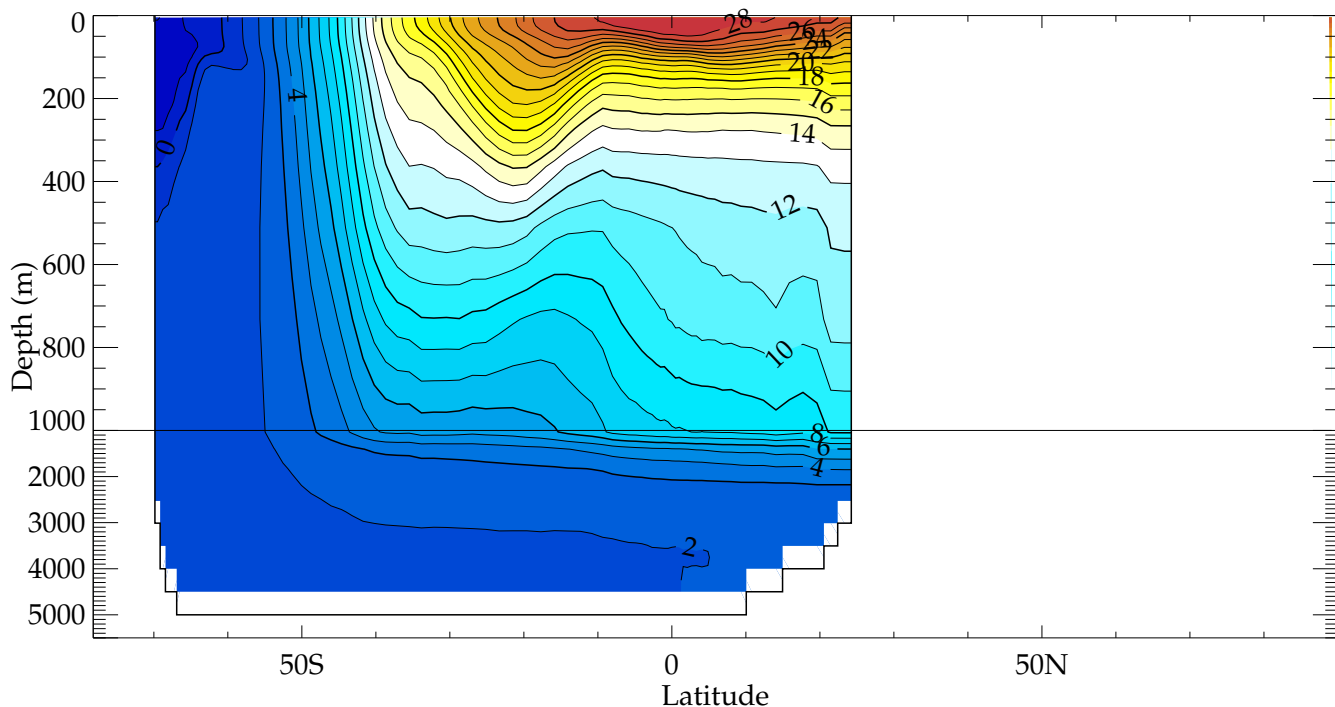
Temperature, Atl
l3bcorr_24910101_25001231_1Y - Levitus



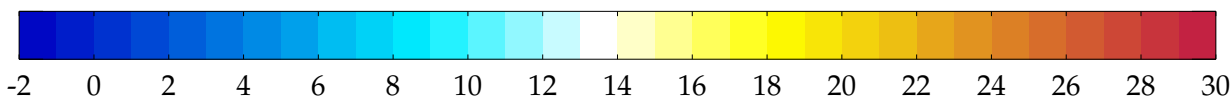
longitudes in [20.0, 380.0] - (180 points)
(degC): Min= -1.54, Max= 3.07, Int= 0.50



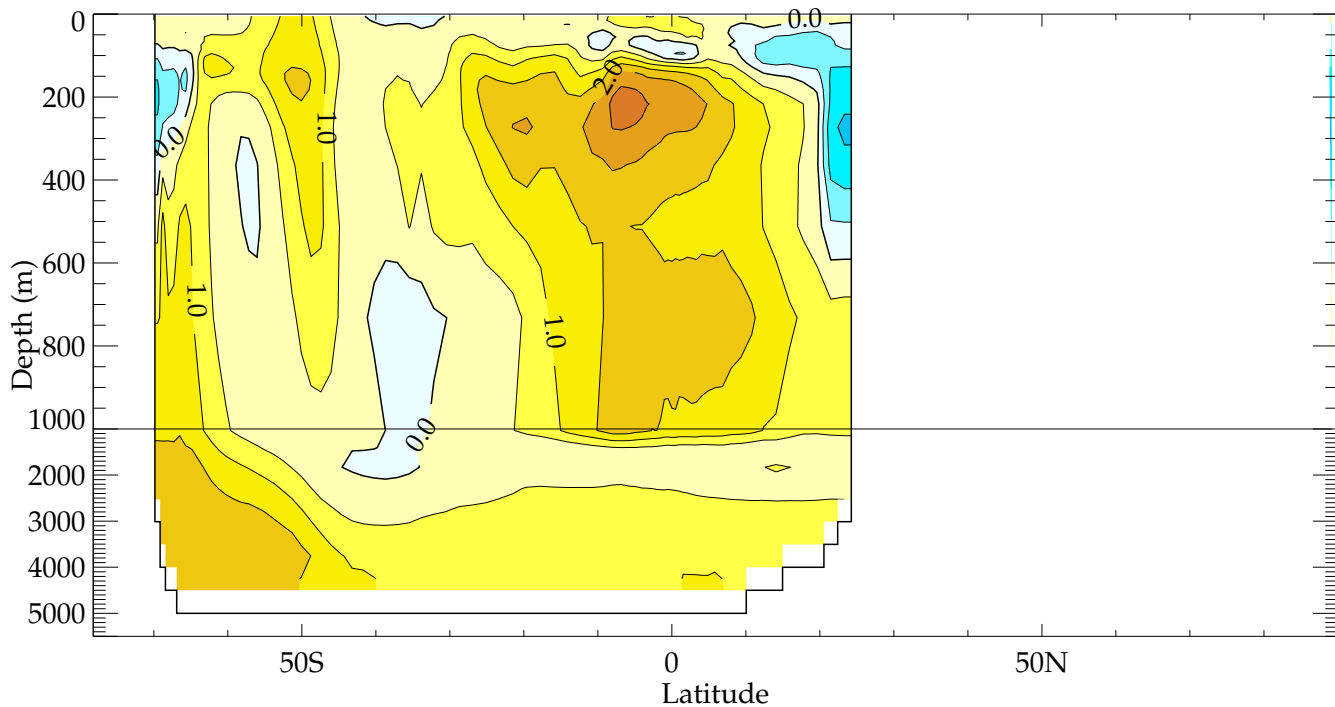
Temperature, Ind
l3bcorr_24910101_25001231_1Y



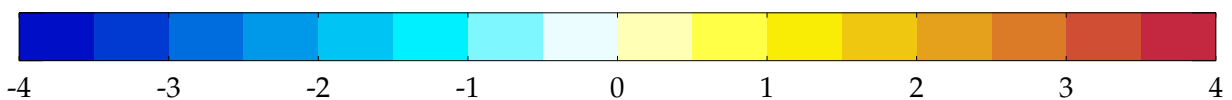
longitudes in [20.0, 380.0] - (180 points)
(degC): Min= -1.75, Max= 28.98, Int= 1.00



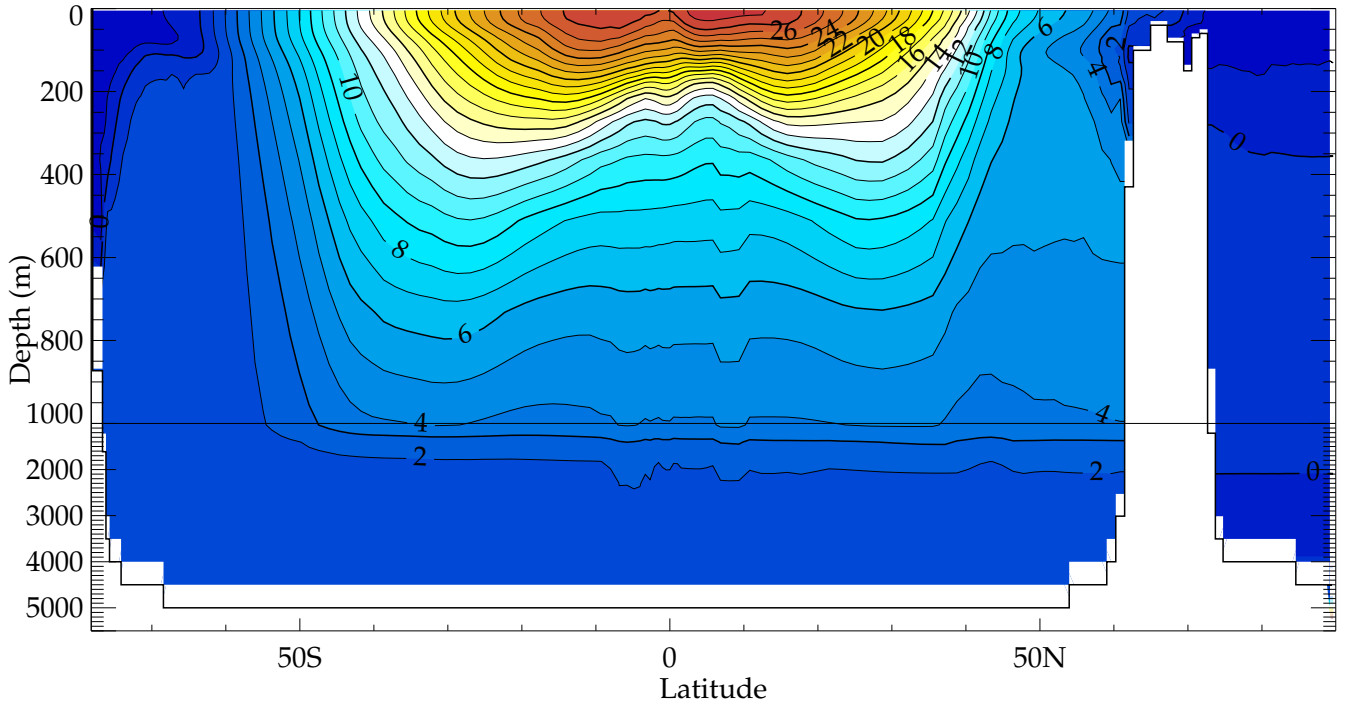
Temperature, Ind
l3bcorr_24910101_25001231_1Y - Levitus



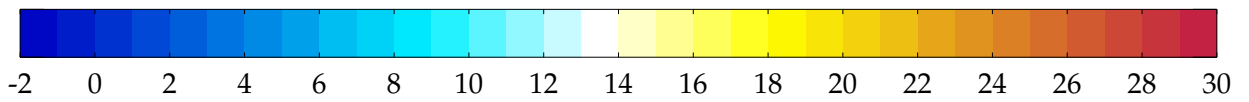
longitudes in [20.0, 380.0] - (180 points)
(degC): Min= -1.63, Max= 2.74, Int= 0.50



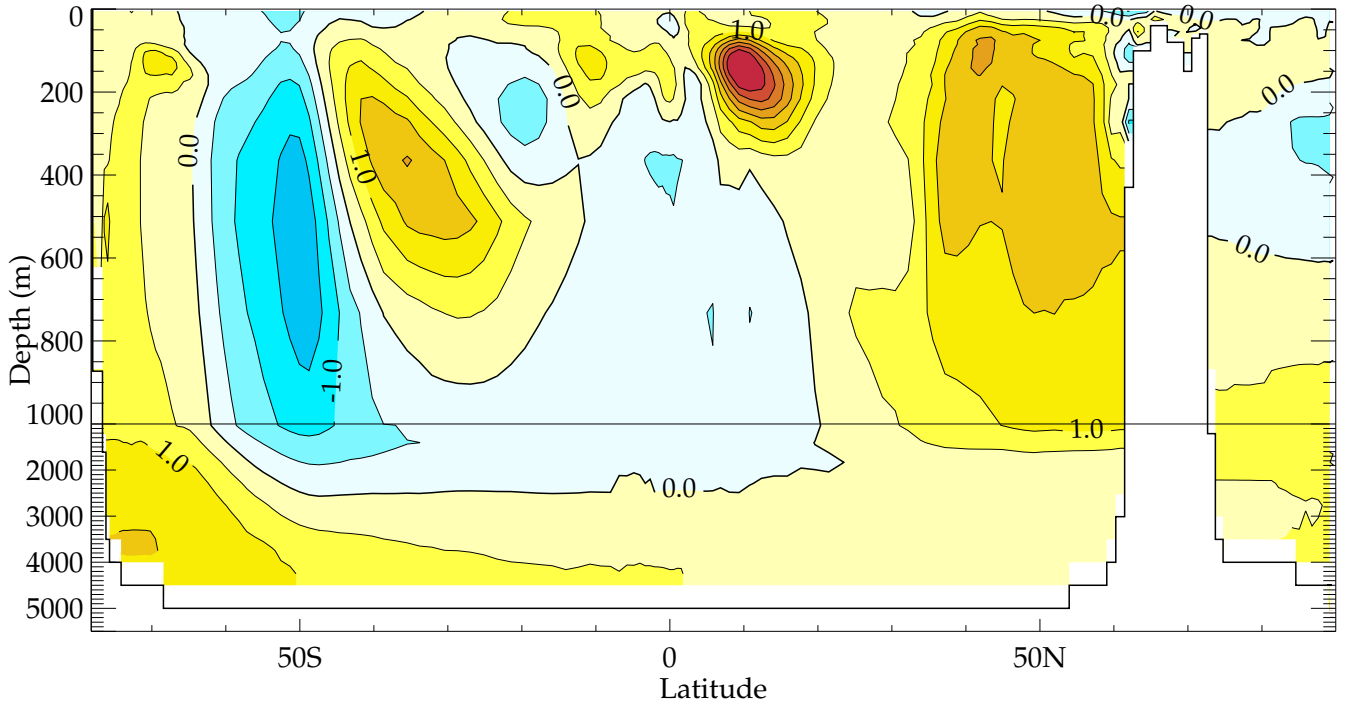
Temperature, Pac
l3bcorr_24910101_25001231_1Y



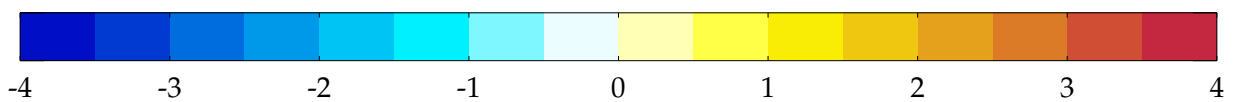
longitudes in [20.0, 380.0] - (180 points)
(degC): Min= -1.72, Max= 28.42, Int= 1.00



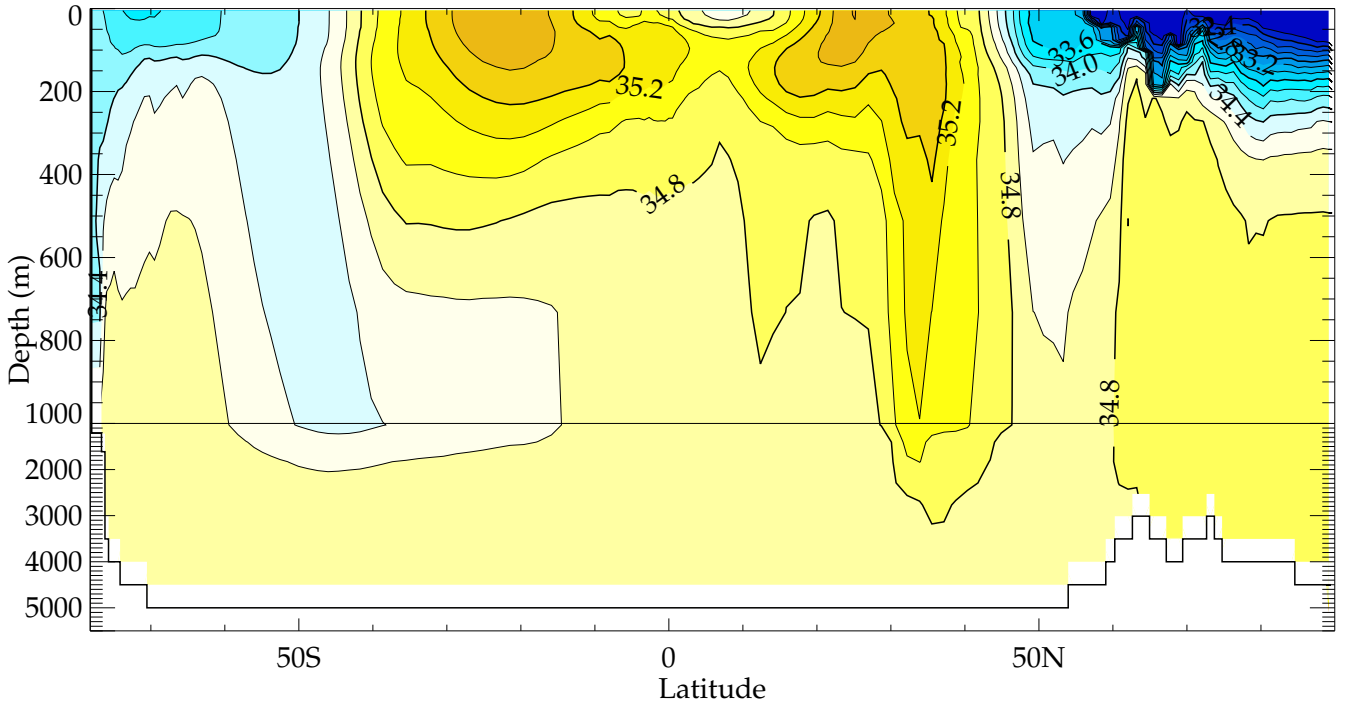
Temperature, Pac
l3bcorr_24910101_25001231_1Y - Levitus



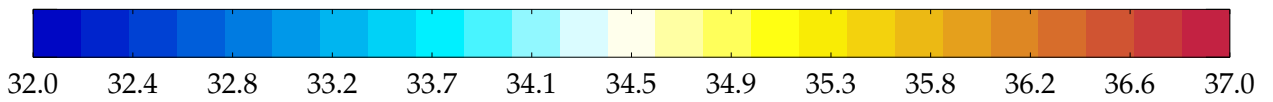
longitudes in [20.0, 380.0] - (180 points)
(degC): Min= -1.81, Max= 4.52, Int= 0.50



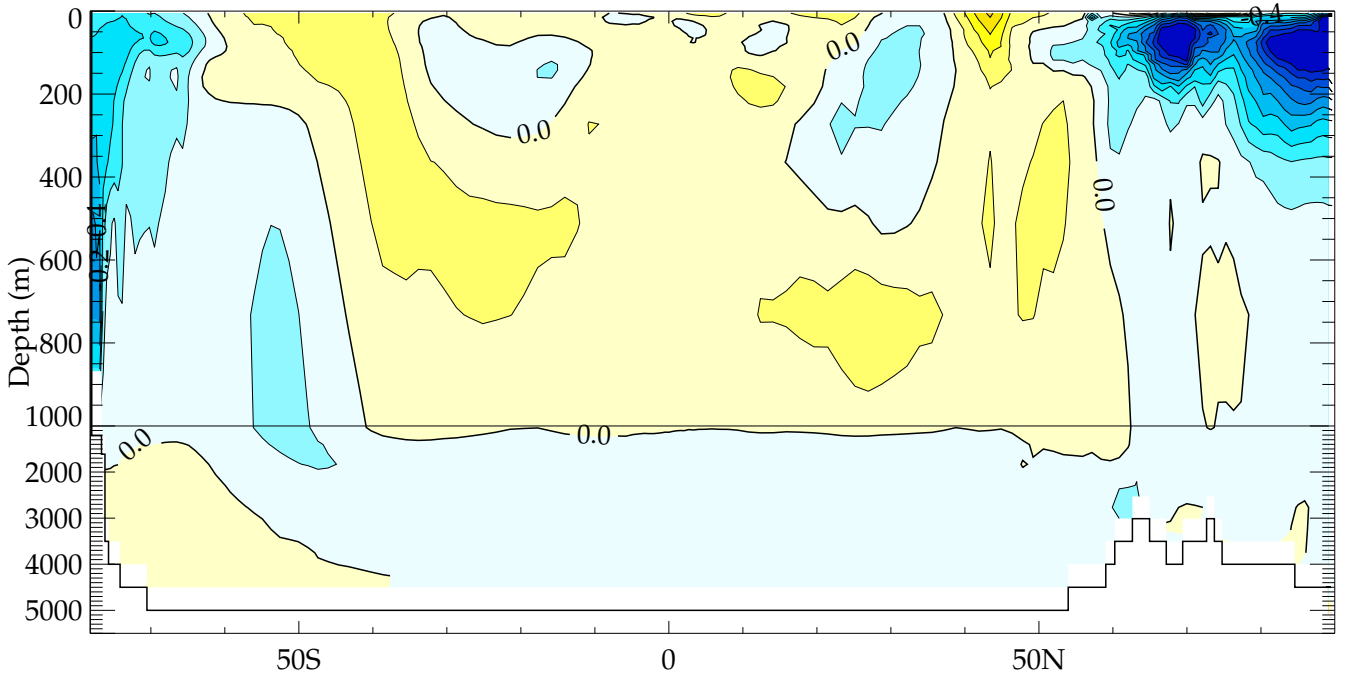
Salinity, Glo
l3bcorr_24910101_25001231_1Y



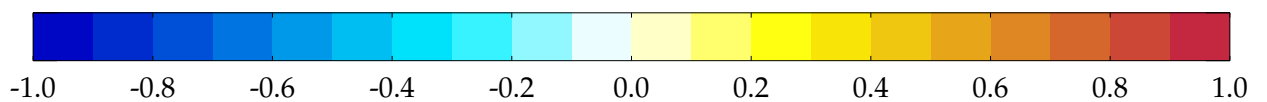
longitudes in [20.0, 380.0] - (180 points)
(psu): Min= 30.68, Max= 35.80, Int= 0.20



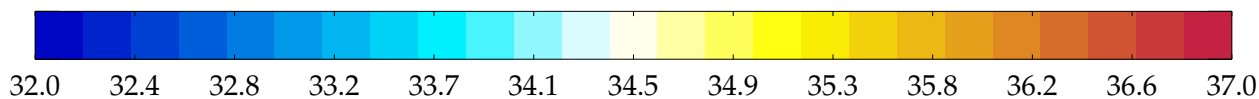
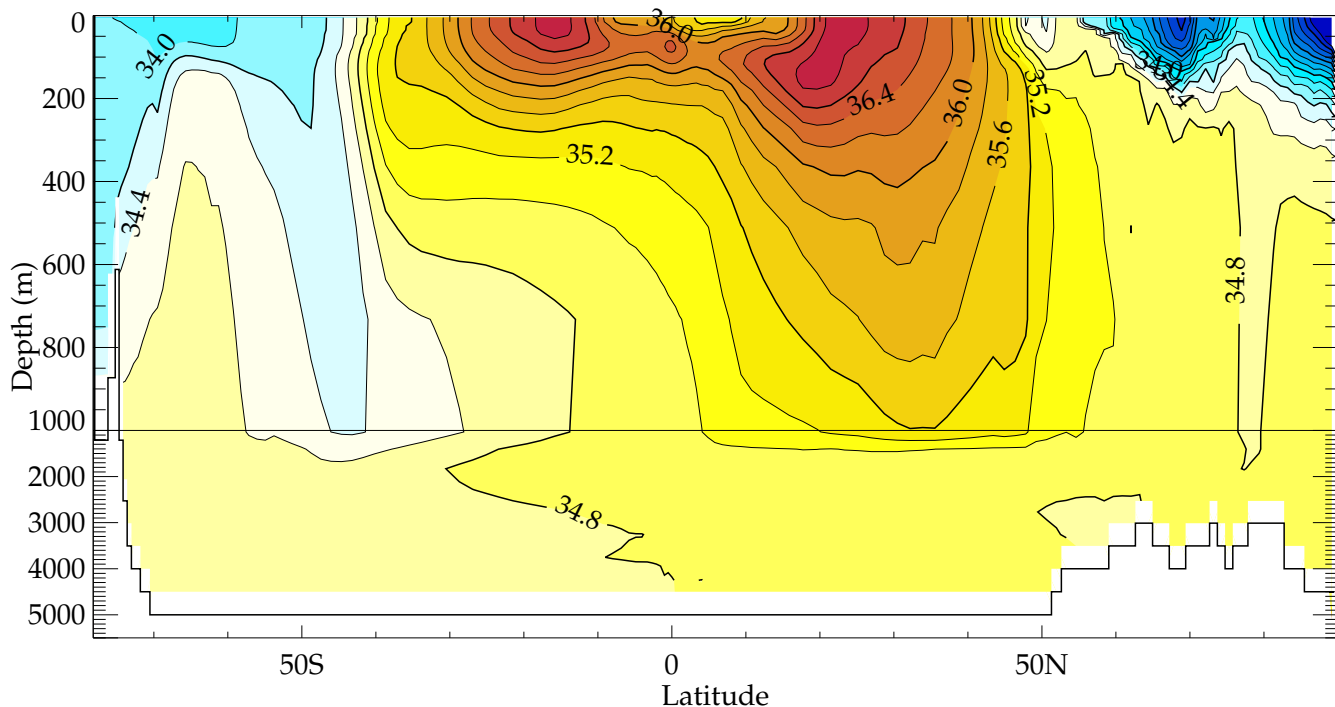
Salinity, Glo
l3bcorr_24910101_25001231_1Y - Levitus



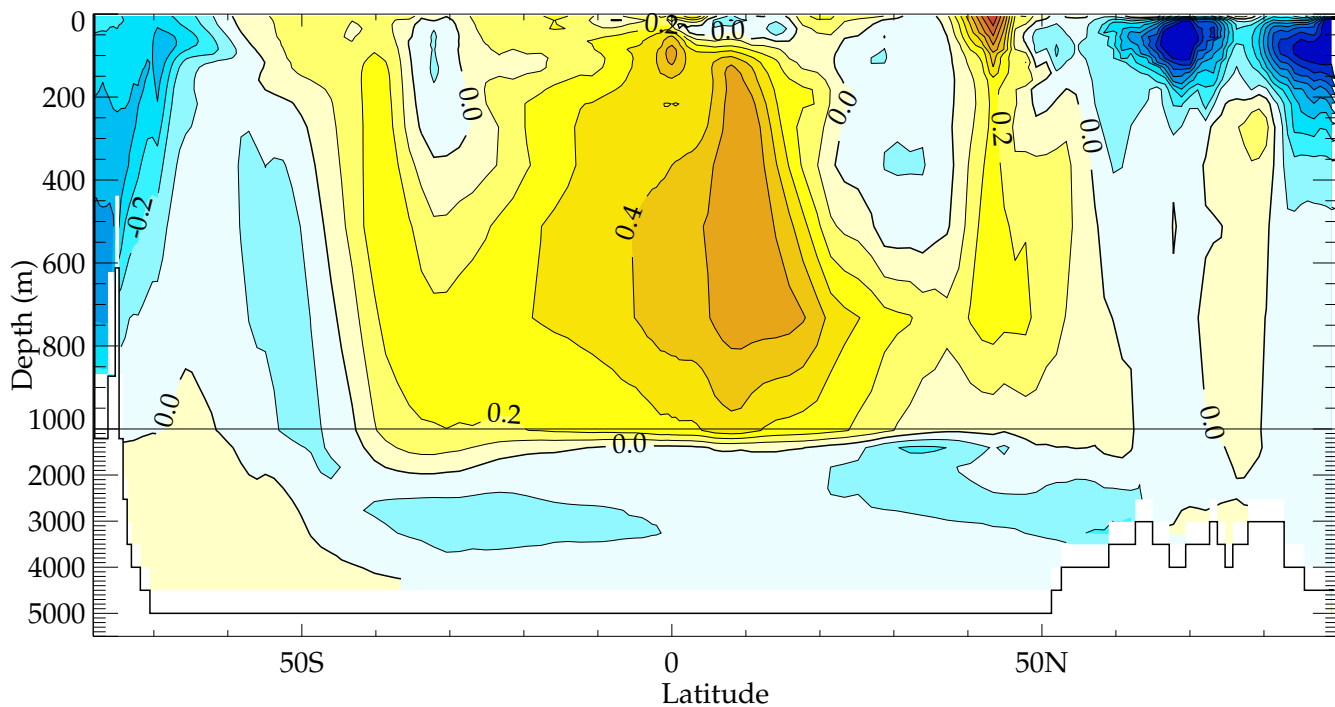
longitudes in [20.0, 380.0] - (180 points)
(psu): Min= -1.31, Max= 0.43, Int= 0.10



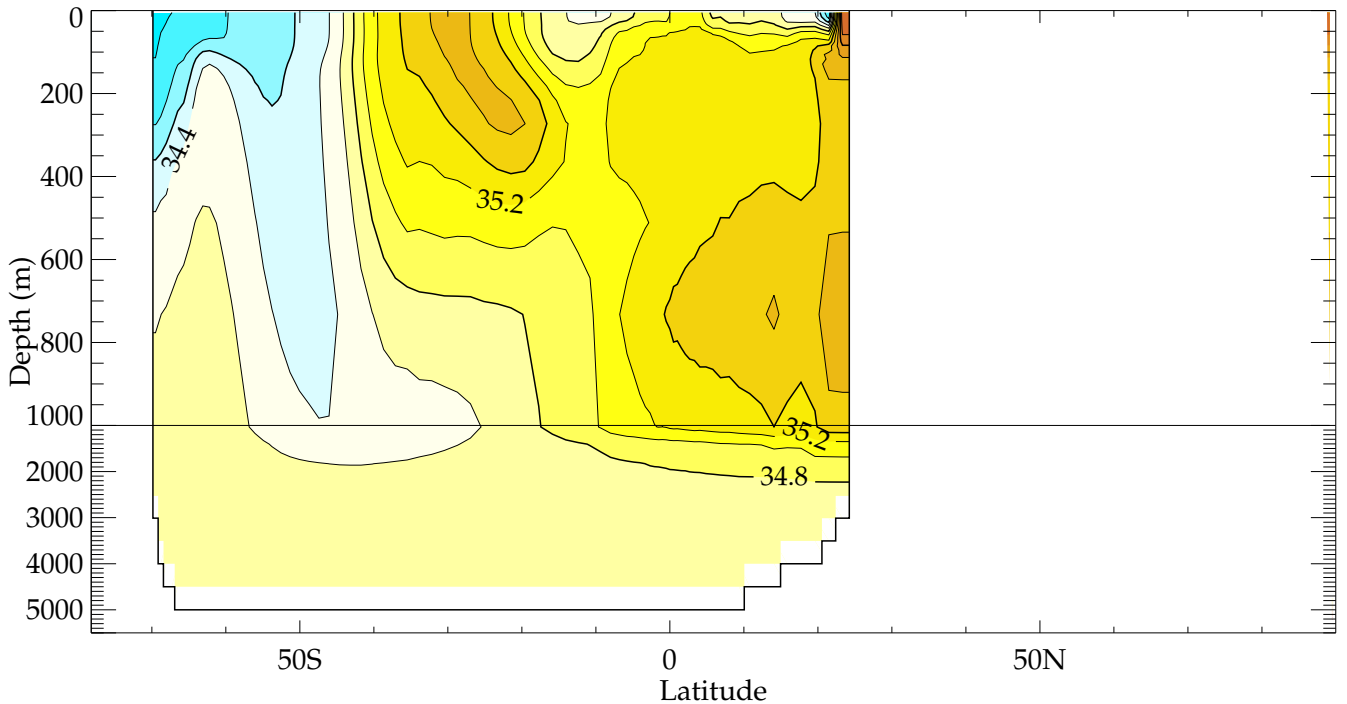
Salinity, Atl
l3bcorr_24910101_25001231_1Y



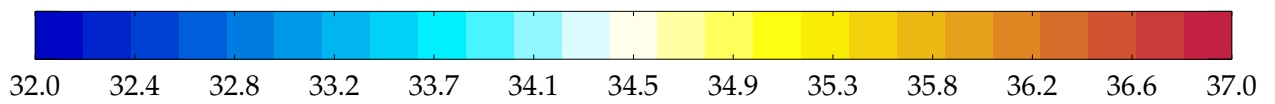
Salinity, Atl
l3bcorr_24910101_25001231_1Y - Levitus



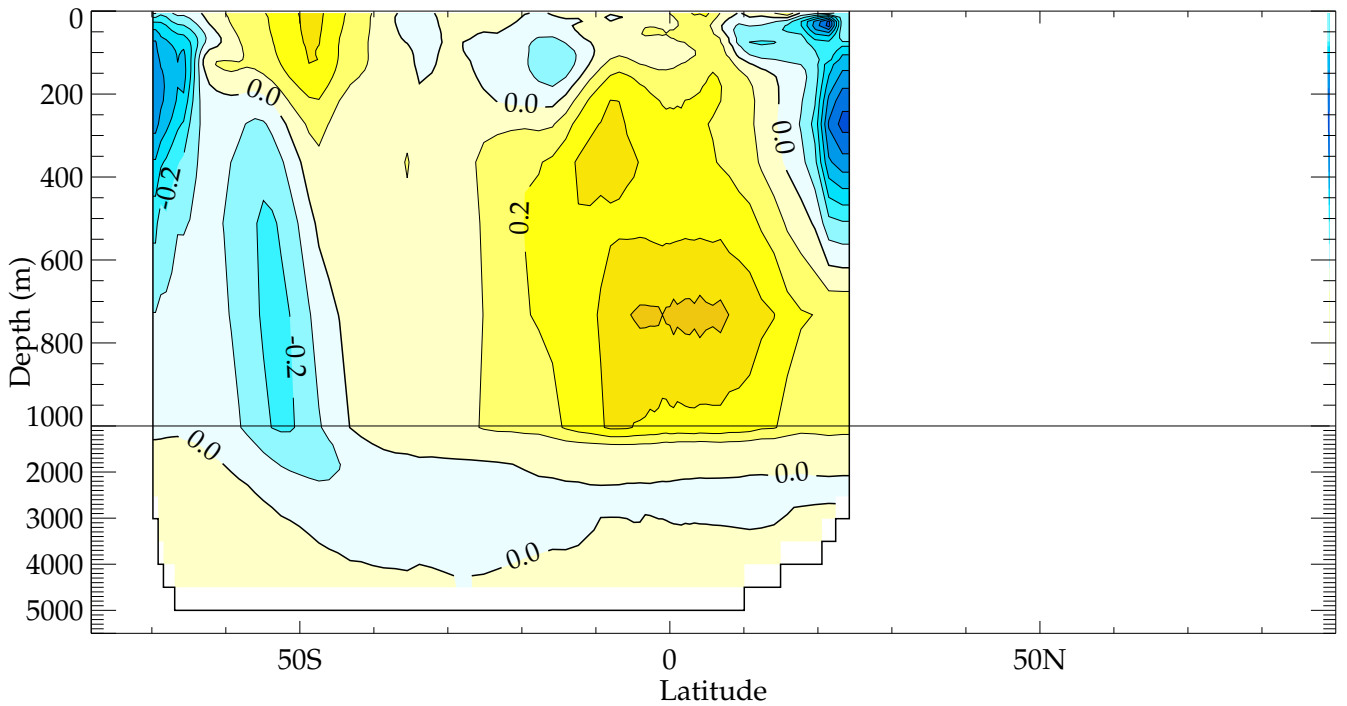
Salinity, Ind
l3bcorr_24910101_25001231_1Y



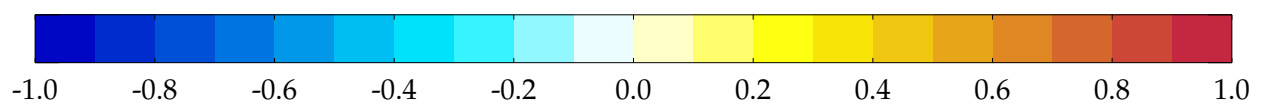
longitudes in [20.0, 380.0] - (180 points)
(psu): Min= 33.67, Max= 36.37, Int= 0.20



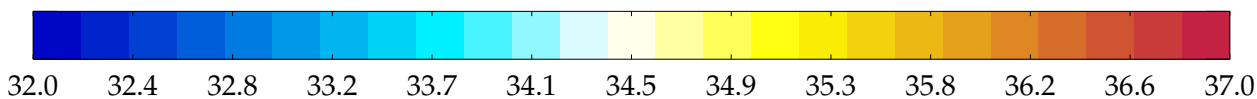
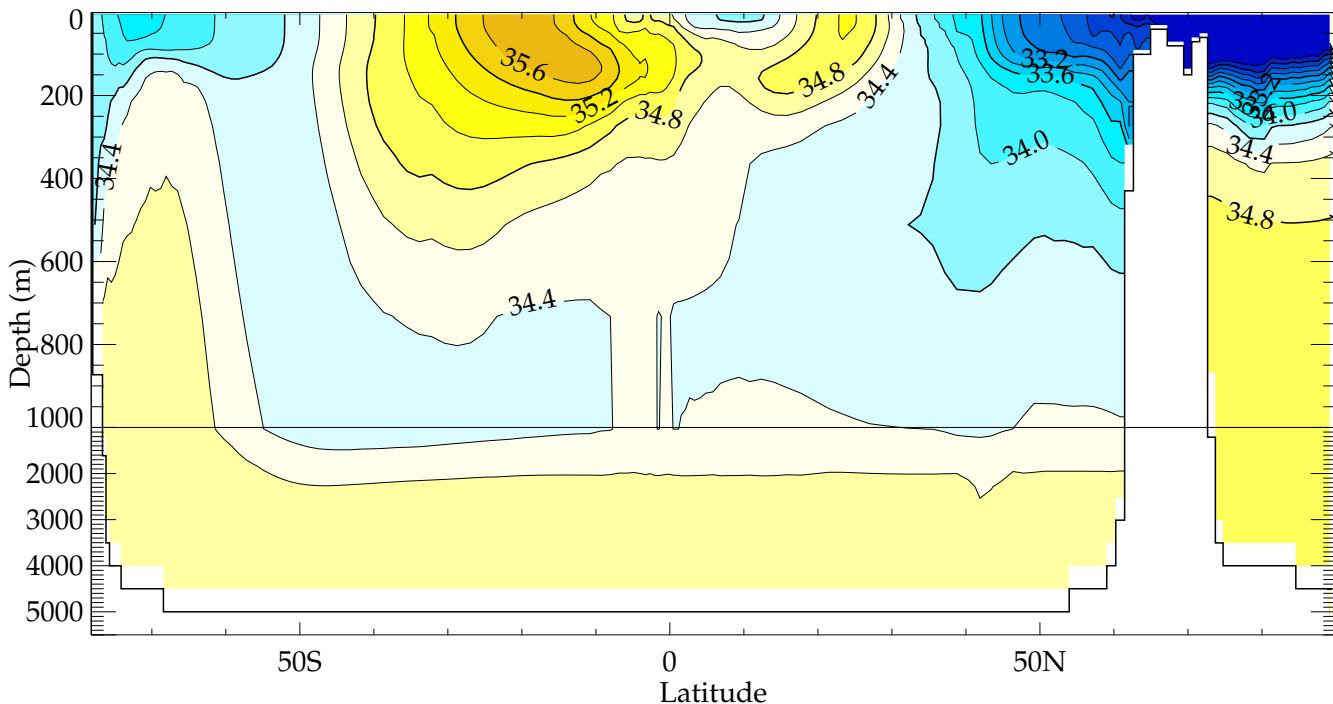
Salinity, Ind
l3bcorr_24910101_25001231_1Y - Levitus



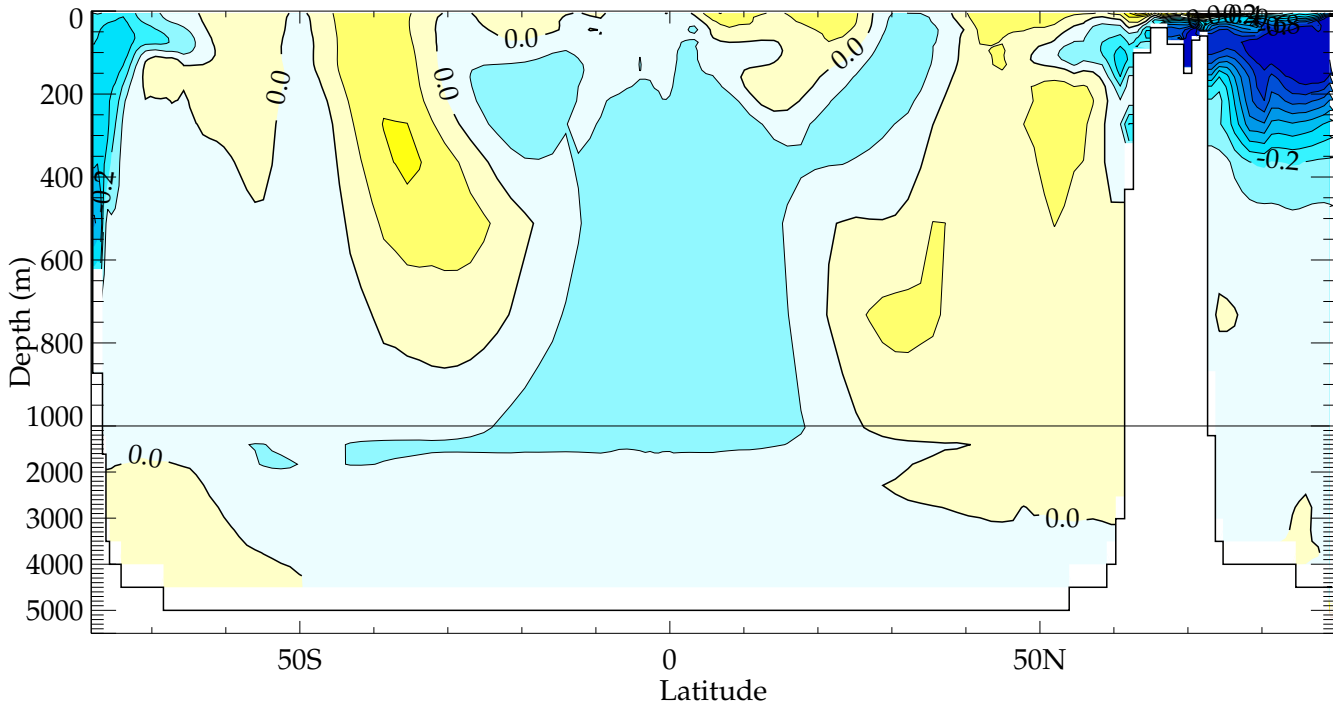
longitudes in [20.0, 380.0] - (180 points)
(psu): Min= -0.74, Max= 0.43, Int= 0.10



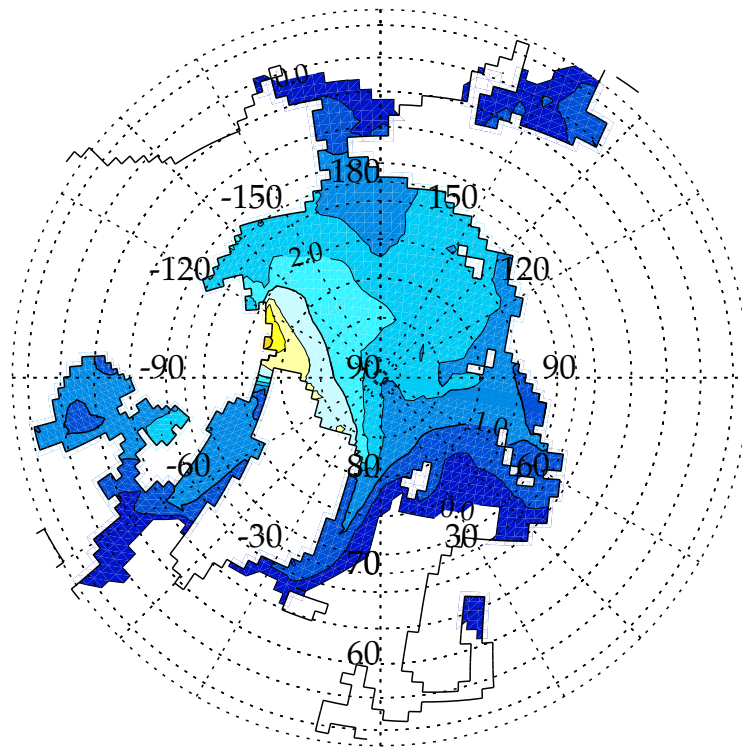
Salinity, Pac
l3bcorr_24910101_25001231_1Y



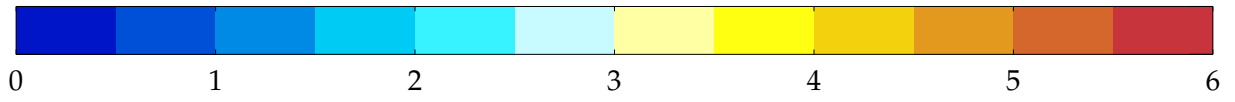
Salinity, Pac
l3bcorr_24910101_25001231_1Y - Levitus



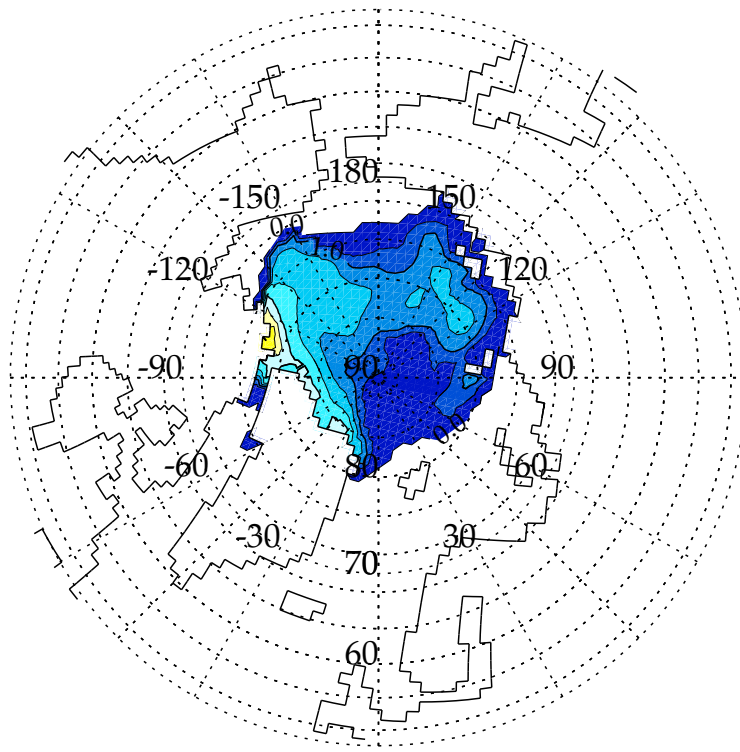
IceThi_Arc_March
13bcorr_24910101_25001231_1M



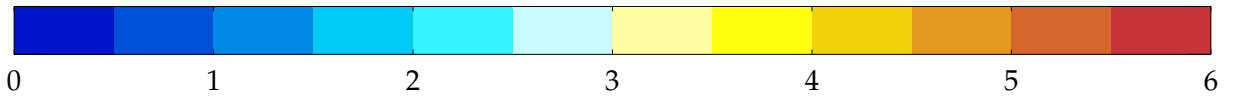
(m): Min= -0.00, Max= 4.18, Int= 0.50



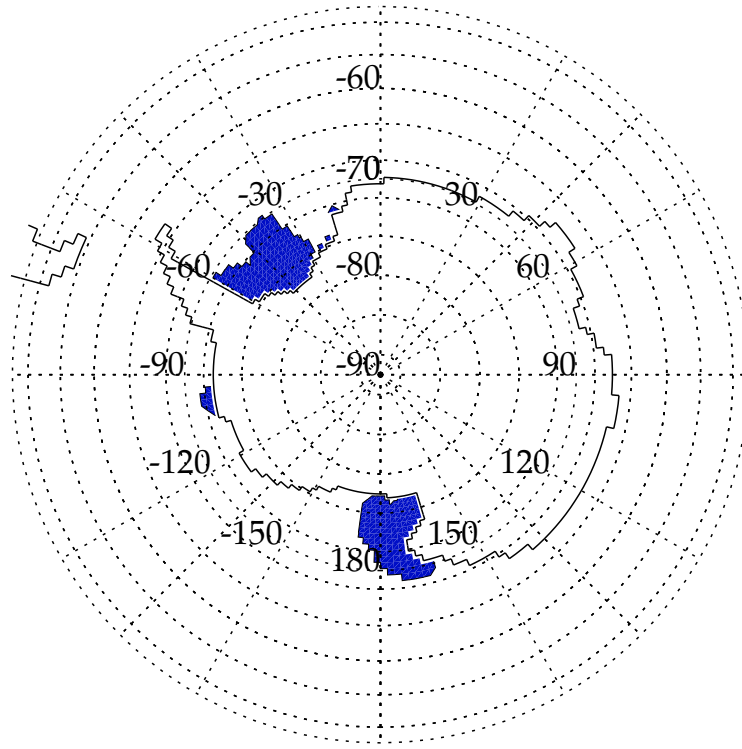
IceThi_Arc_Sept
13bcorr_24910101_25001231_1M



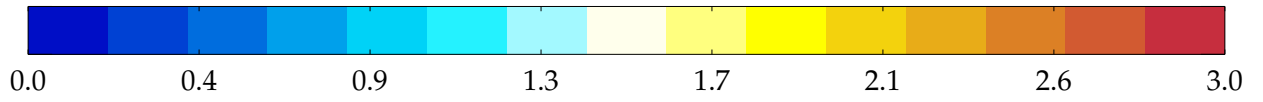
(m): Min= -0.00, Max= 4.01, Int= 0.50



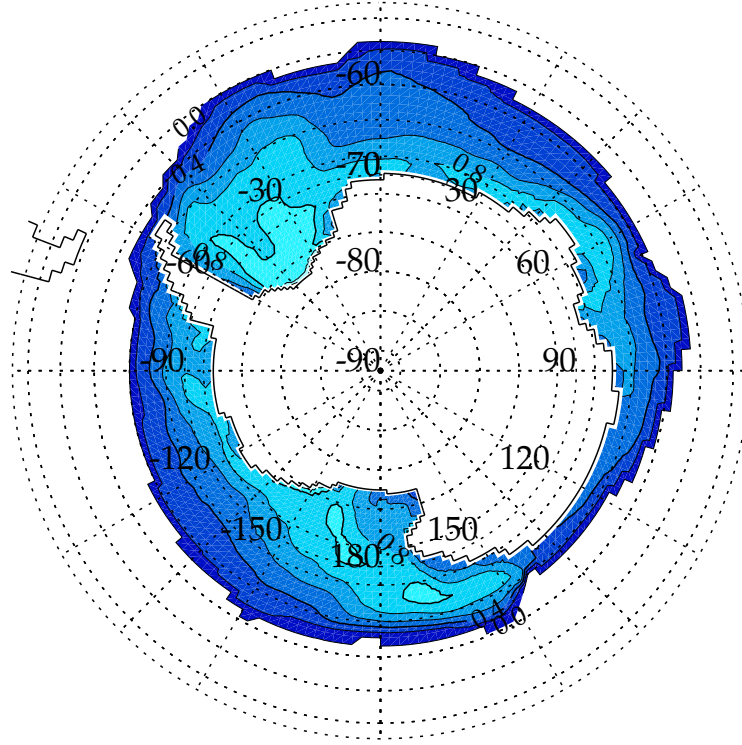
IceThi_Ant_March
13bcorr_24910101_25001231_1M




(m): Min= -0.00, Max= 0.15, Int= 0.20



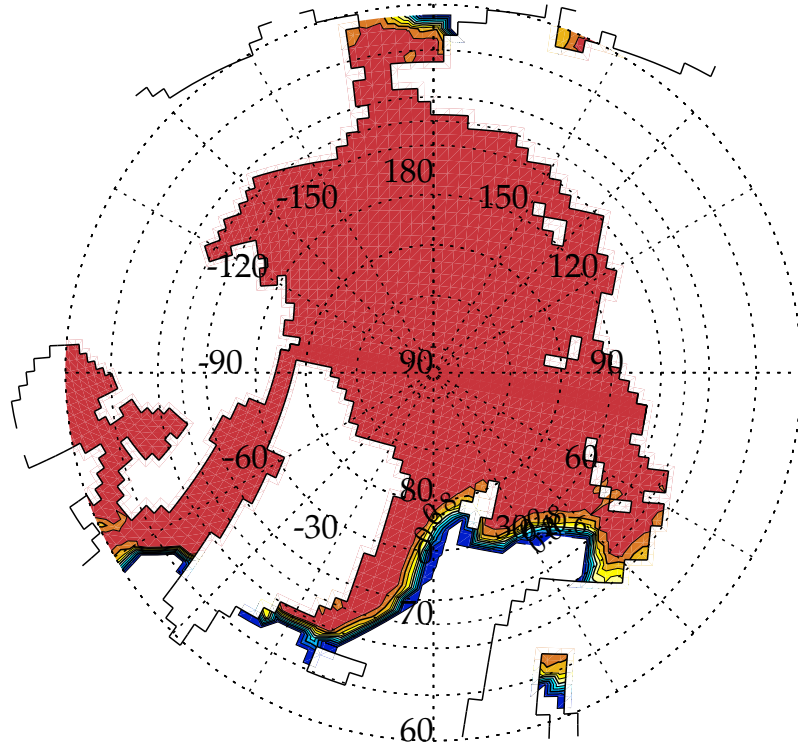
IceThi_Ant_Sept
13bcorr_24910101_25001231_1M



(m): Min= -0.00, Max= 1.60, Int= 0.20



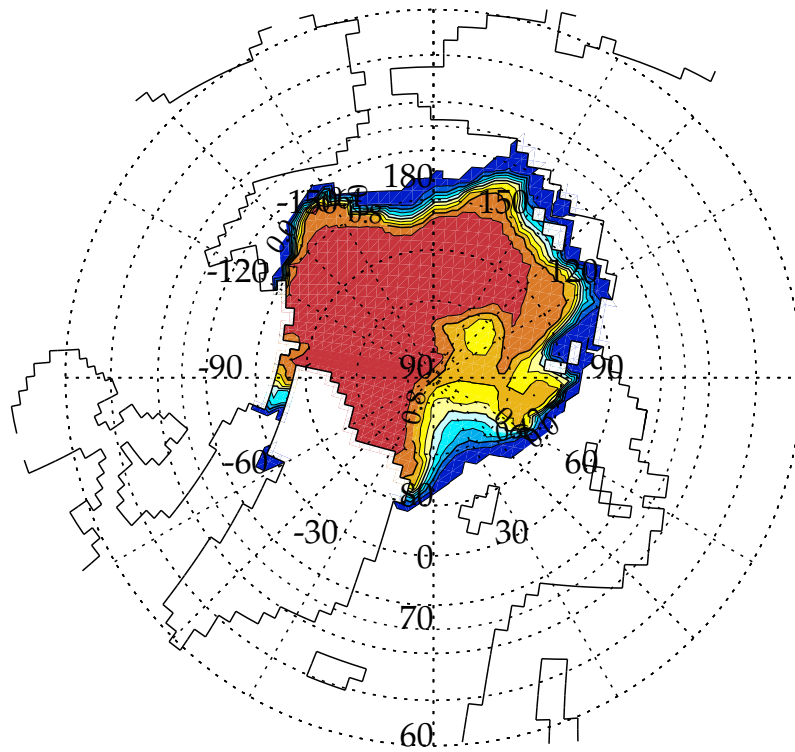
IceFra_Arc_March
13bcorr_24910101_25001231_1M



(%): Min= -0.00, Max= 1.00, Int= 0.10



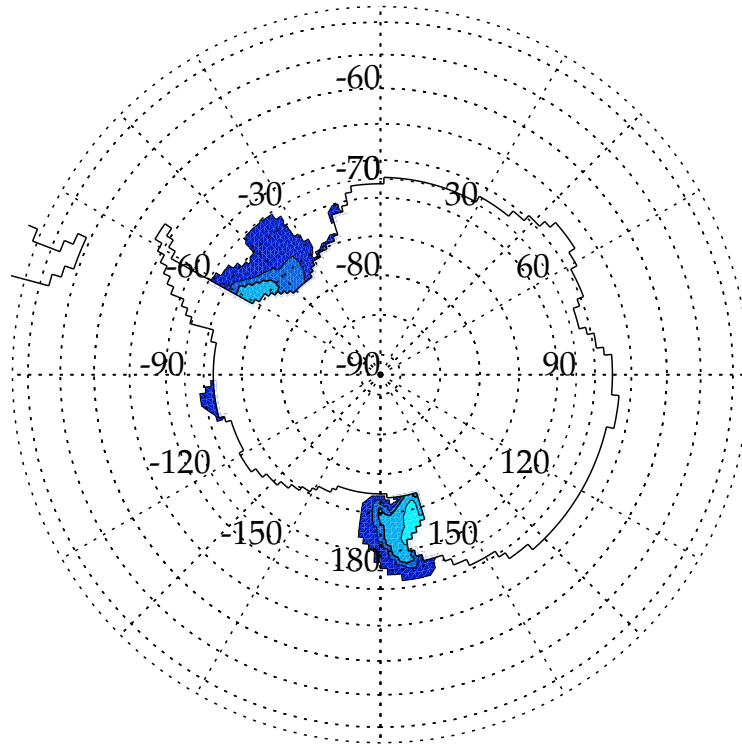
IceFra_Arc_Sept
13bcorr_24910101_25001231_1M



(%): Min= -0.00, Max= 0.98, Int= 0.10



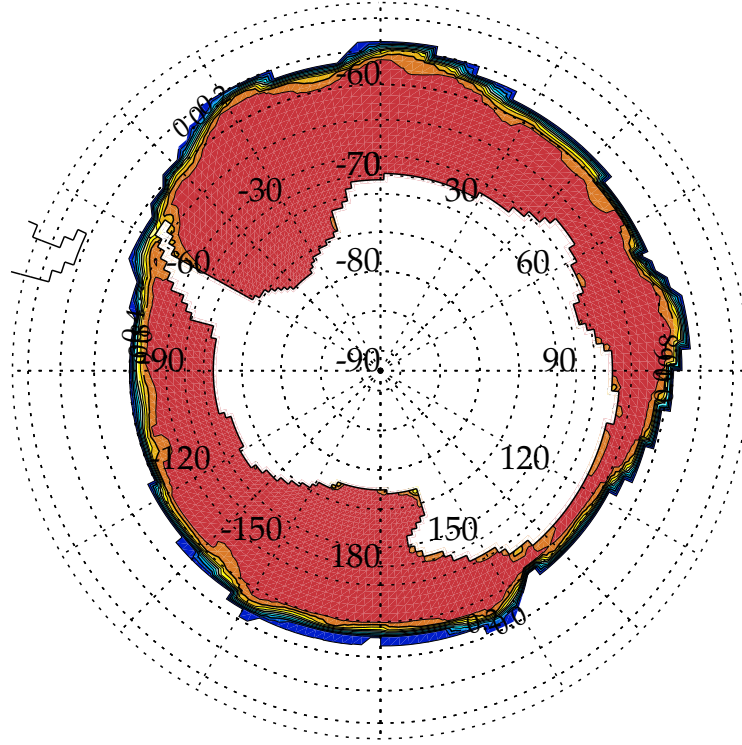
IceFra_Ant_March
13bcorr_24910101_25001231_1M



(%): Min= -0.00, Max= 0.38, Int= 0.10



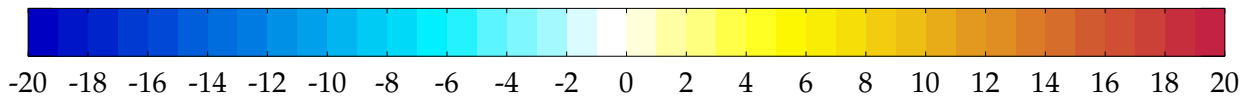
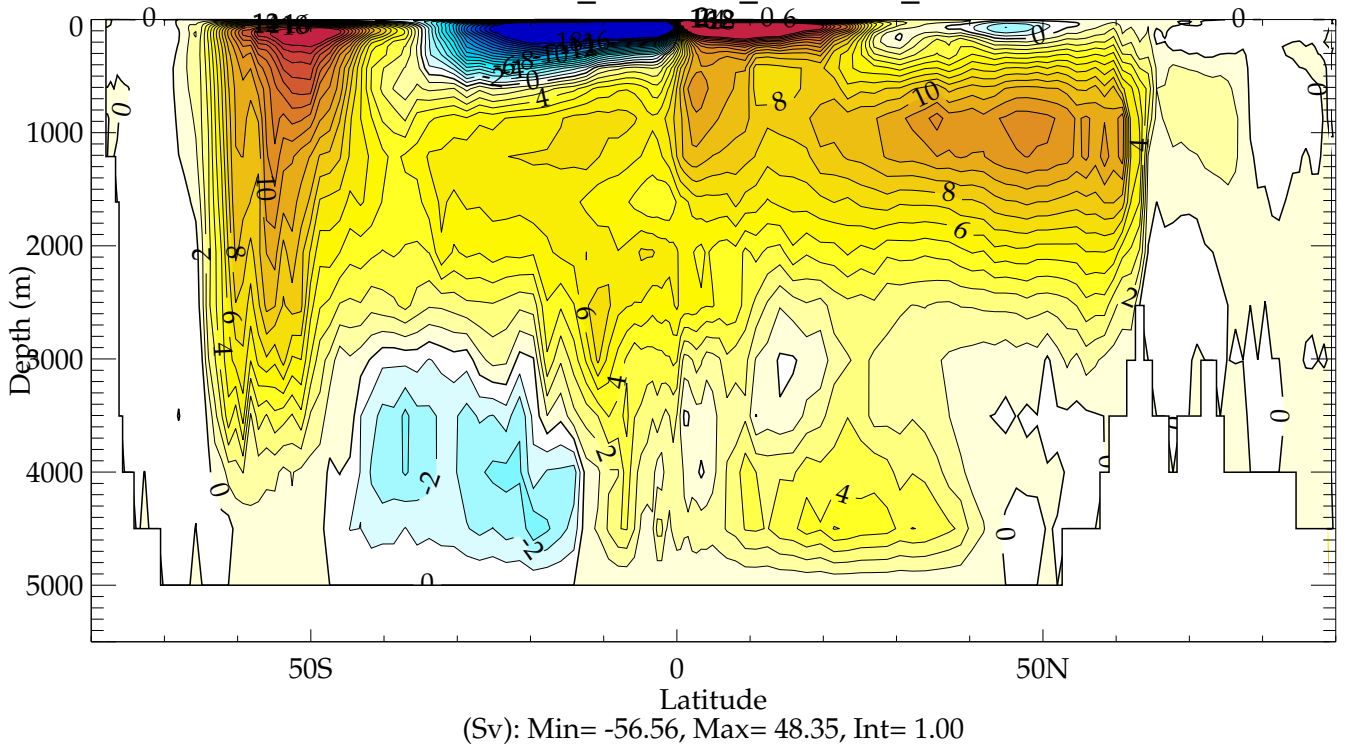
IceFra_Ant_Sept
13bcorr_24910101_25001231_1M



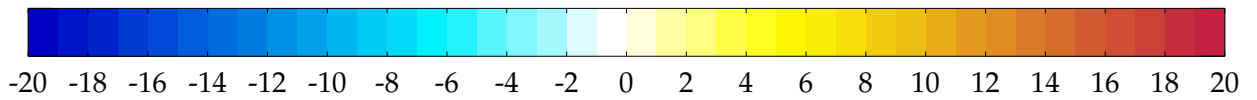
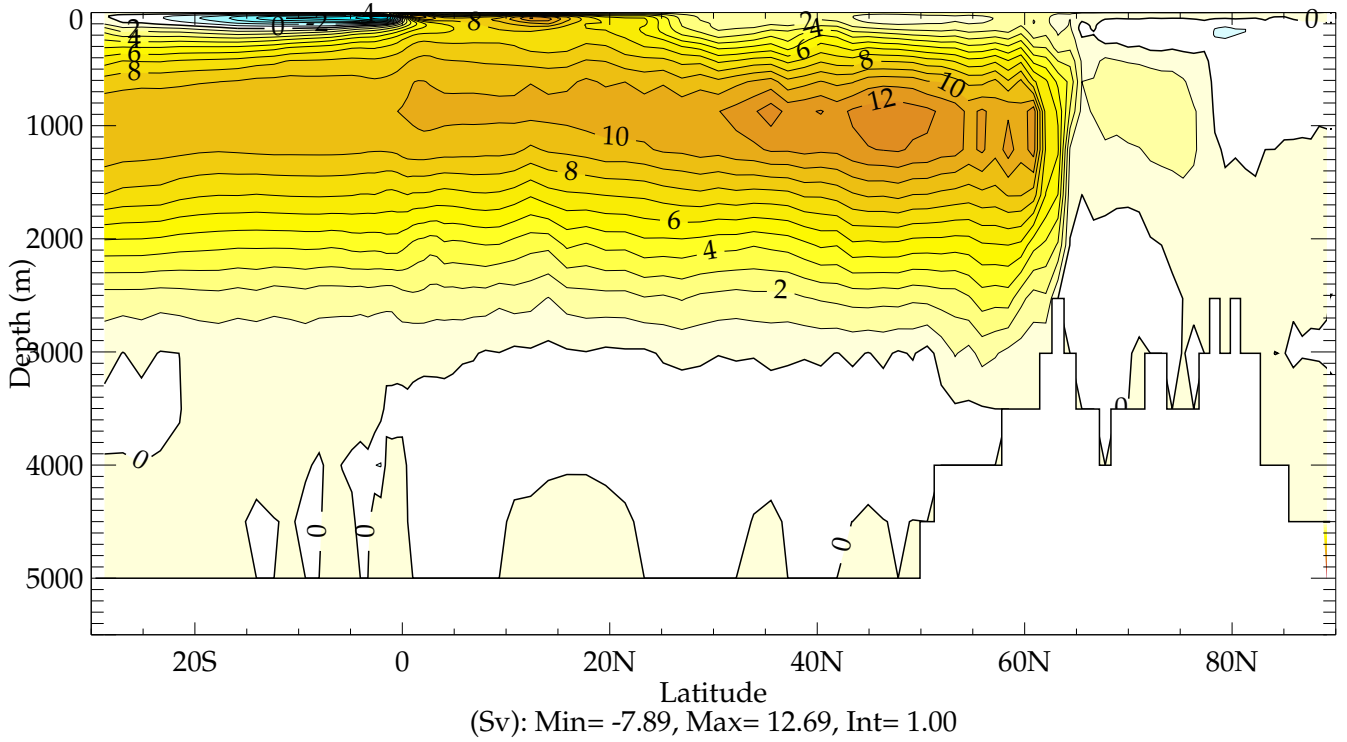
(%): Min= -0.00, Max= 1.00, Int= 0.10



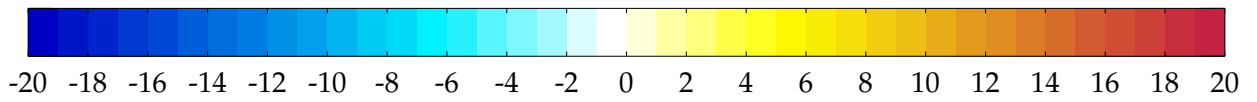
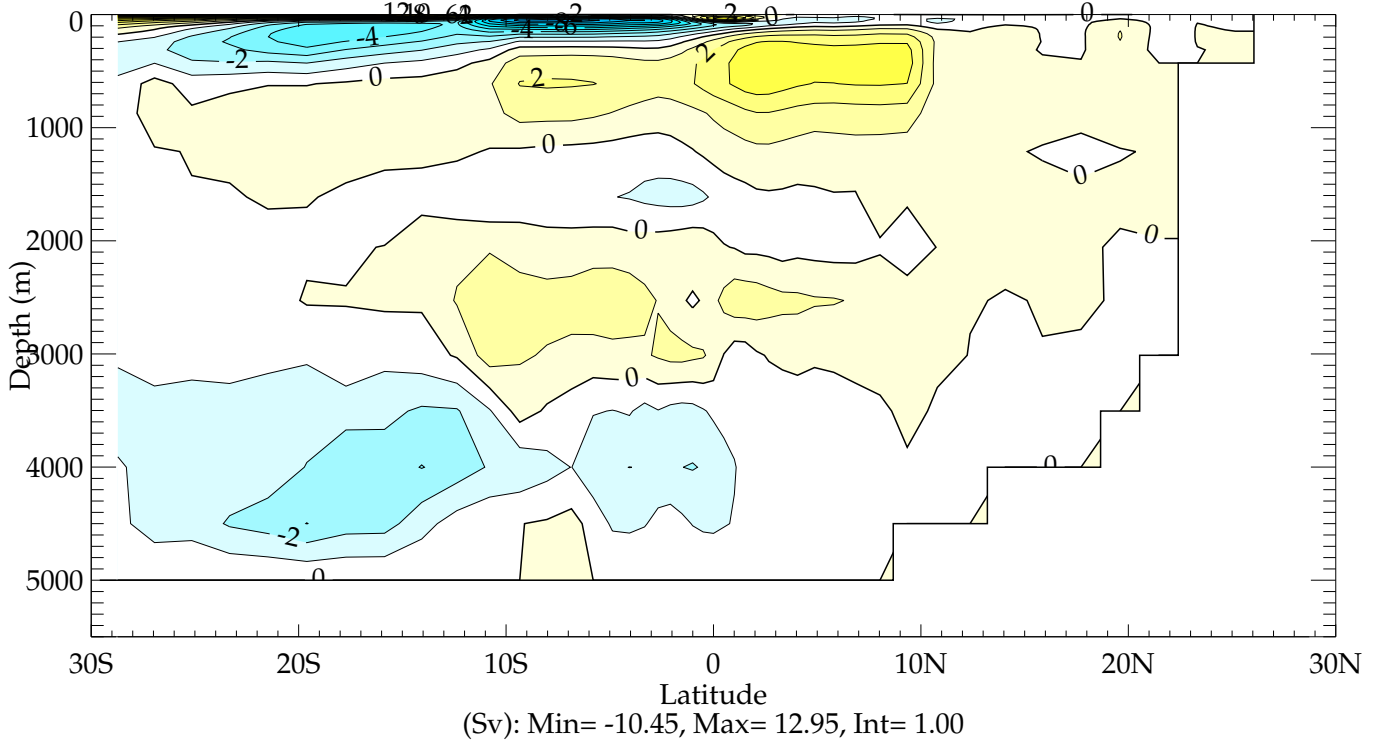
Meridional Stream Function, GloNoMed
l3bcorr_24910101_25001231_1Y



Meridional Stream Function, Atl l3bcorr_24910101_25001231_1Y

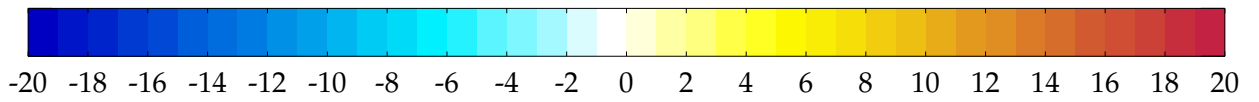
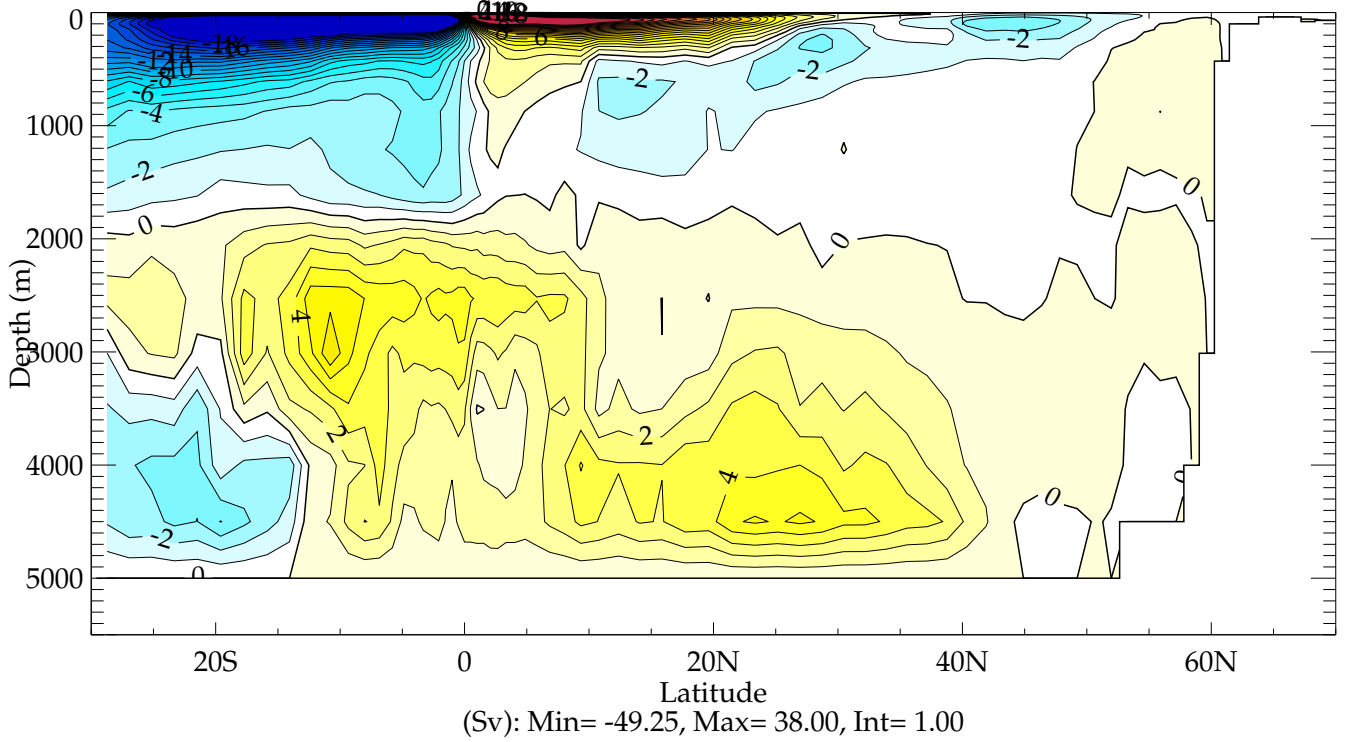


Meridional Stream Function, Ind
l3bcorr_24910101_25001231_1Y

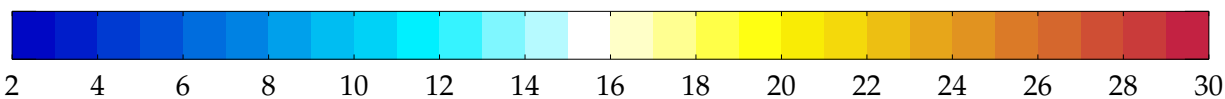
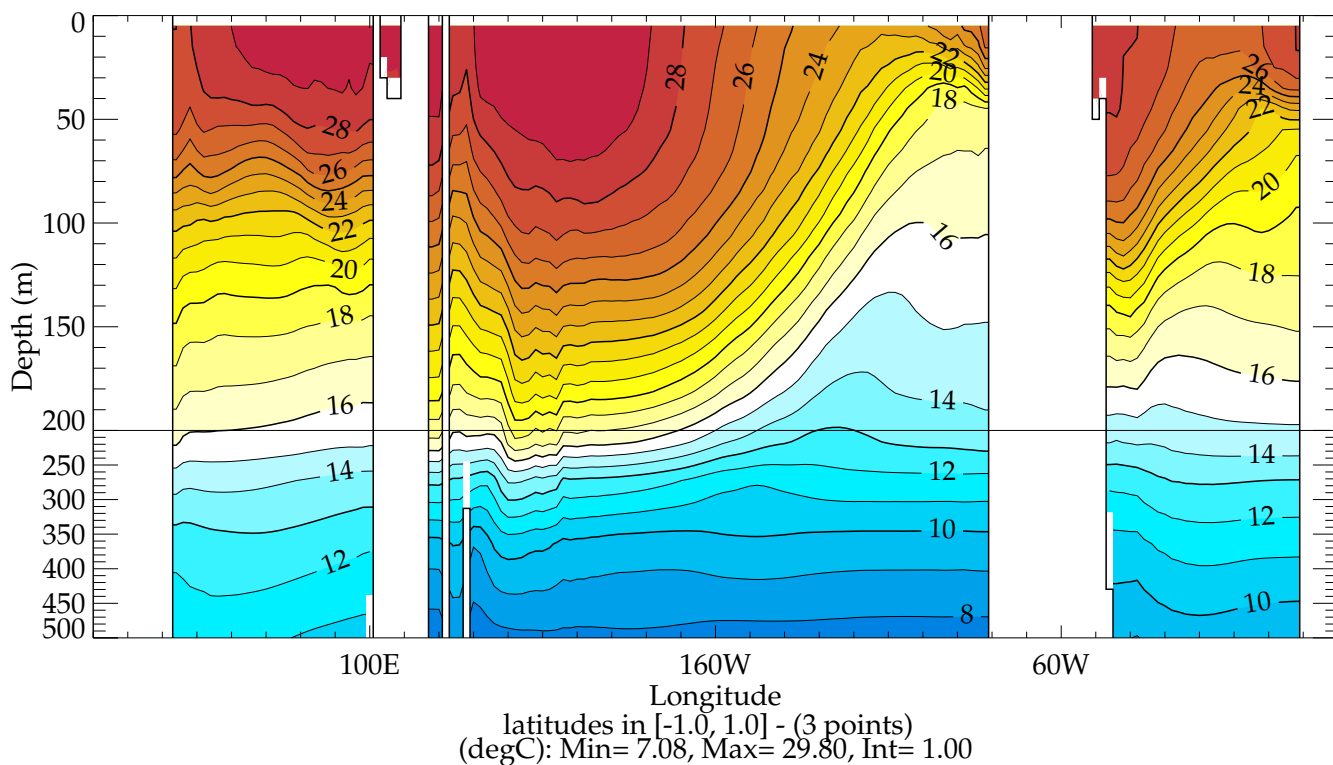


Meridional Stream Function, IndoPac

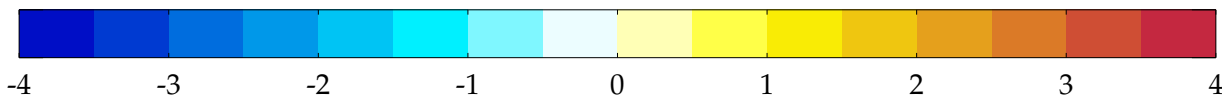
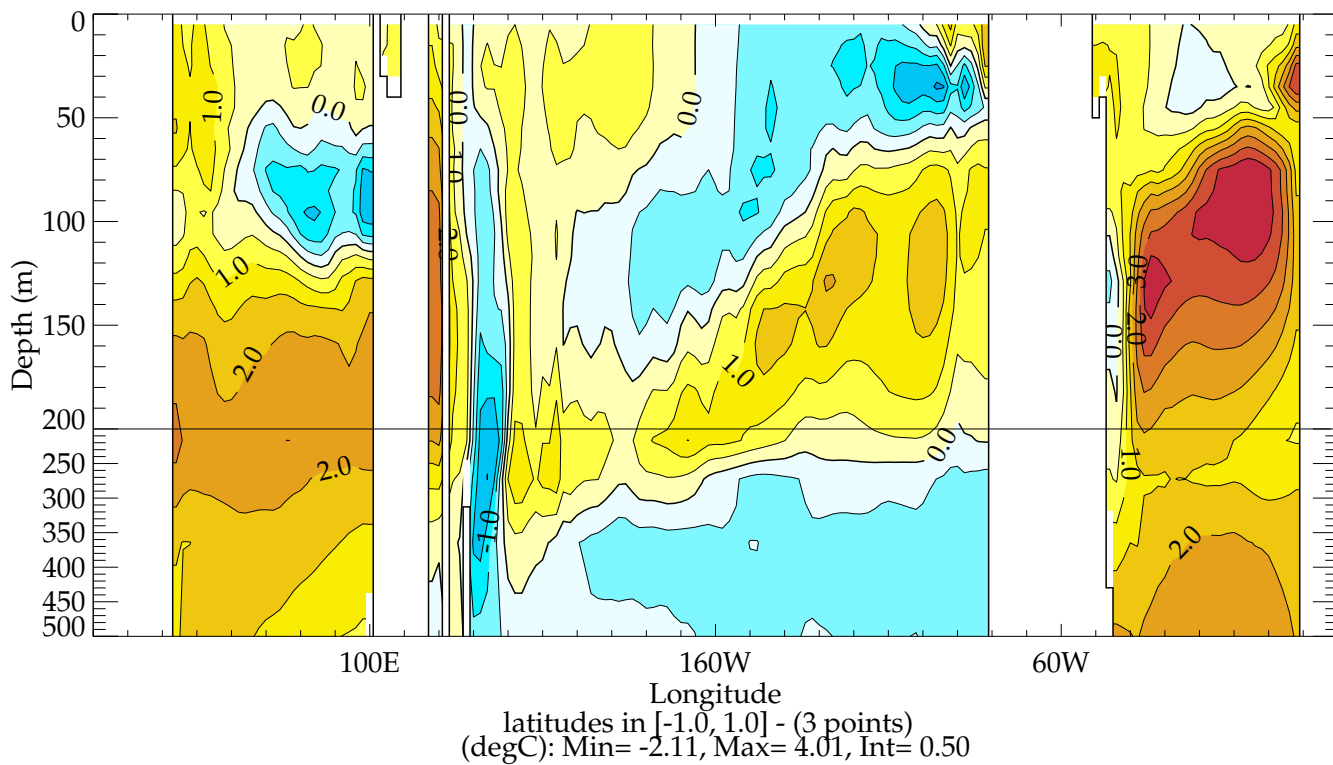
l3bcorr_24910101_25001231_1Y



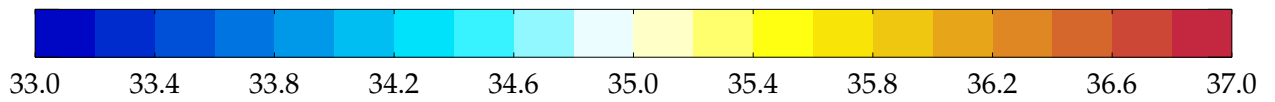
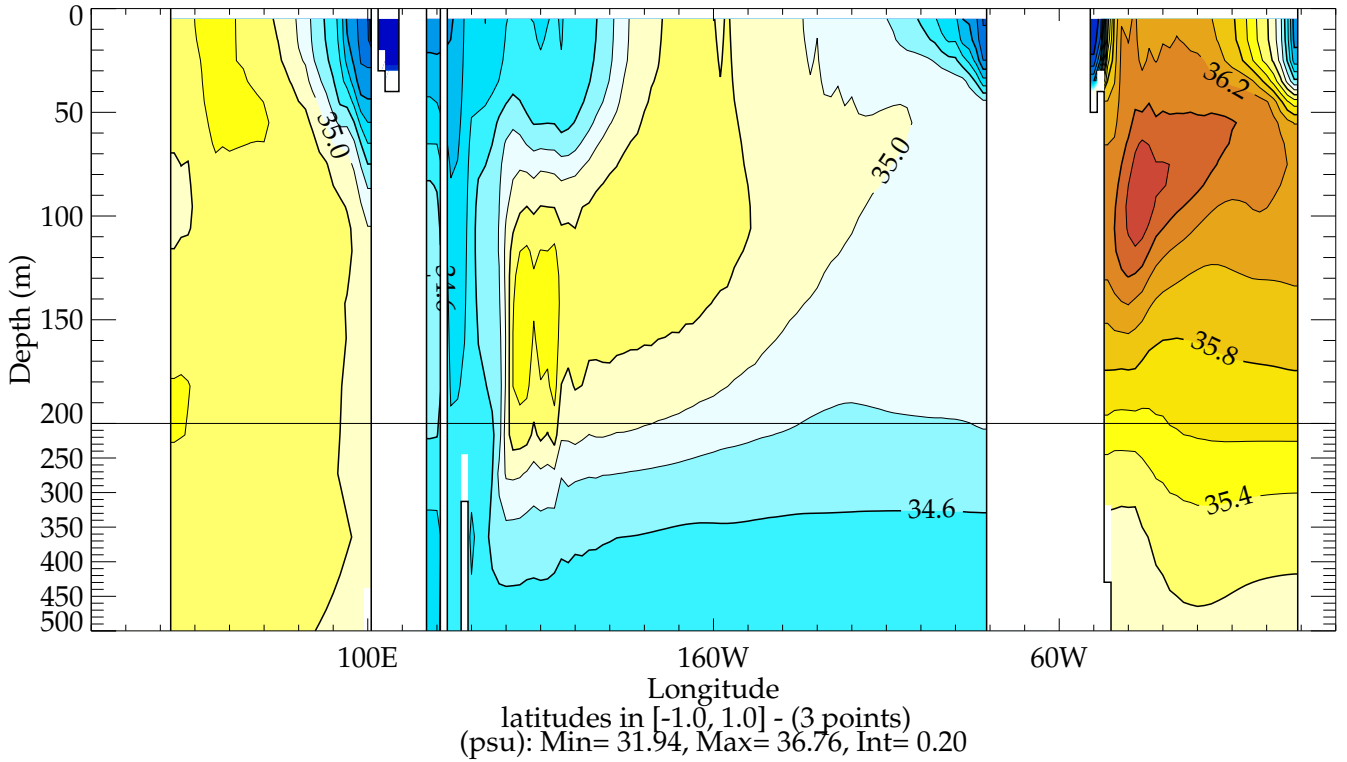
Equatorial Temperature 13bcorr_24910101_25001231_1Y




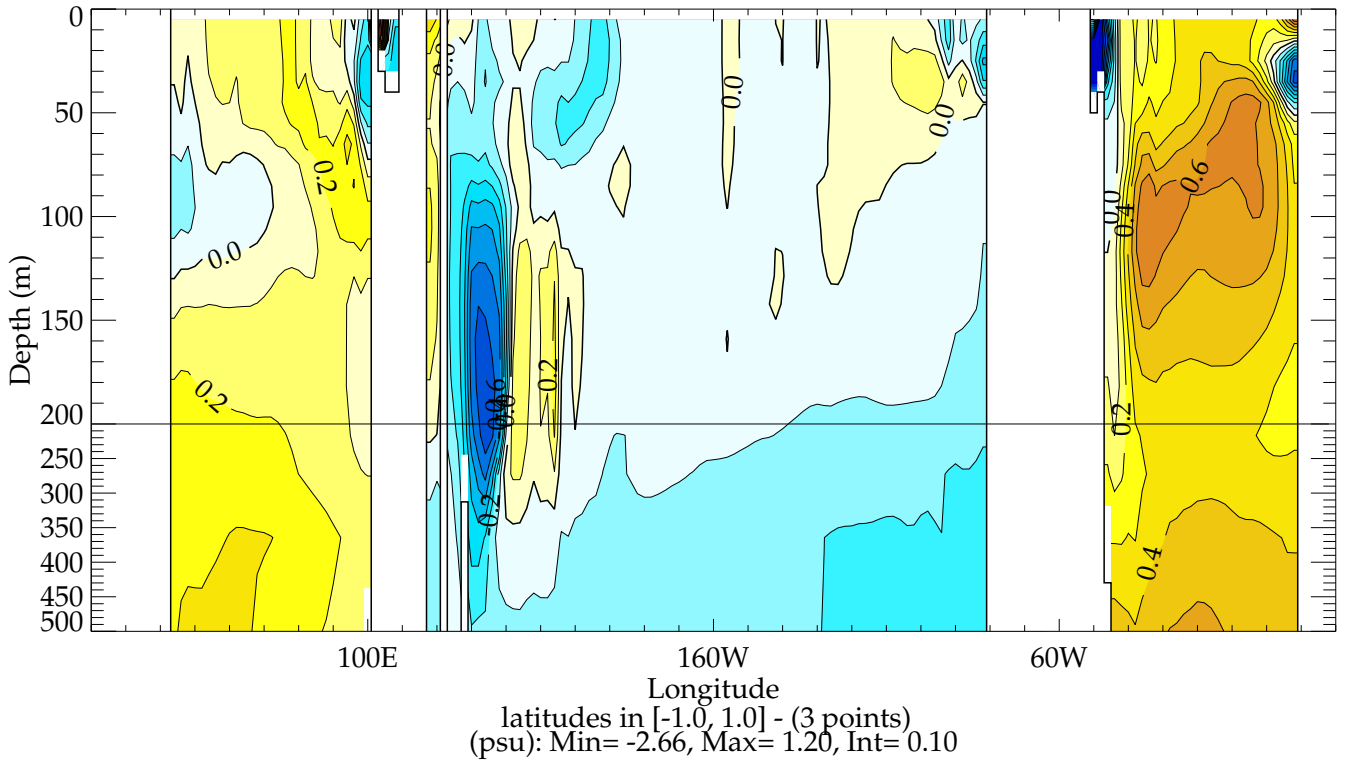
Equatorial Temperature 13bcorr_24910101_25001231_1Y - Levitus




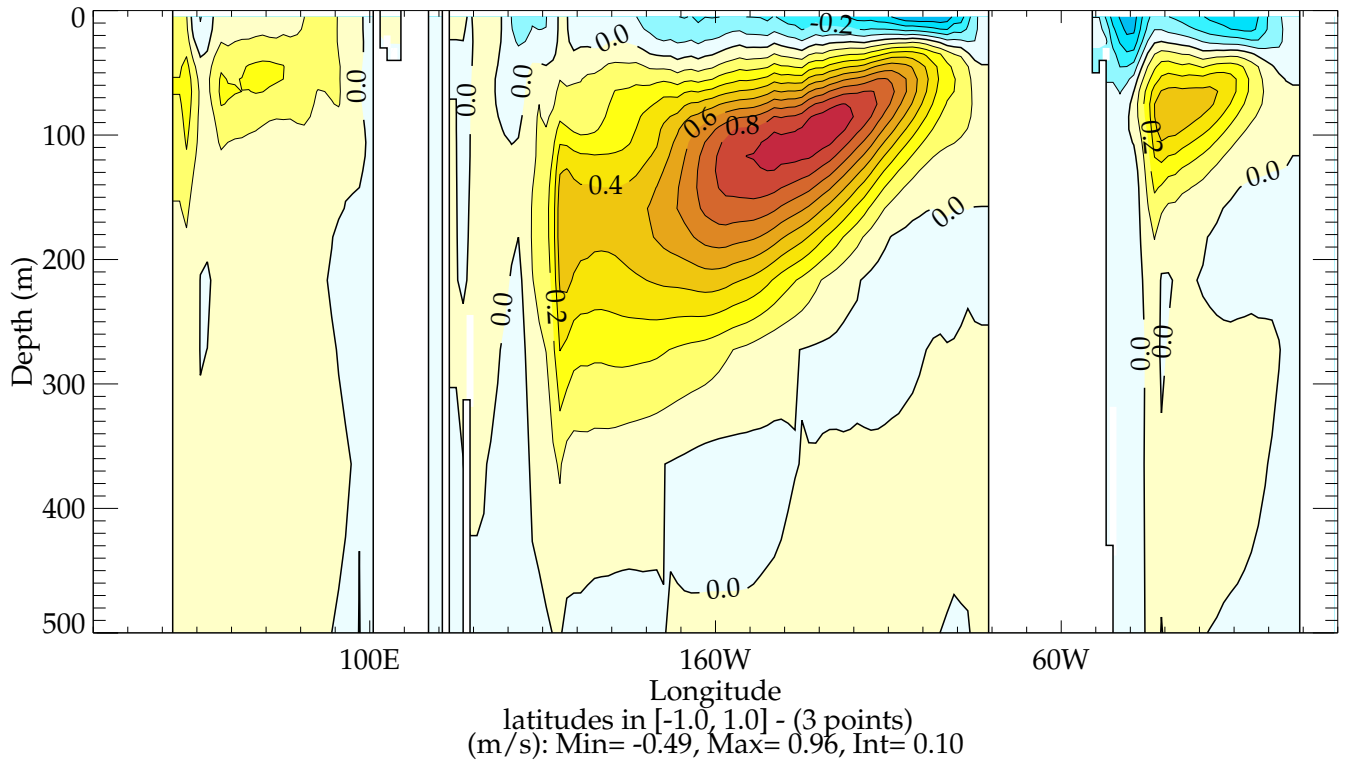
Equatorial Salinity
13bcorr_24910101_25001231_1Y

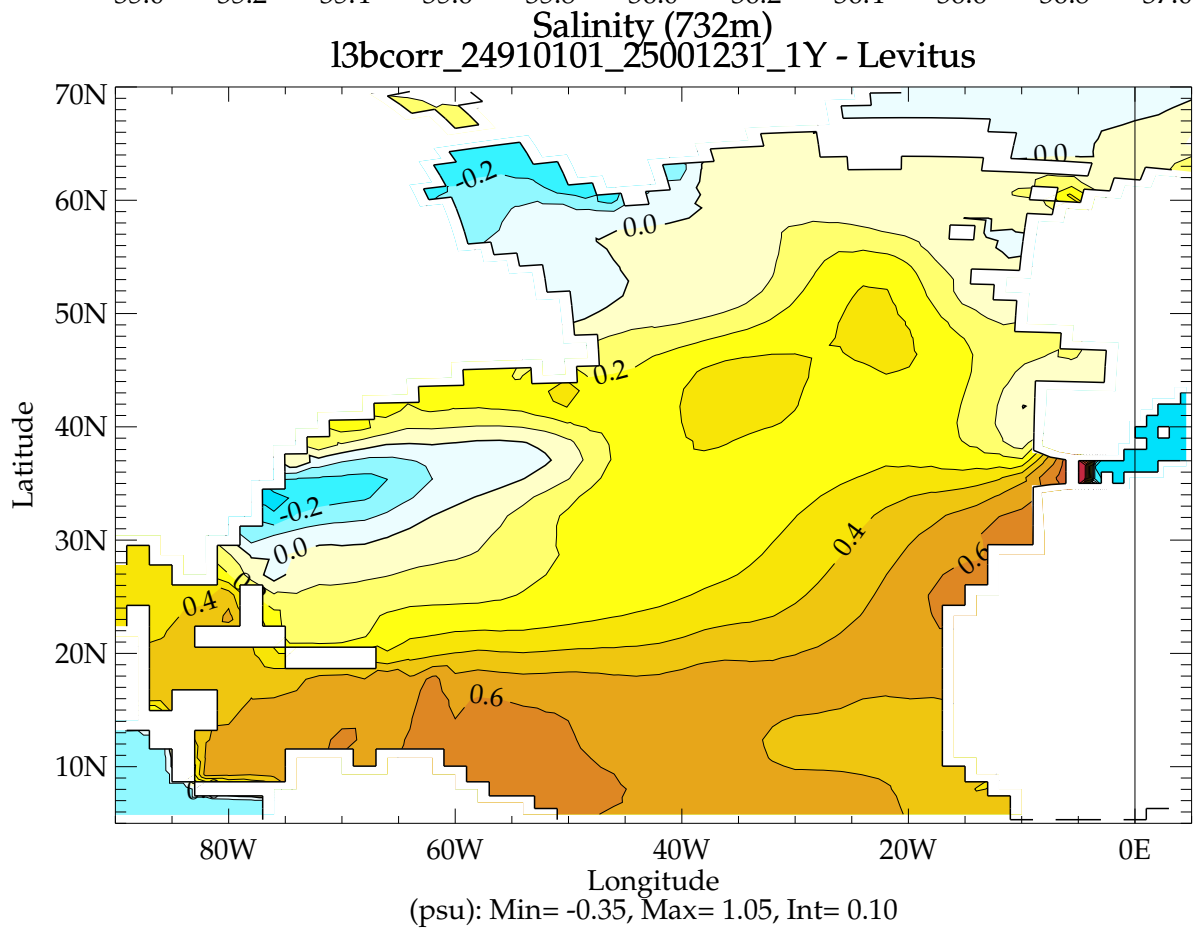
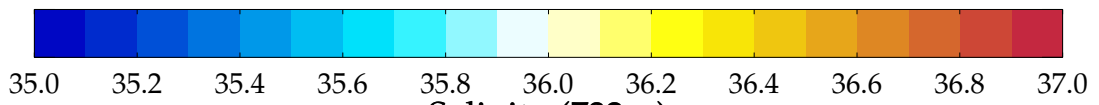
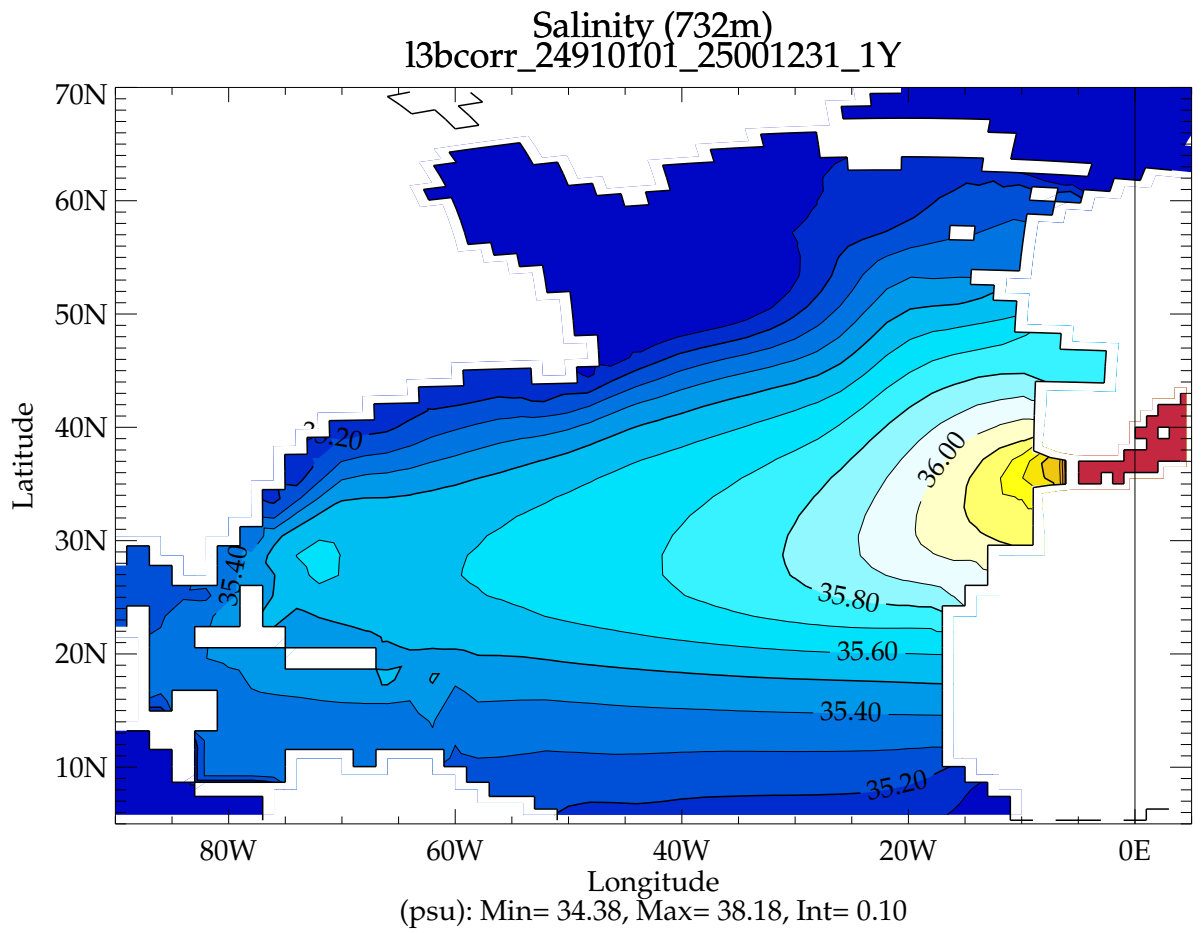


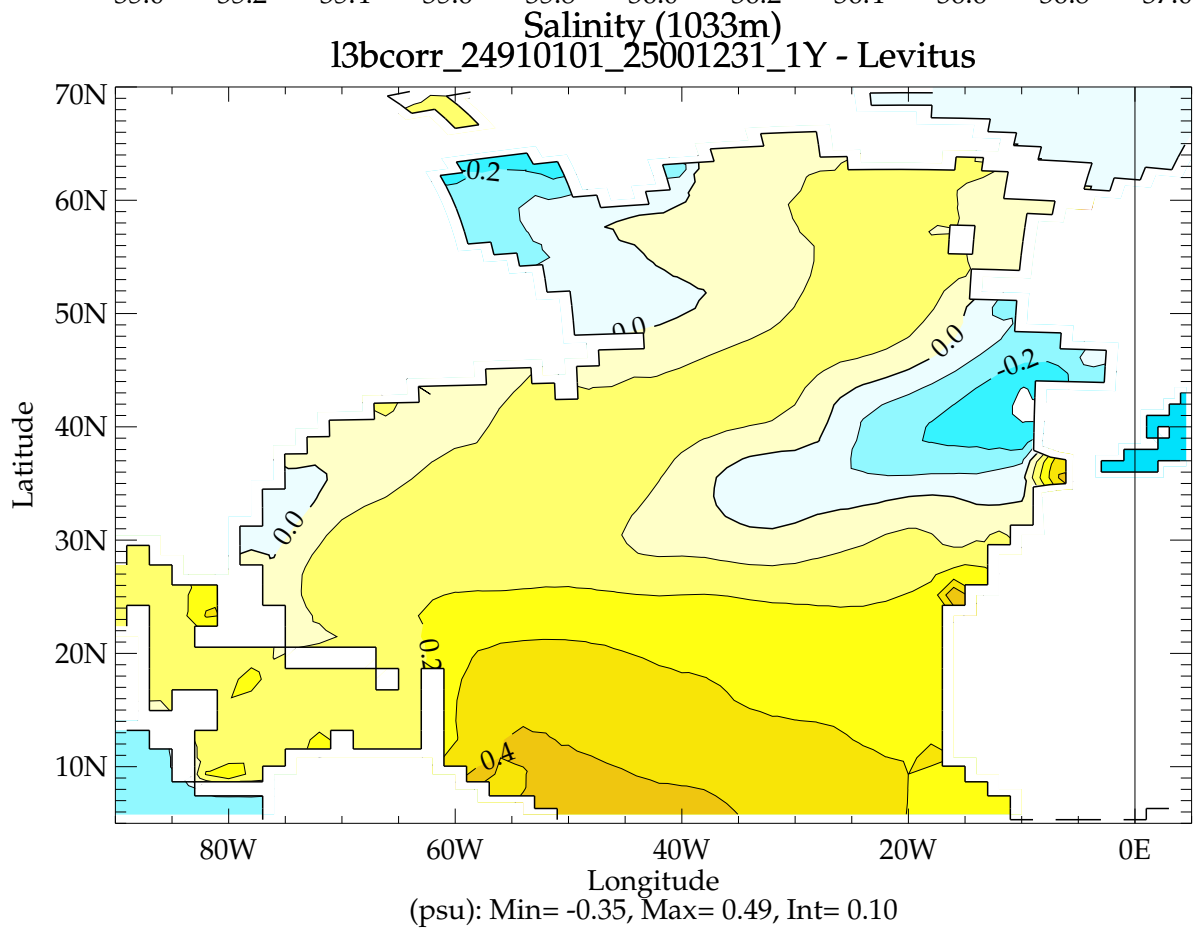
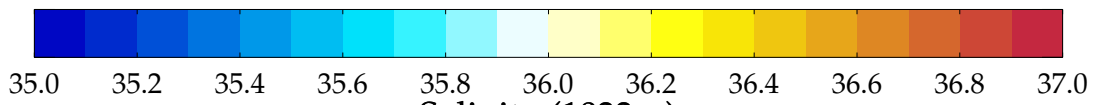
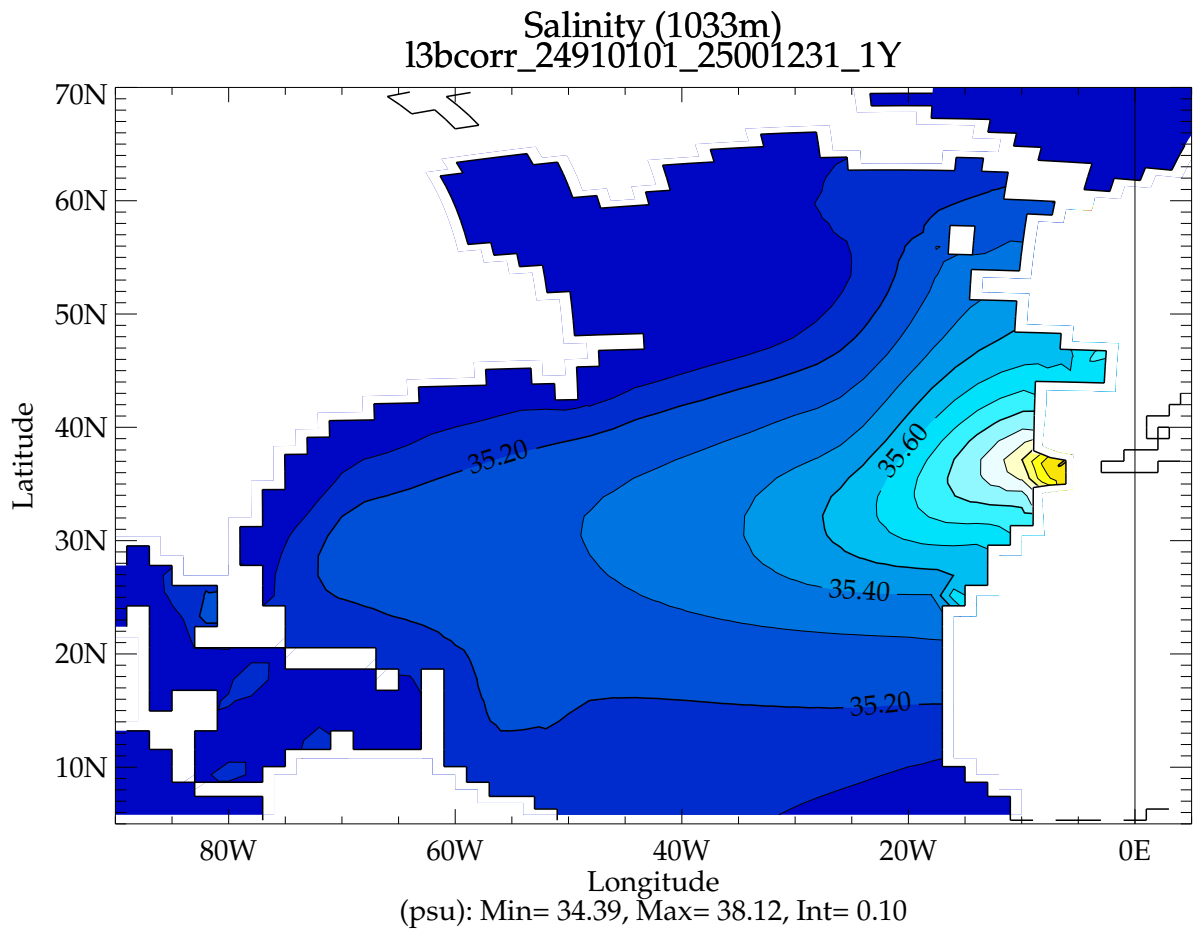
Equatorial Salinity
13bcorr_24910101_25001231_1Y - Levitus

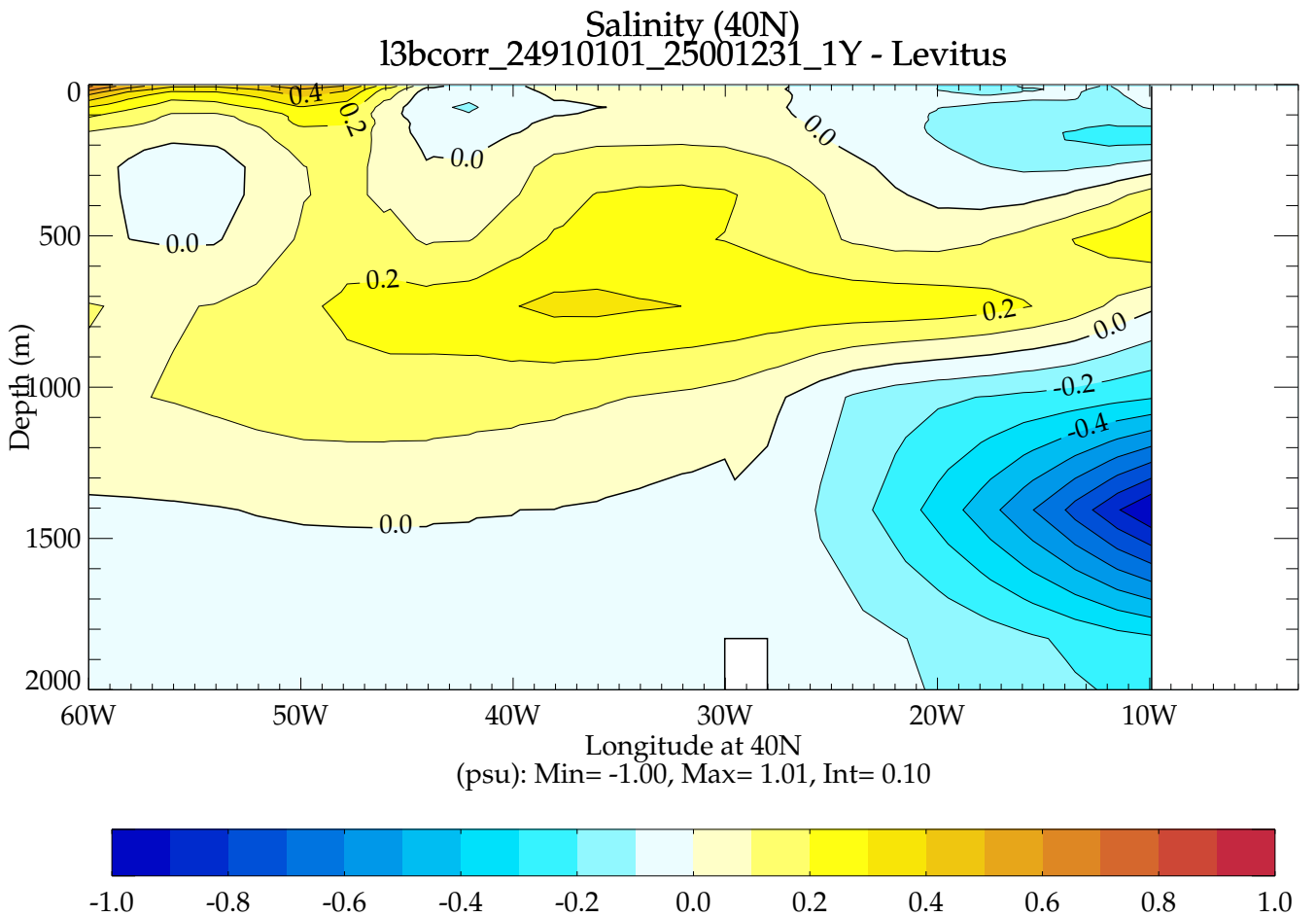
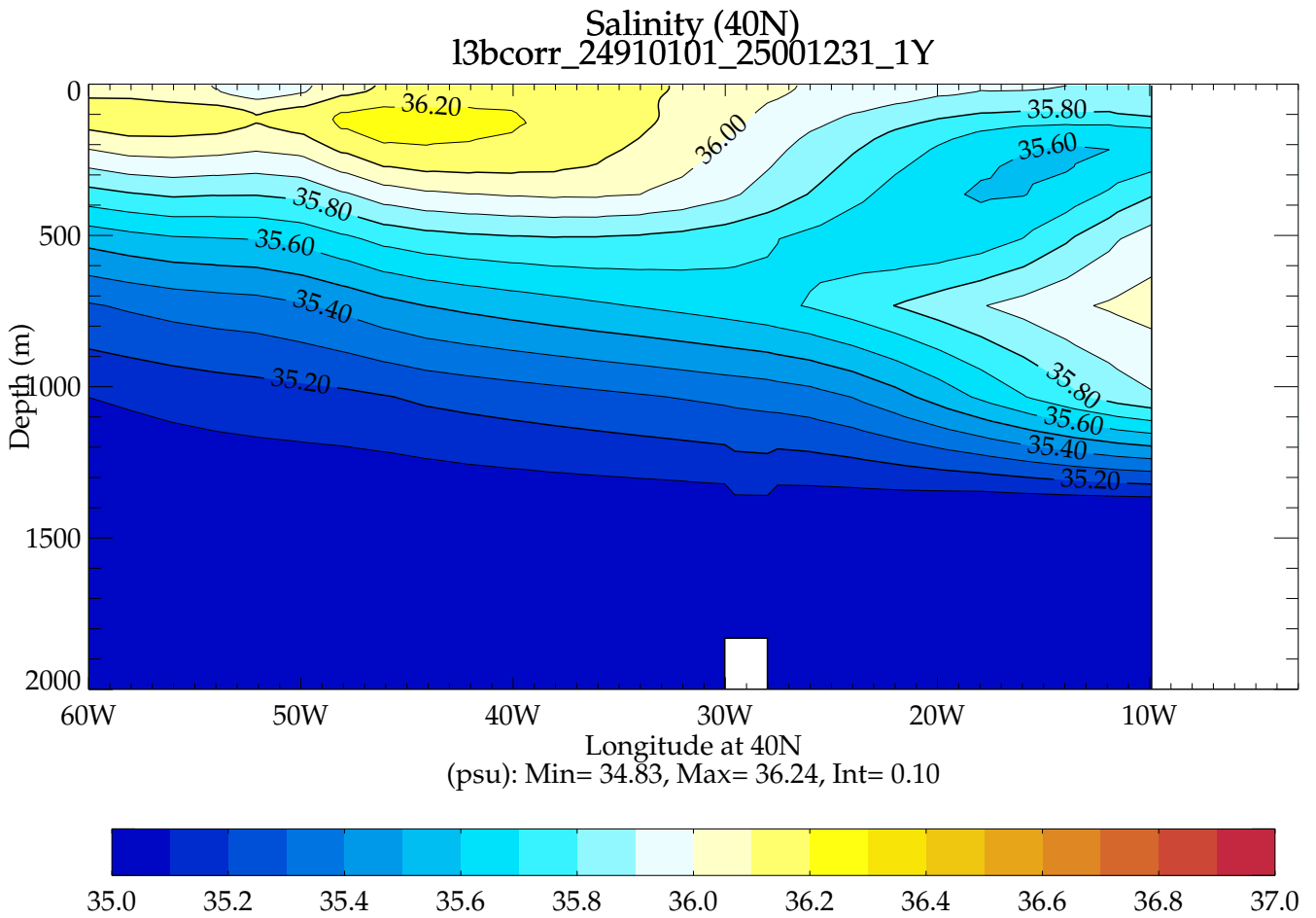


Equatorial Zonal Current 13bcorr_24910101_25001231_1Y

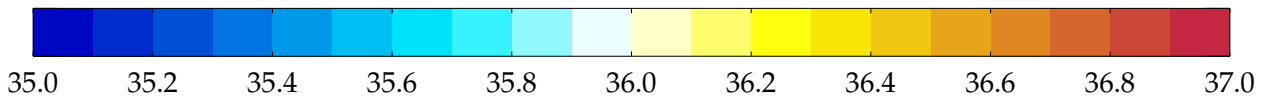
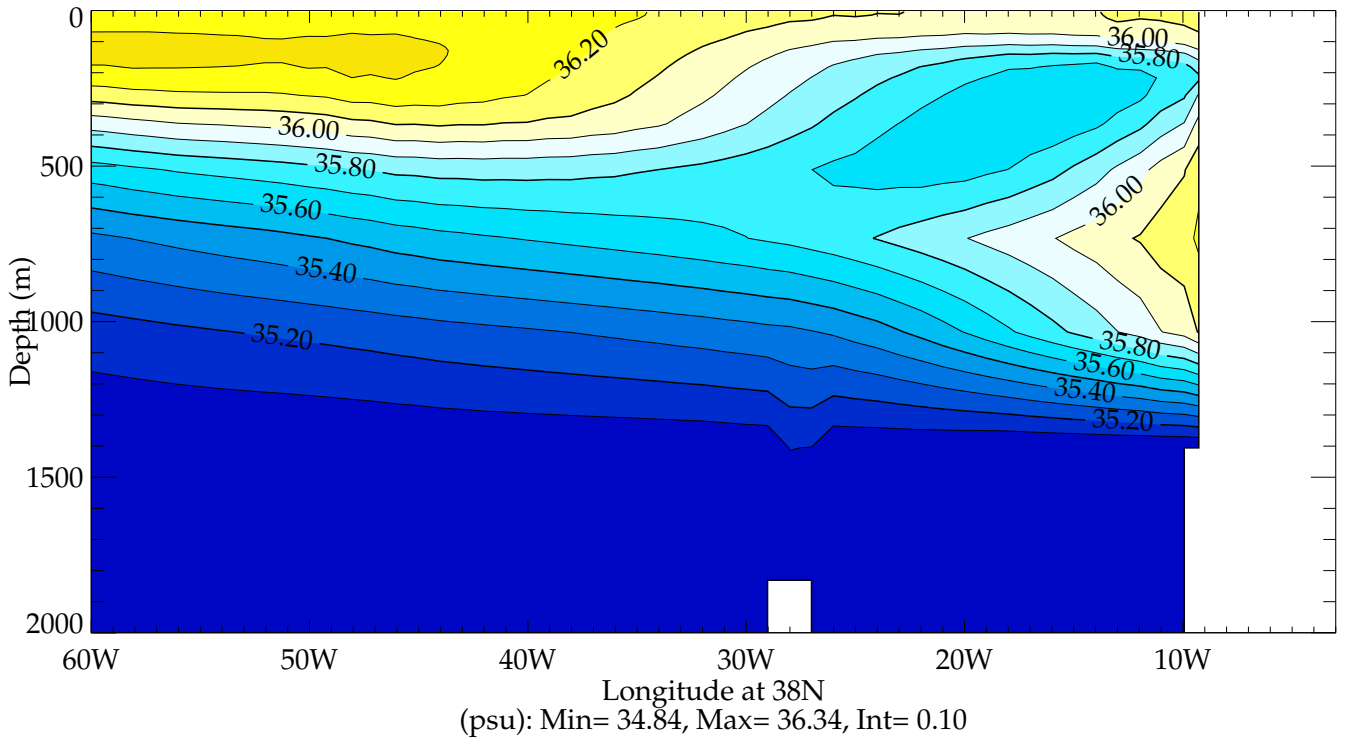




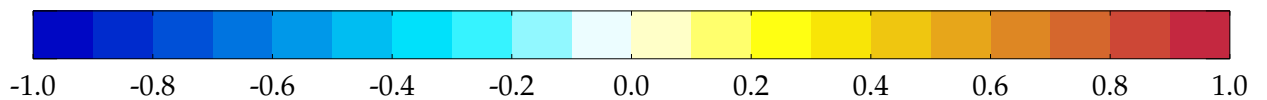
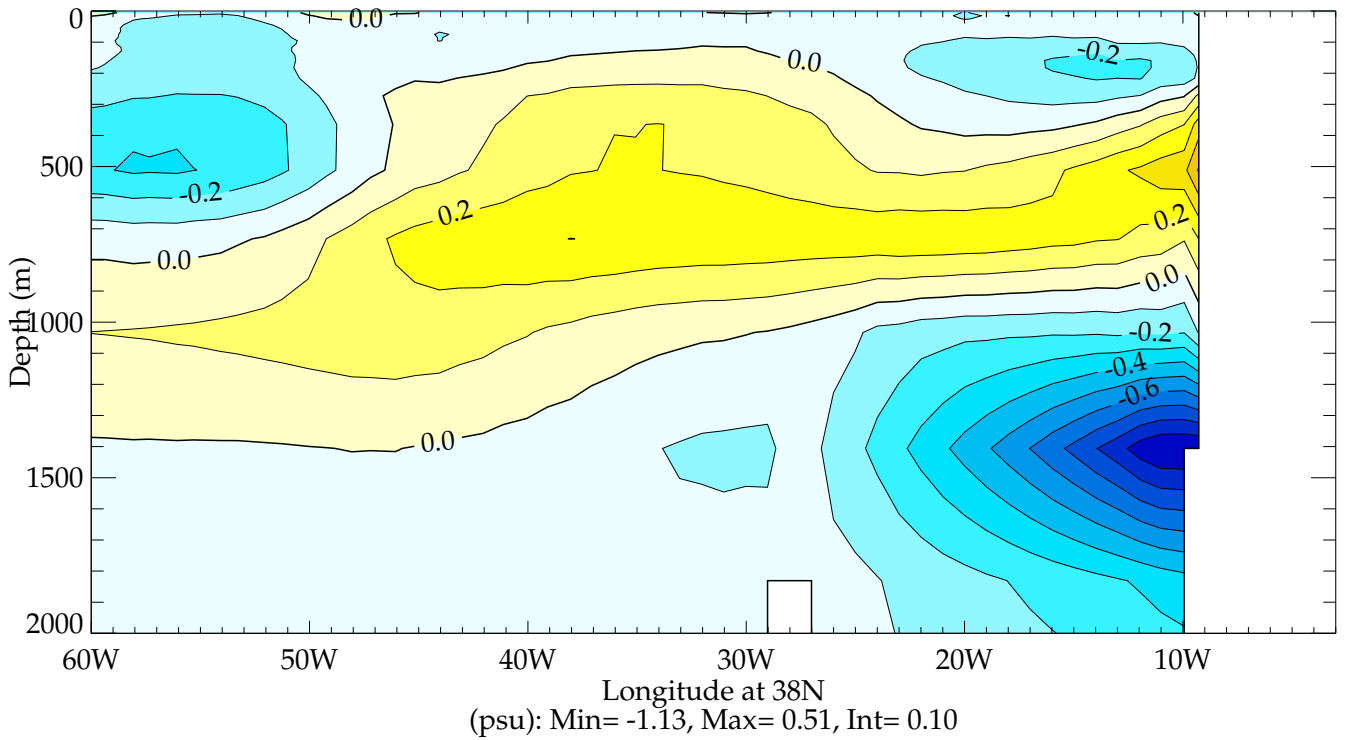




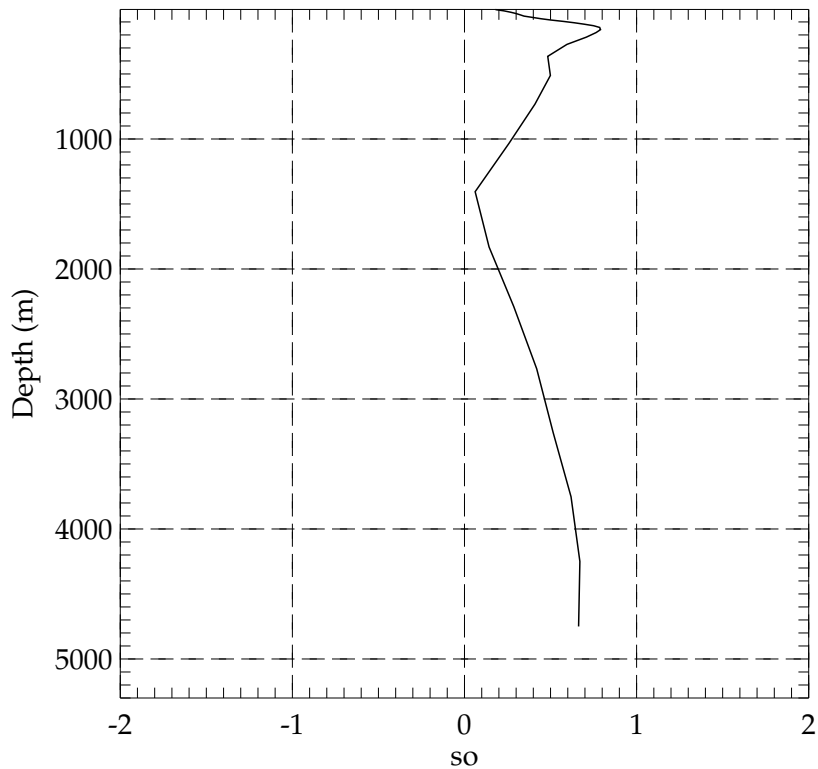
Salinity (38N)
l3bcorr_24910101_25001231_1Y



Salinity (38N)
l3bcorr_24910101_25001231_1Y - Levitus

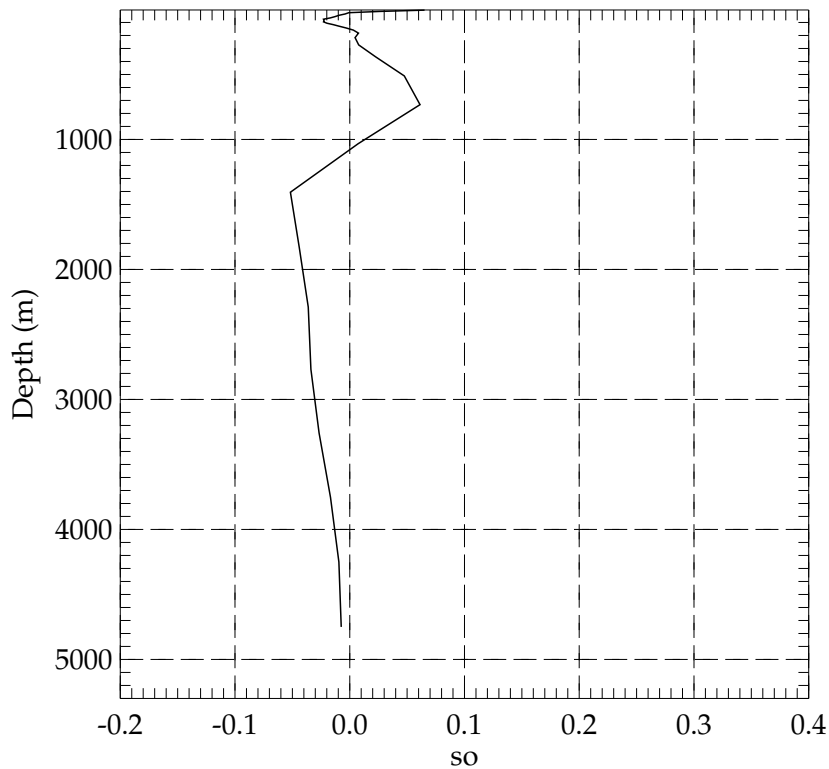


Temperature Global mean
l3bcorr_24910101_25001231_1Y - Levitus (Black)



latitudes in [-78.2, 90.0] - (149 points) longitudes in [20.0, 380.0] - (180 points)
(degC): Min= 0.06, Max= 0.79

Salinity Global mean
l3bcorr_24910101_25001231_1Y - Levitus (Black)



latitudes in [-78.2, 90.0] - (149 points) longitudes in [20.0, 380.0] - (180 points)
(psu): Min= -0.05, Max= 0.07

