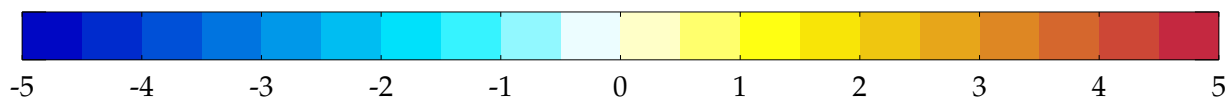
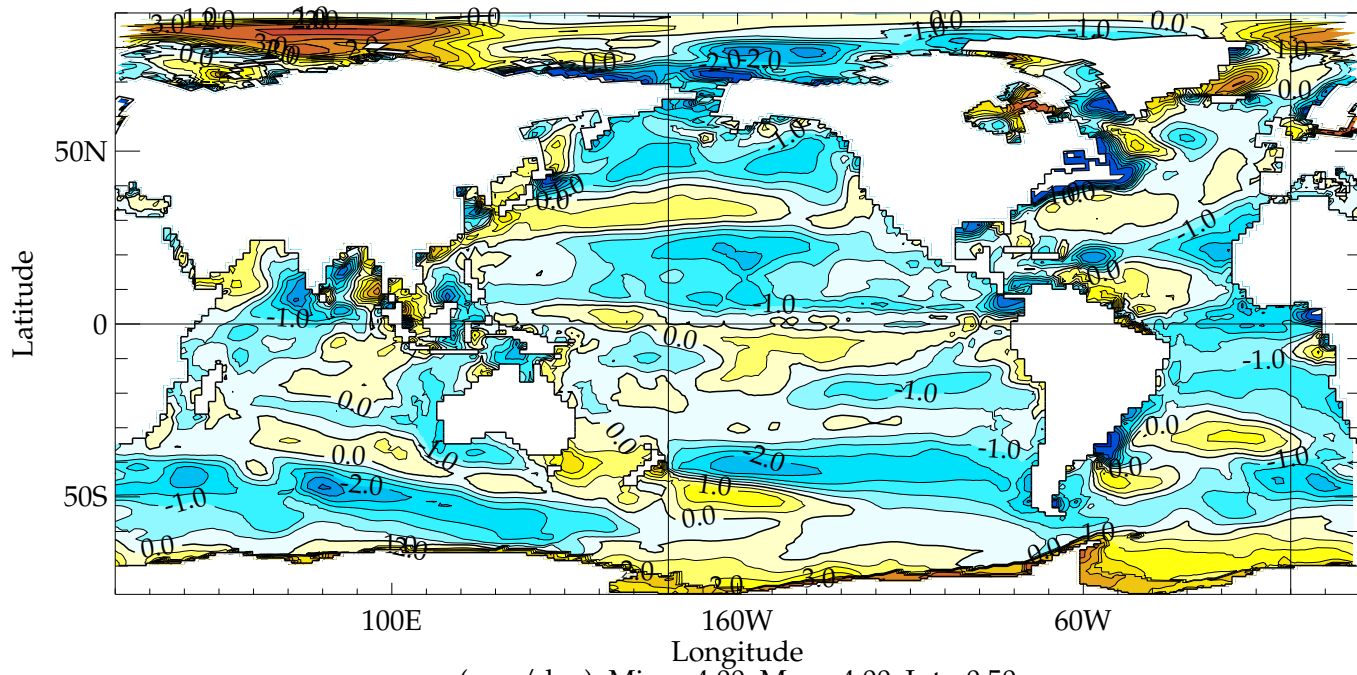
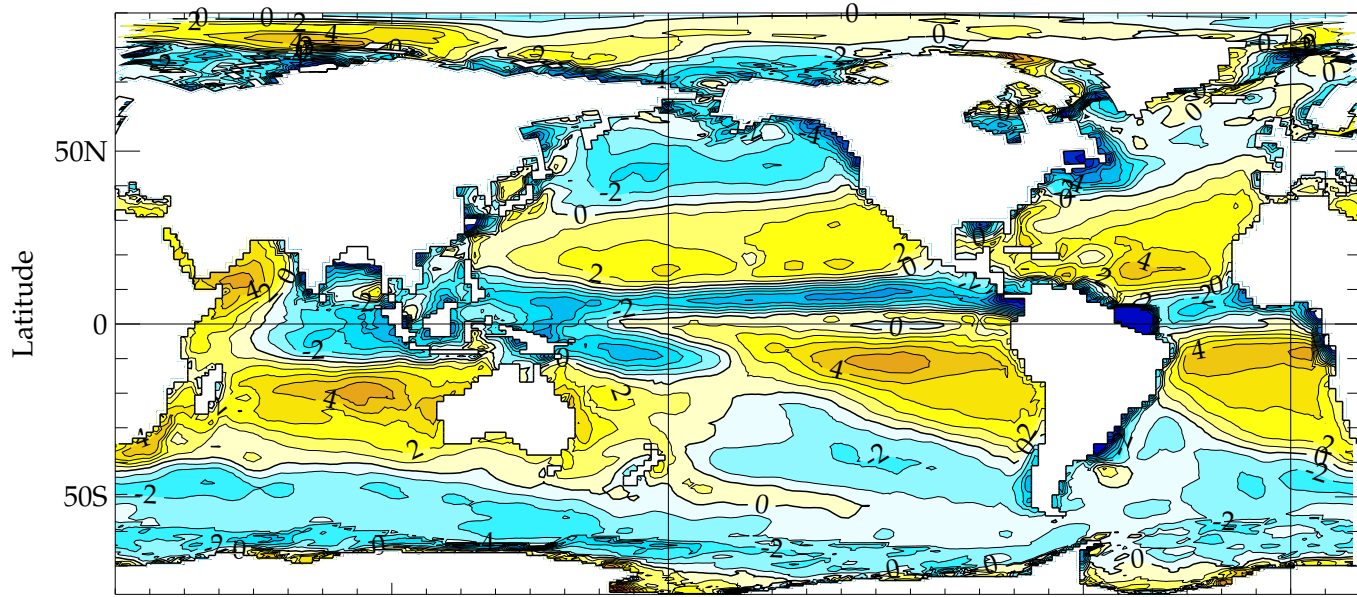


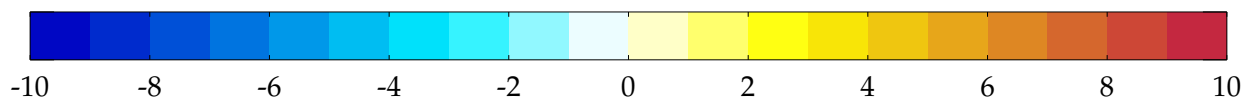
Erp  
13T\_corr\_24910101\_25001231\_1Y



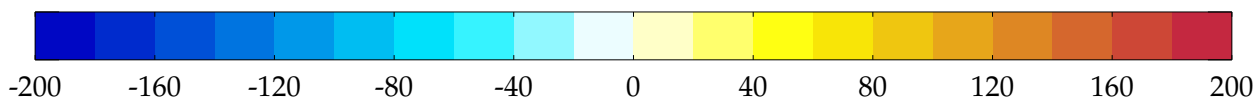
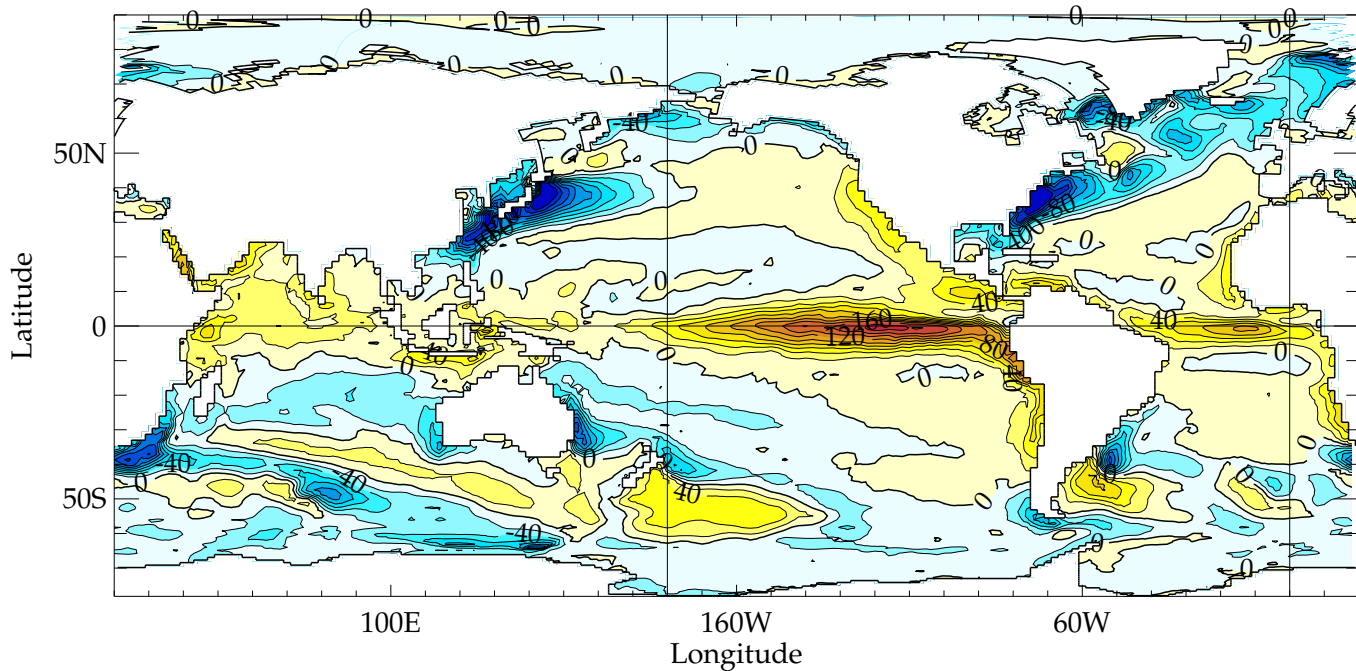
Emp  
13T\_corr\_24910101\_25001231\_1Y



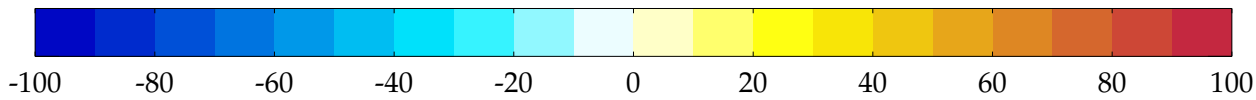
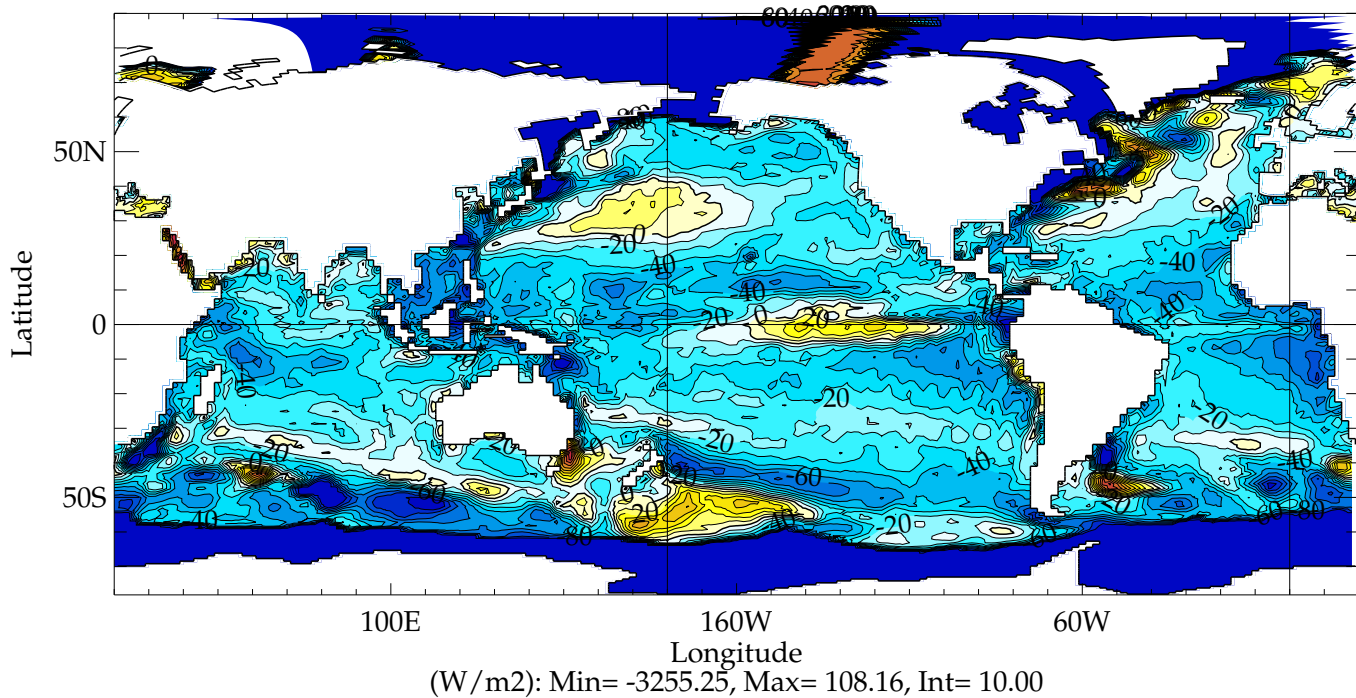
(mm/day): Min= -49.16, Max= 10.16, Int= 1.00



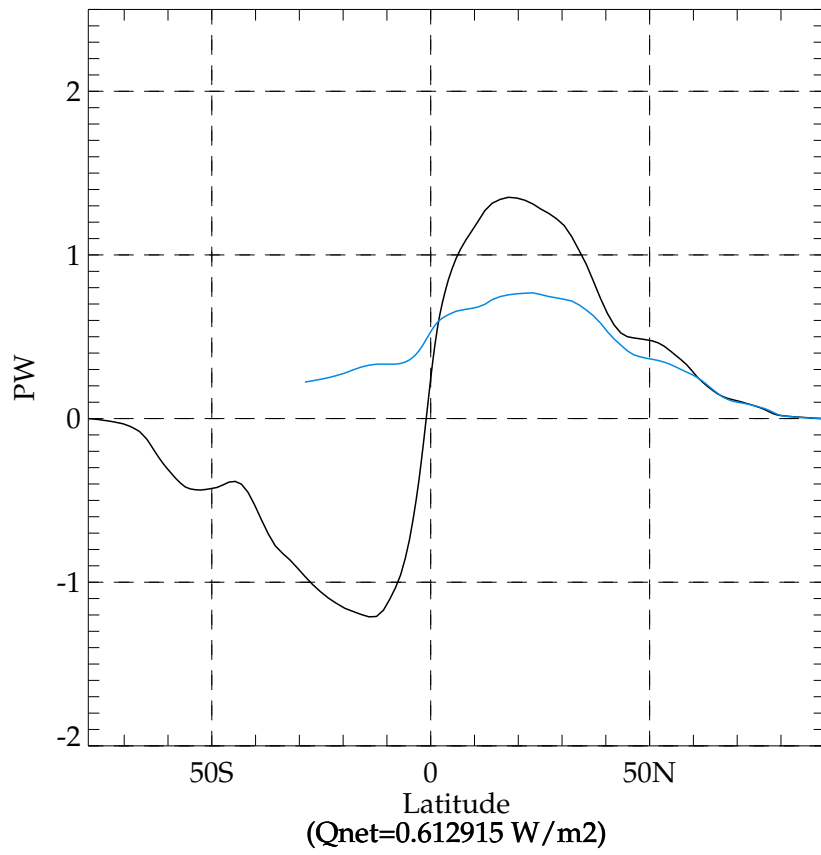
Onet  
13T\_corr\_24910101\_25001231\_1Y



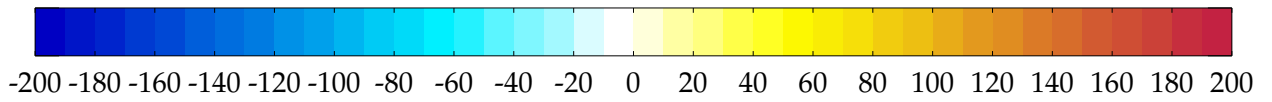
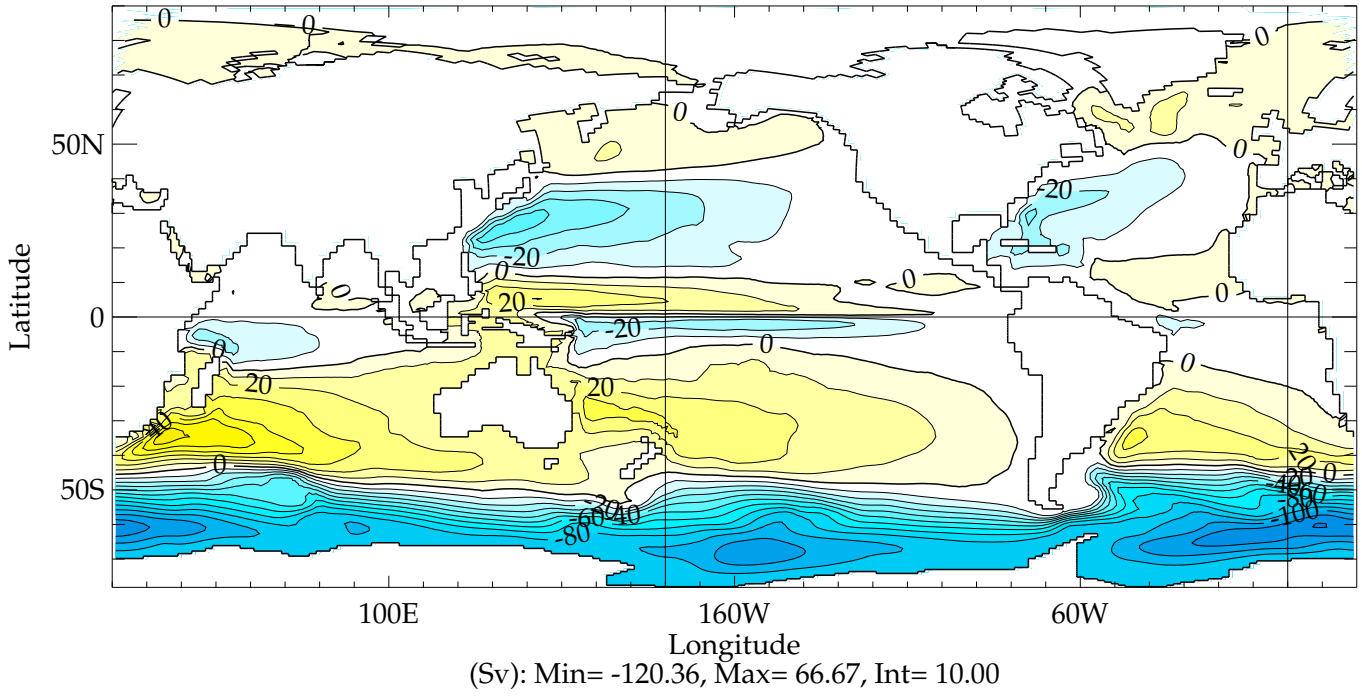
Onet  
13T\_corr\_24910101\_25001231\_1Y - OAFflux



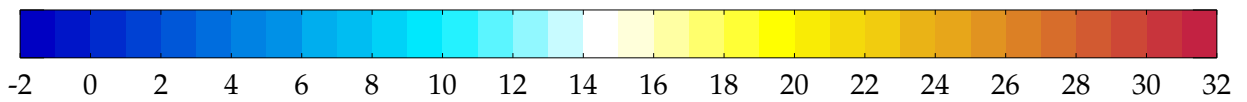
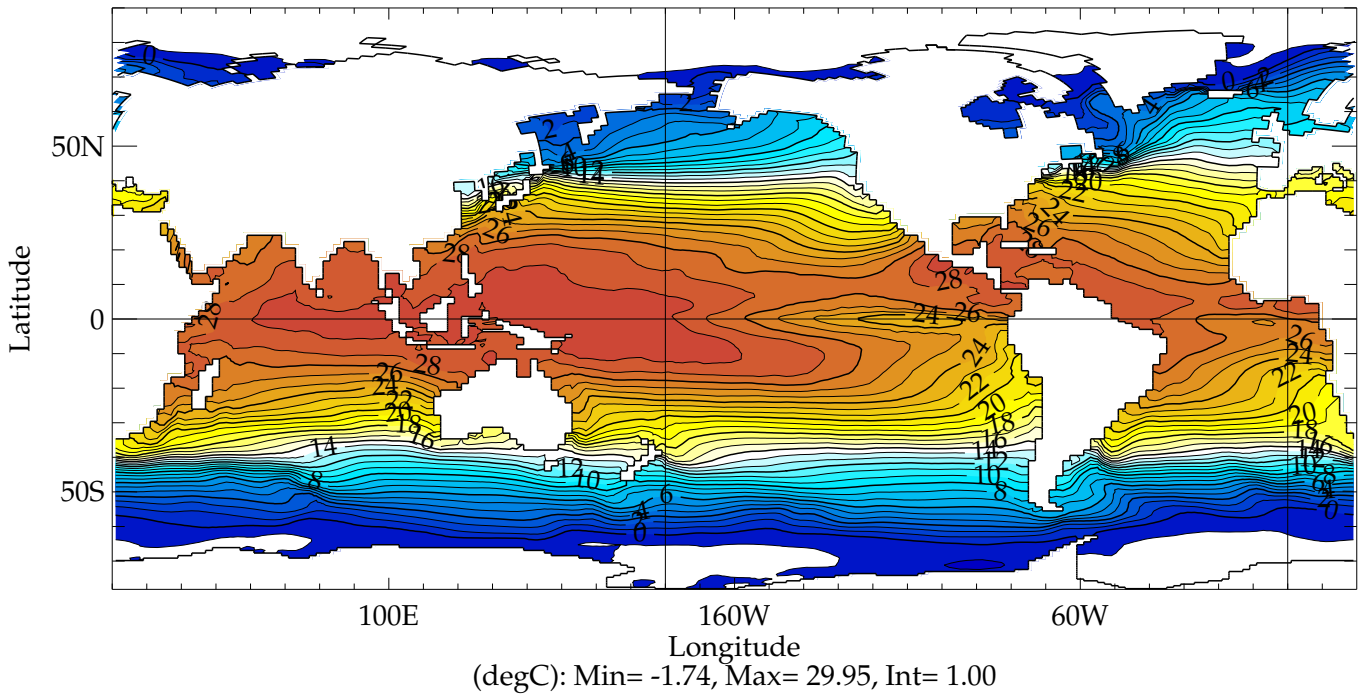
MHT (Black) & Atlantic MHT (Blue)  
13T\_corr\_24910101\_25001231\_1Y



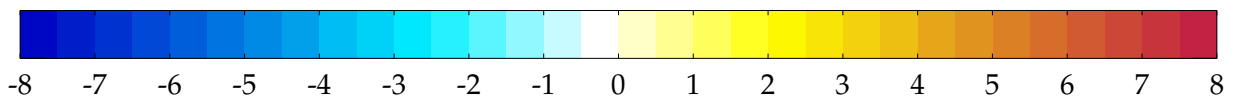
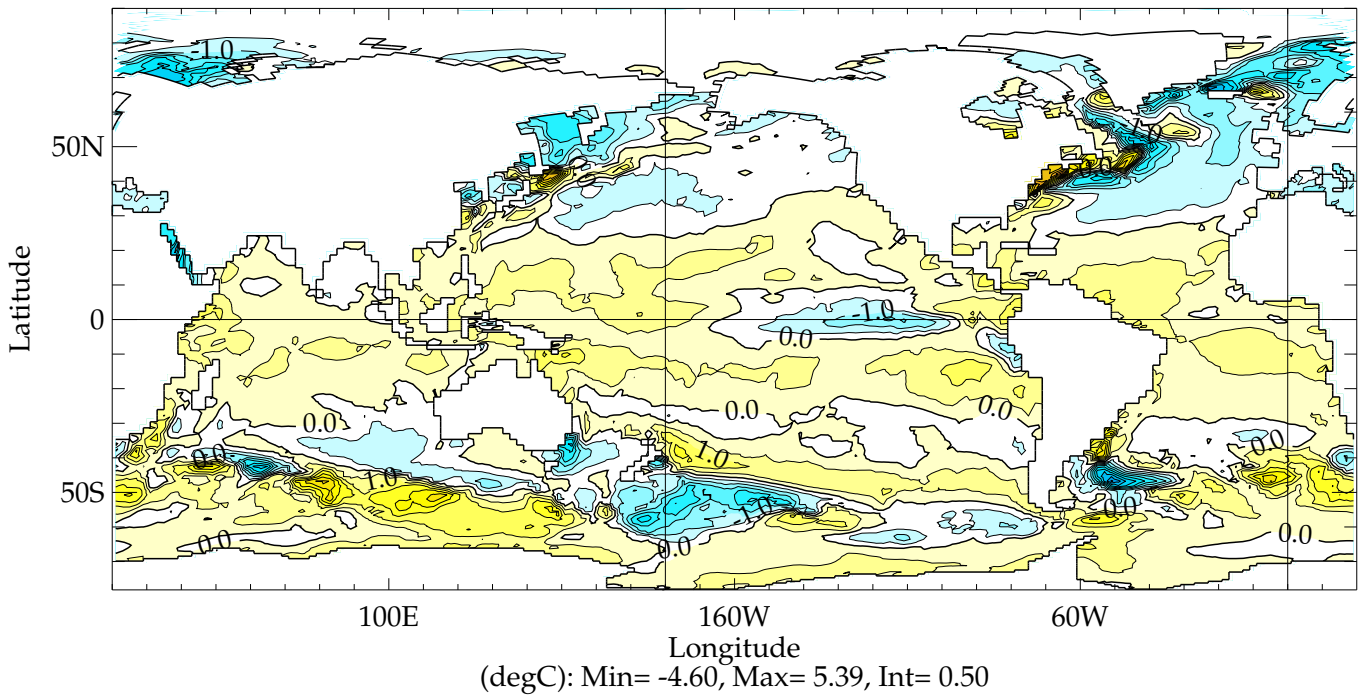
# Barotropic Stream Function 13T\_corr\_24910101\_25001231\_1Y



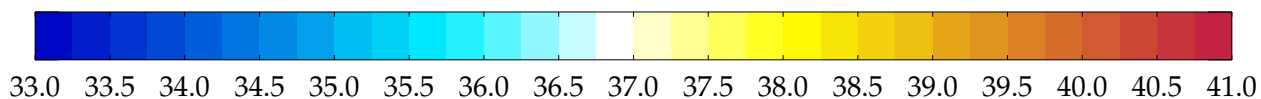
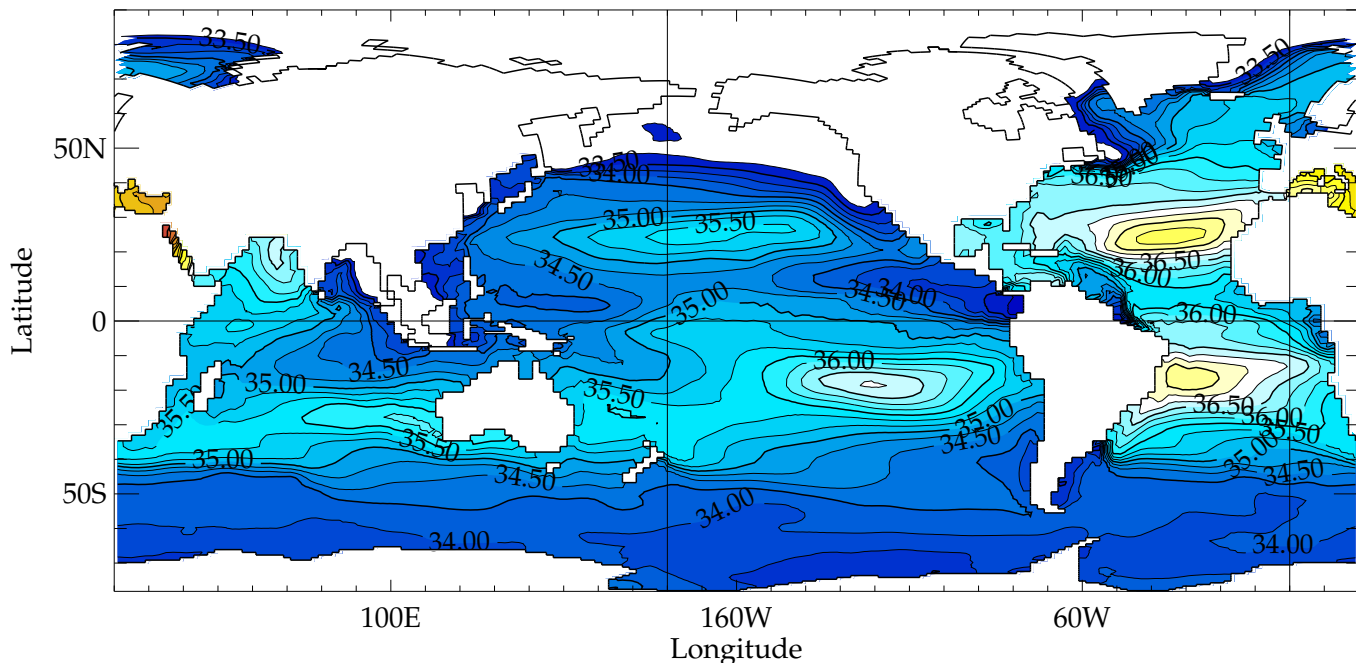
SST  
13T\_corr\_24910101\_25001231\_1Y



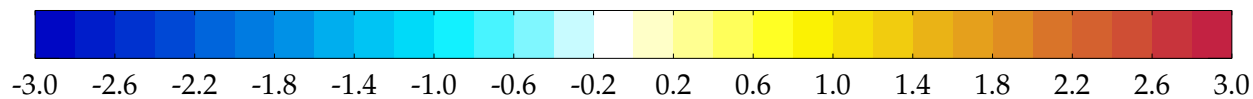
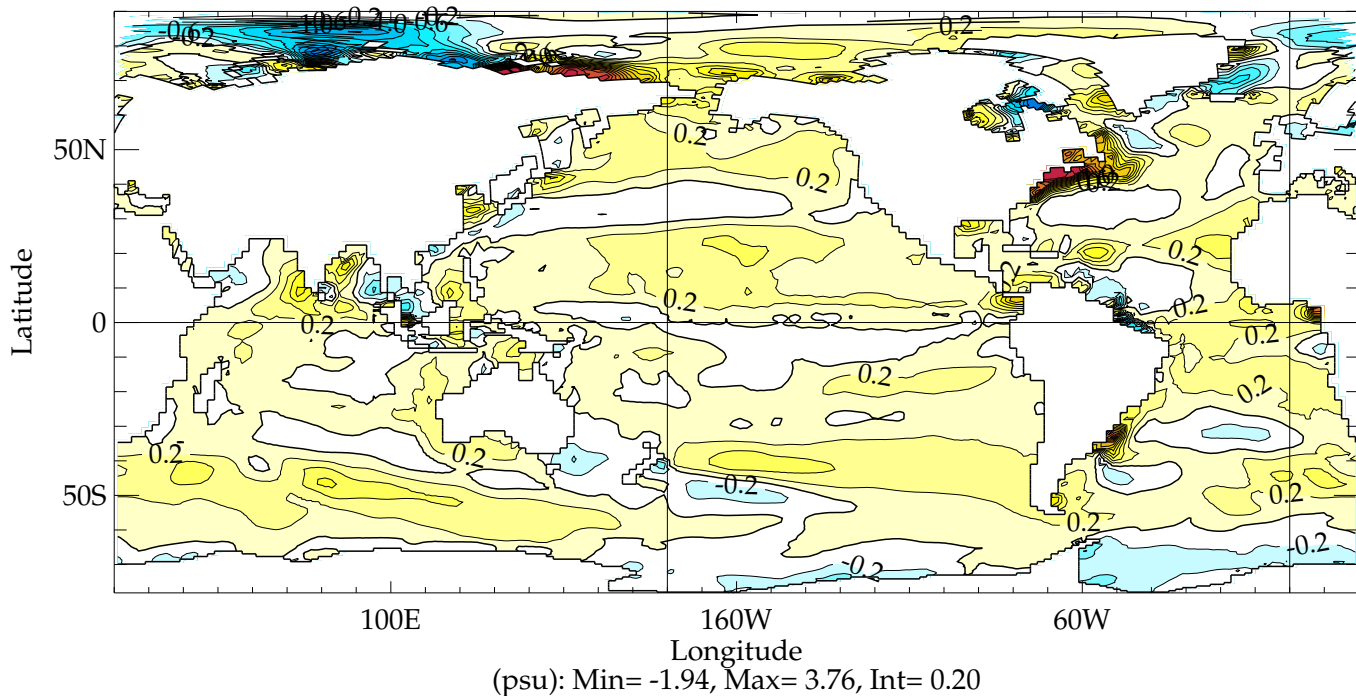
SST  
13T\_corr\_24910101\_25001231\_1Y - NewReynolds



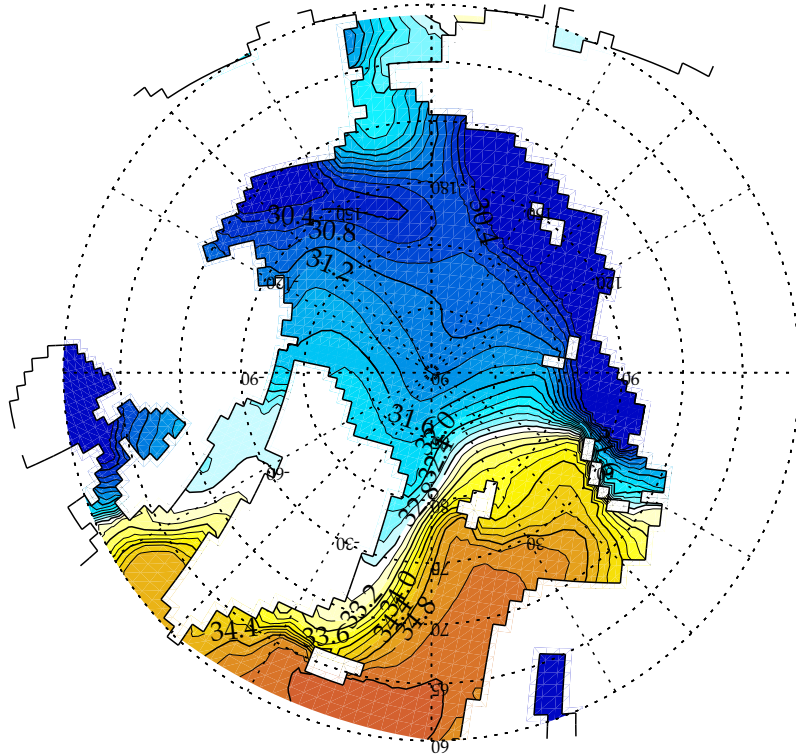
SSS  
13T\_corr\_24910101\_25001231\_1Y



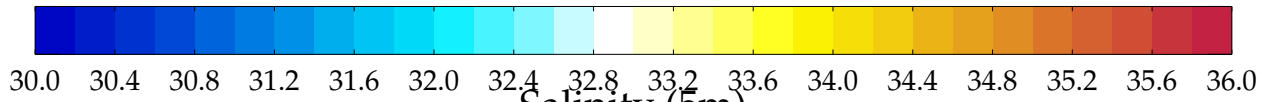
SSS  
13T\_corr\_24910101\_25001231\_1Y - Levitus



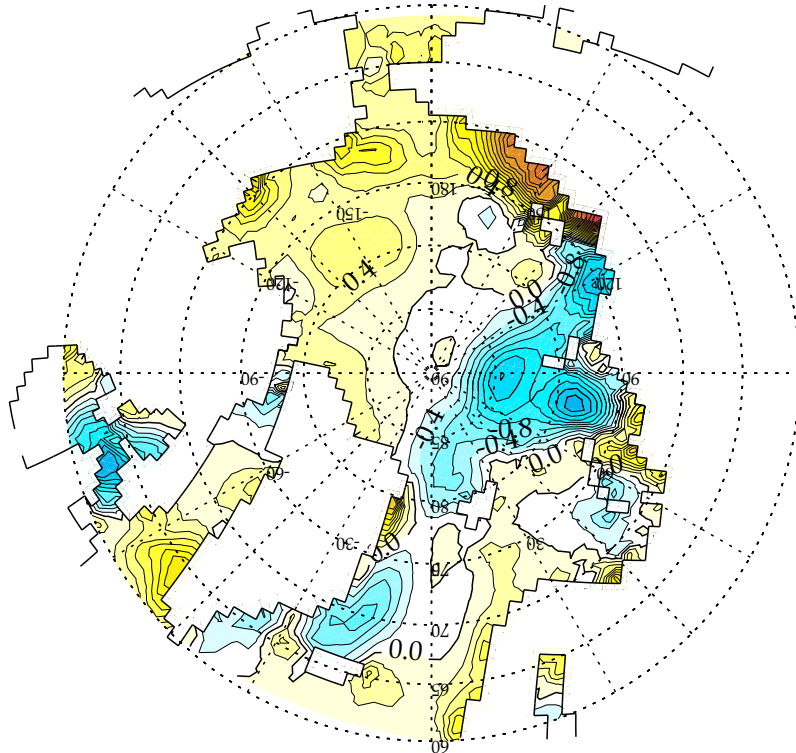
Salinity (5m)  
13T\_corr\_24910101\_25001231\_1Y



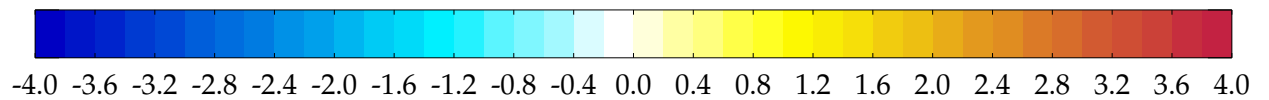
(psu): Min= 5.12, Max= 35.35, Int= 0.20



Salinity (5m)  
13T\_corr\_24910101\_25001231\_1Y - Levitus

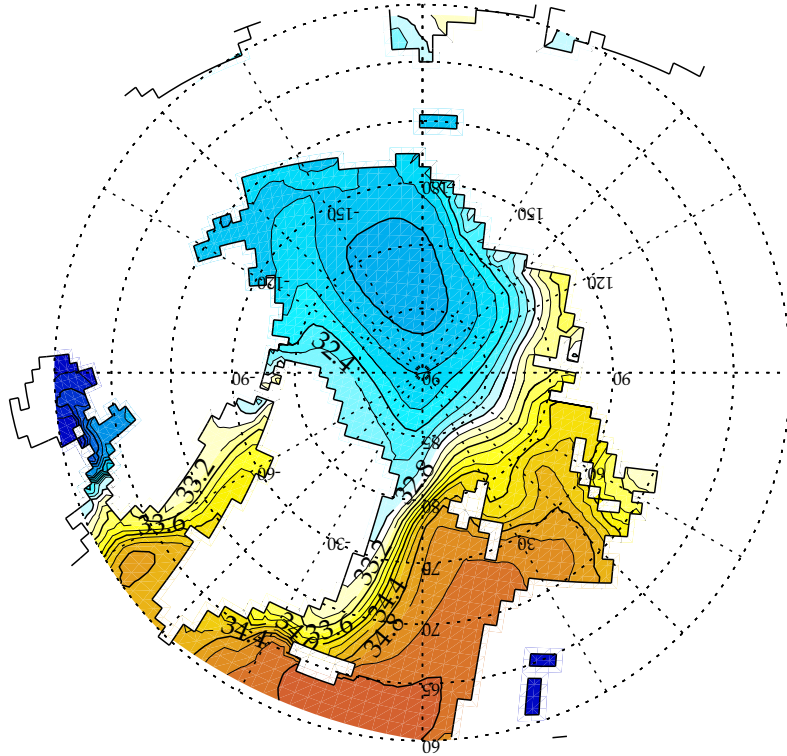


(psu): Min= -1.94, Max= 3.76, Int= 0.20

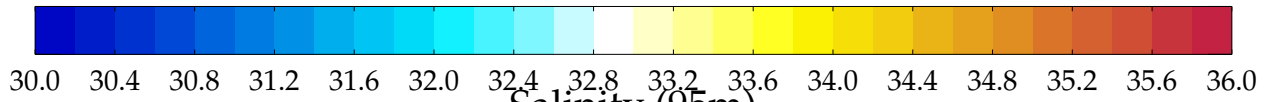




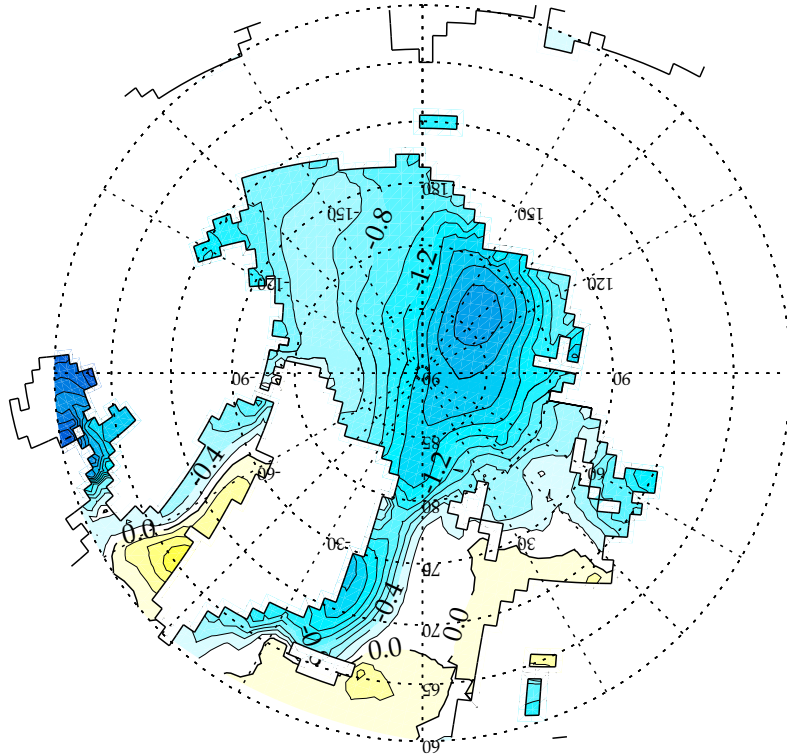
Salinity (95m)  
13T\_corr\_24910101\_25001231\_1Y



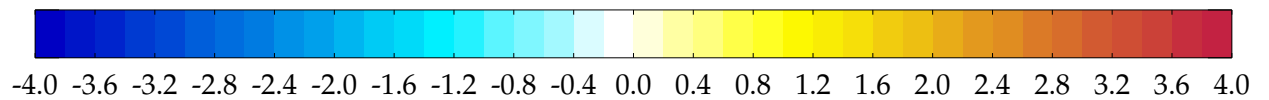
(psu): Min= 5.15, Max= 35.35, Int= 0.20



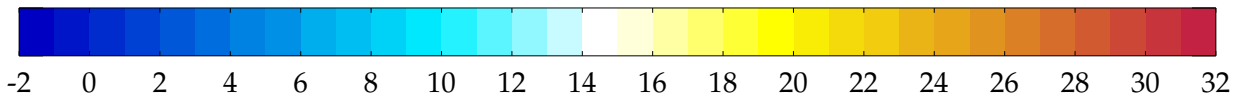
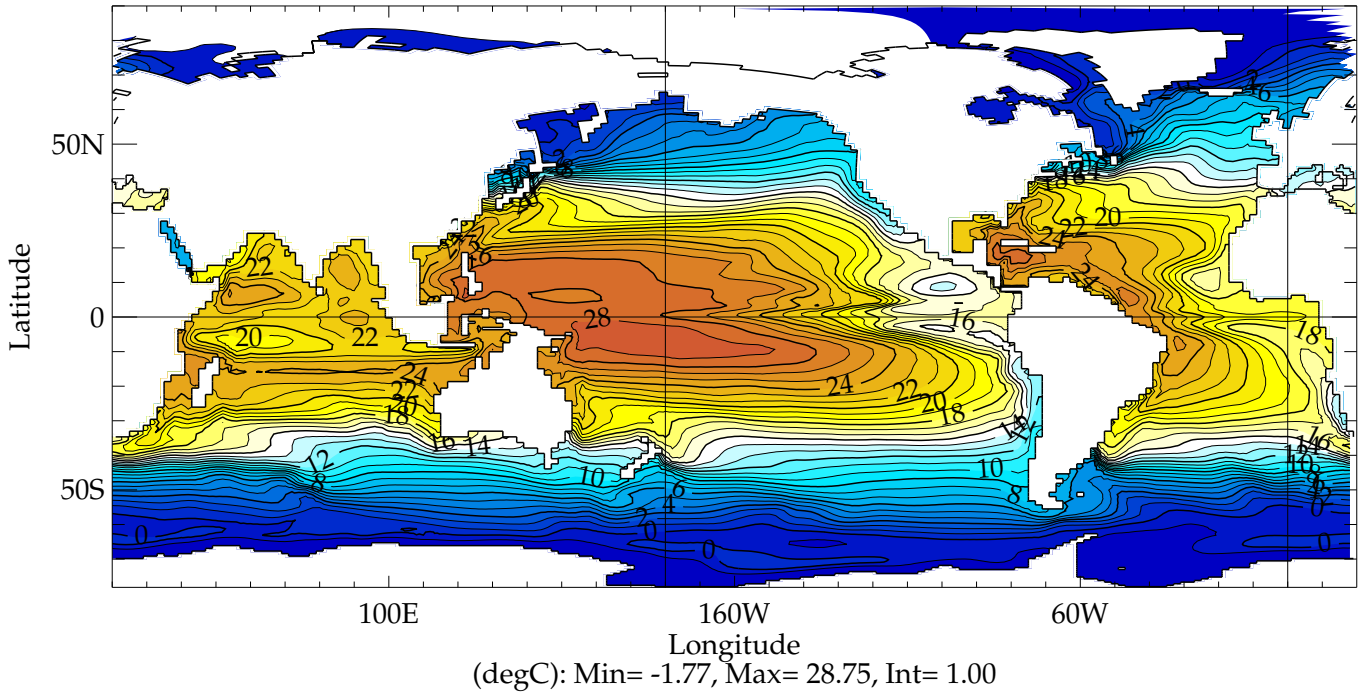
Salinity (95m)  
13T\_corr\_24910101\_25001231\_1Y - Levitus



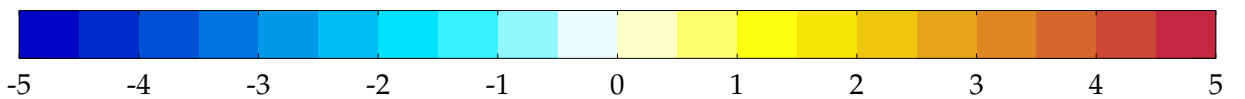
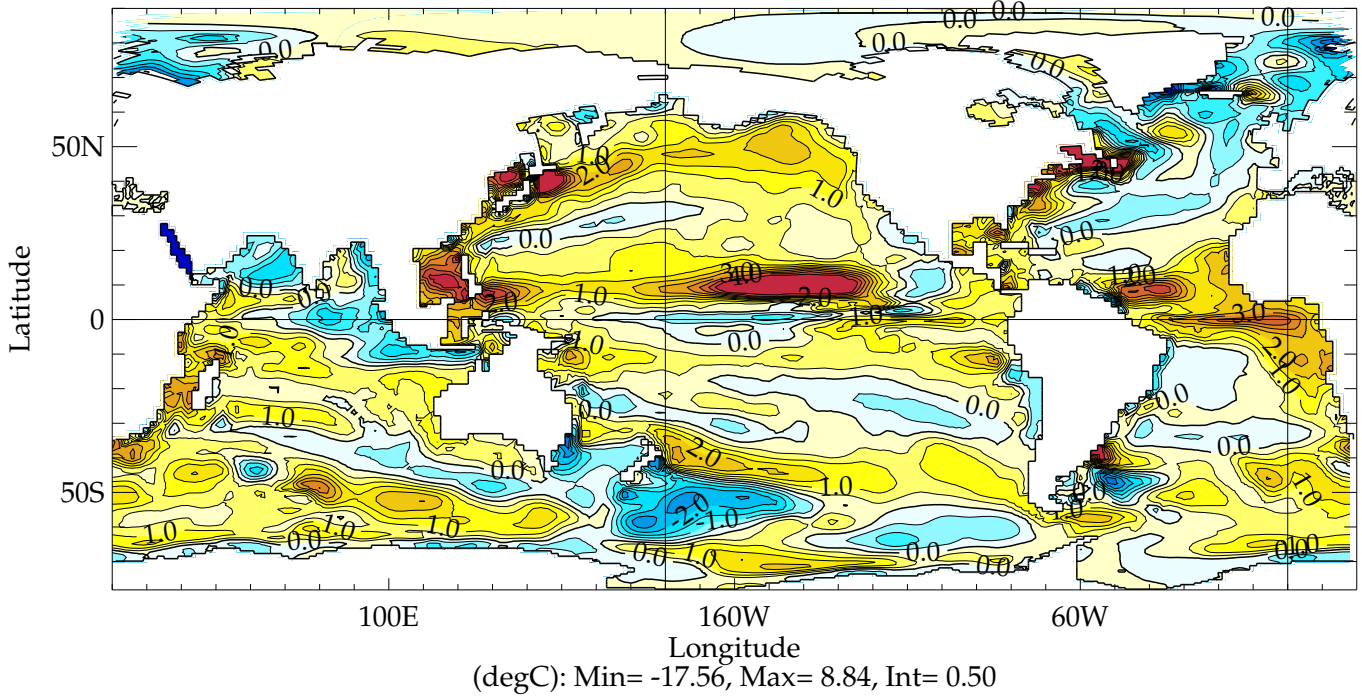
(psu): Min= -3.06, Max= 0.77, Int= 0.20



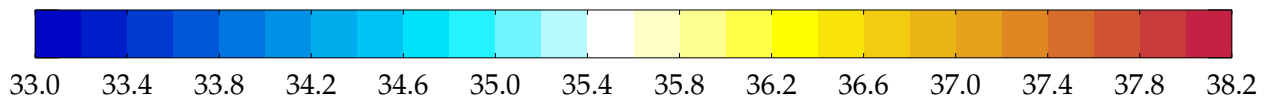
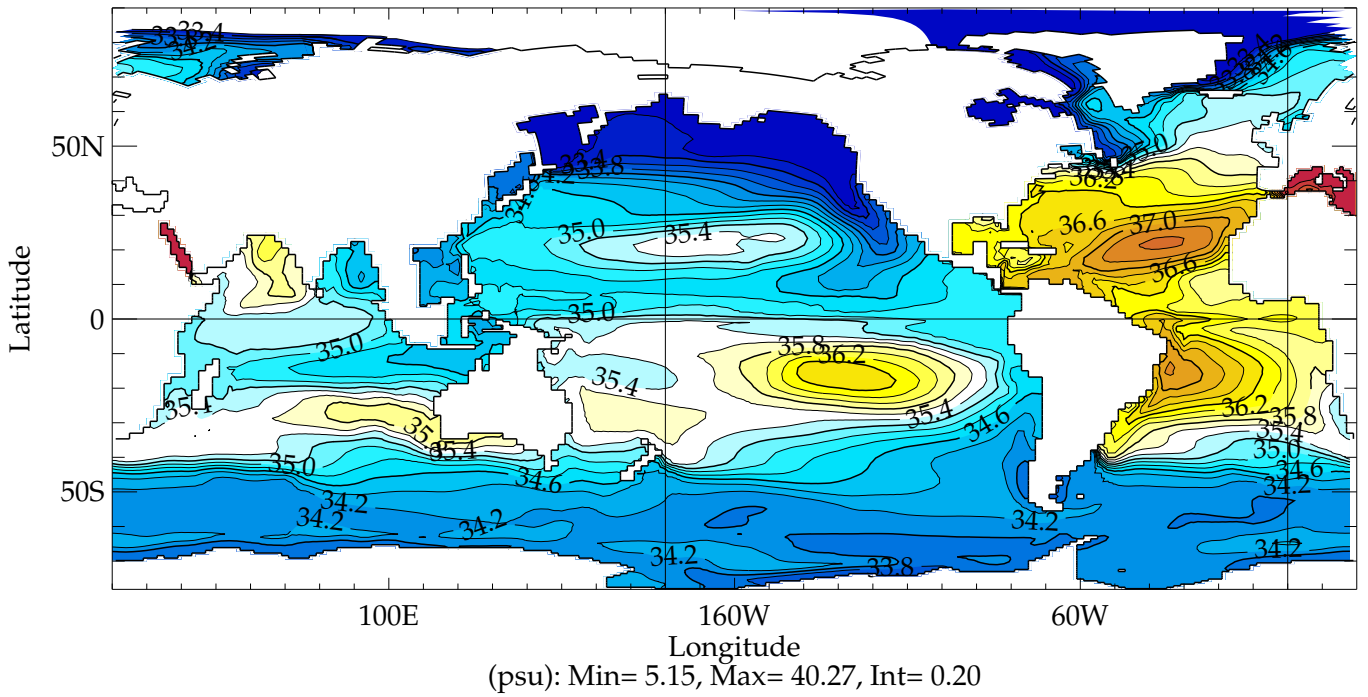
Temperature (95m)  
13T\_corr\_24910101\_25001231\_1Y




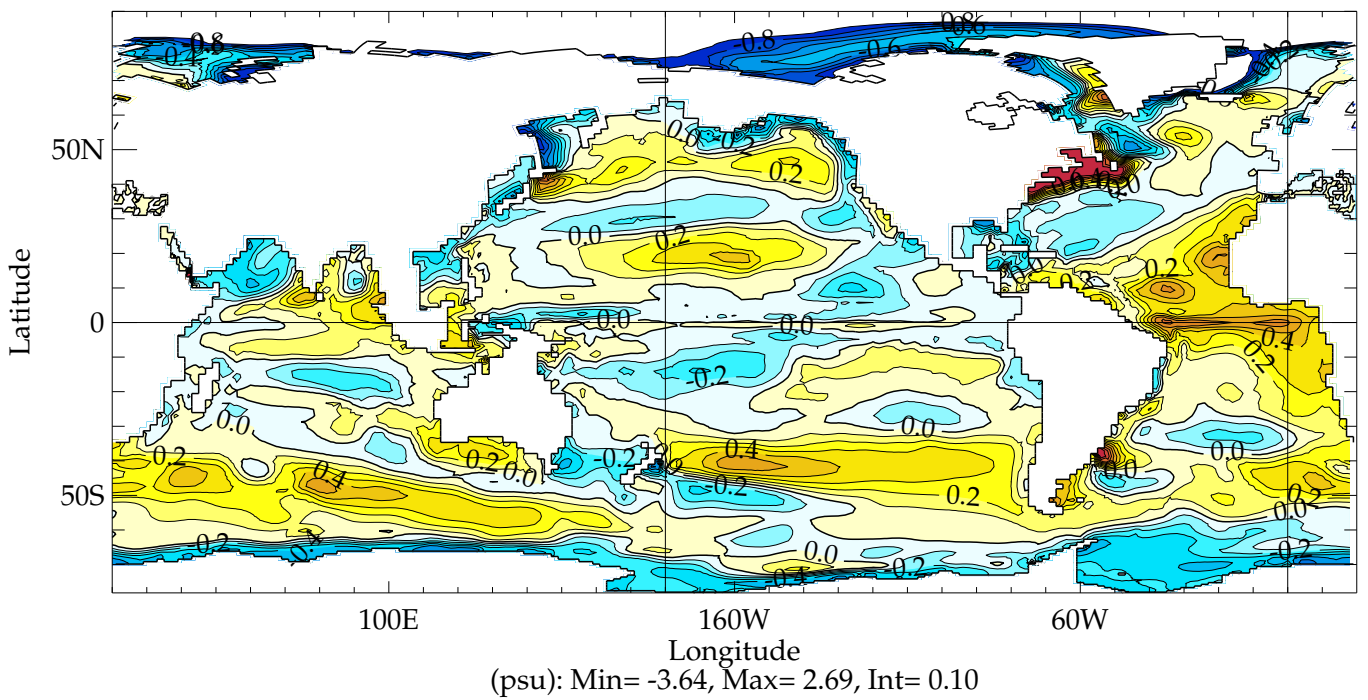
Temperature (95m)  
13T\_corr\_24910101\_25001231\_1Y - Levitus



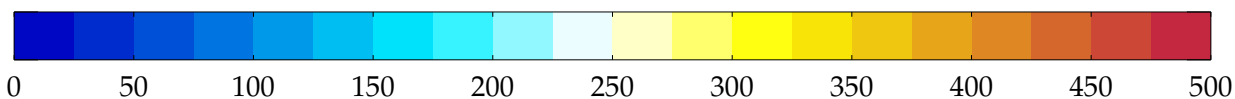
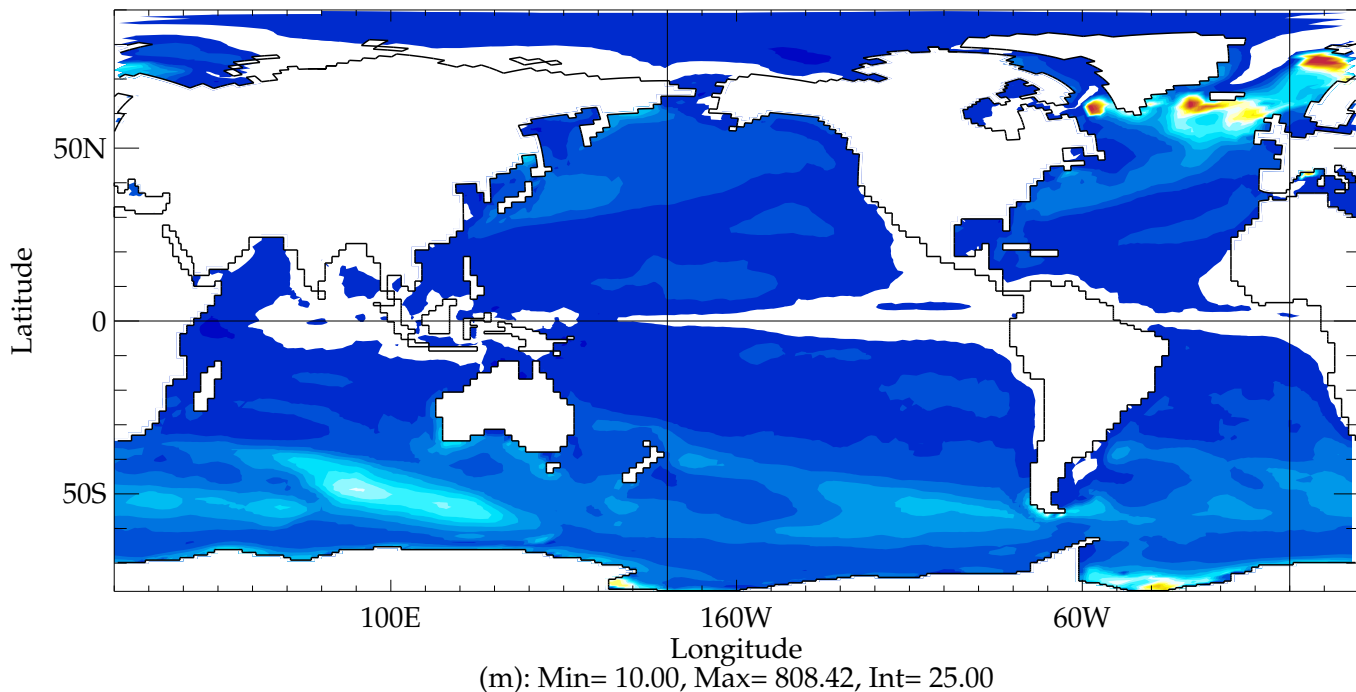
Salinity (95m)  
13T\_corr\_24910101\_25001231\_1Y



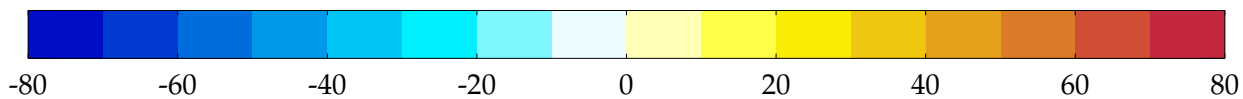
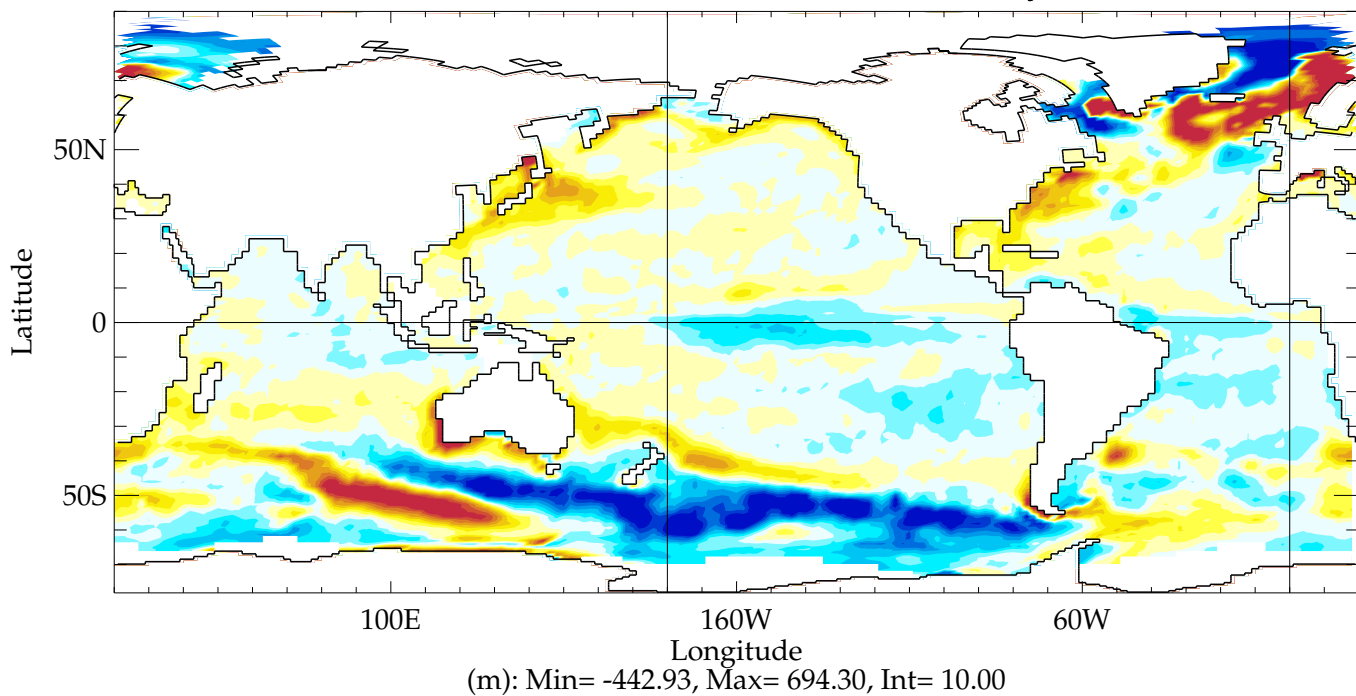
Salinity (95m)  
13T\_corr\_24910101\_25001231\_1Y - Levitus



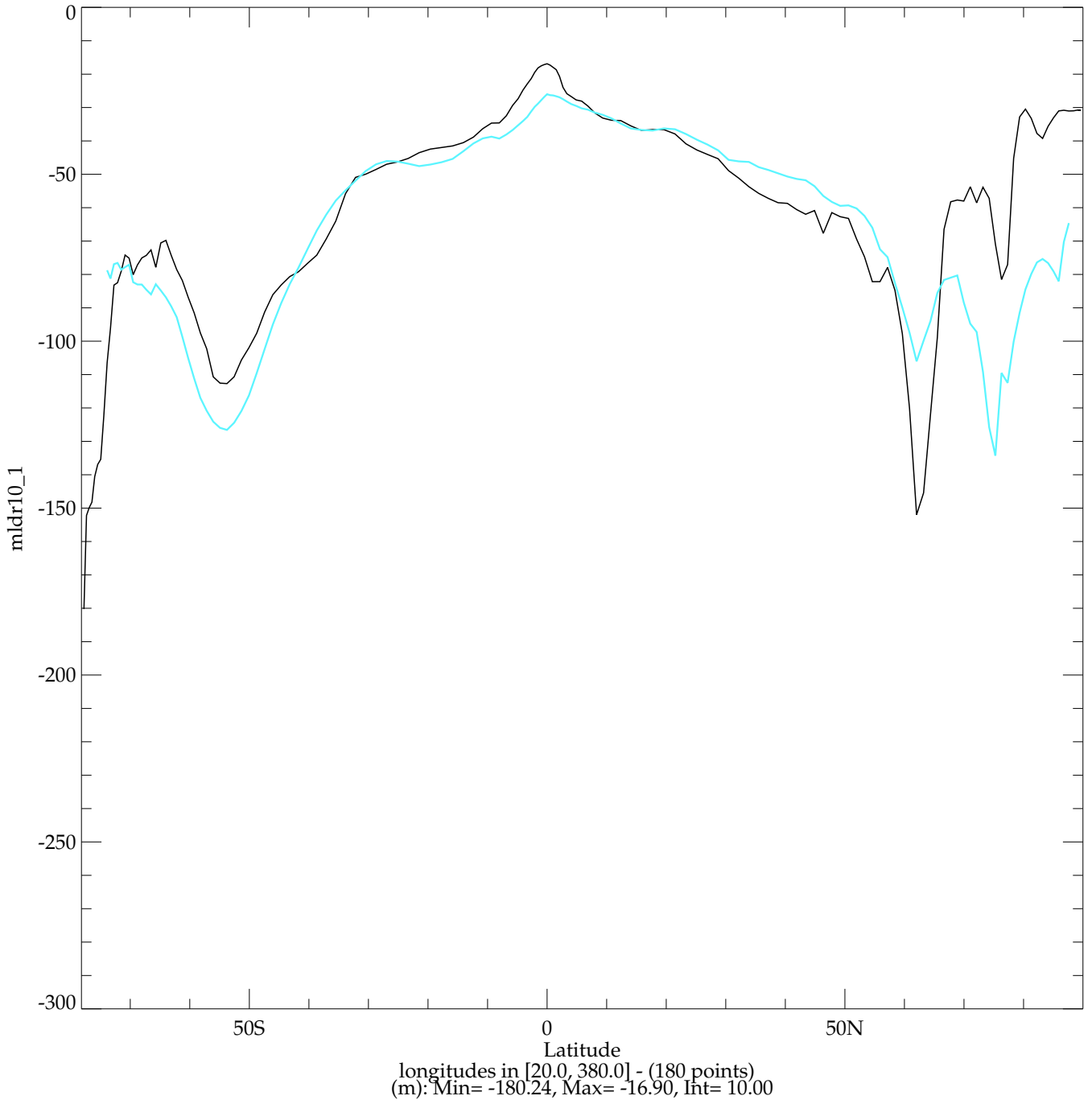
MLD  
13T\_corr\_24910101\_25001231\_1Y



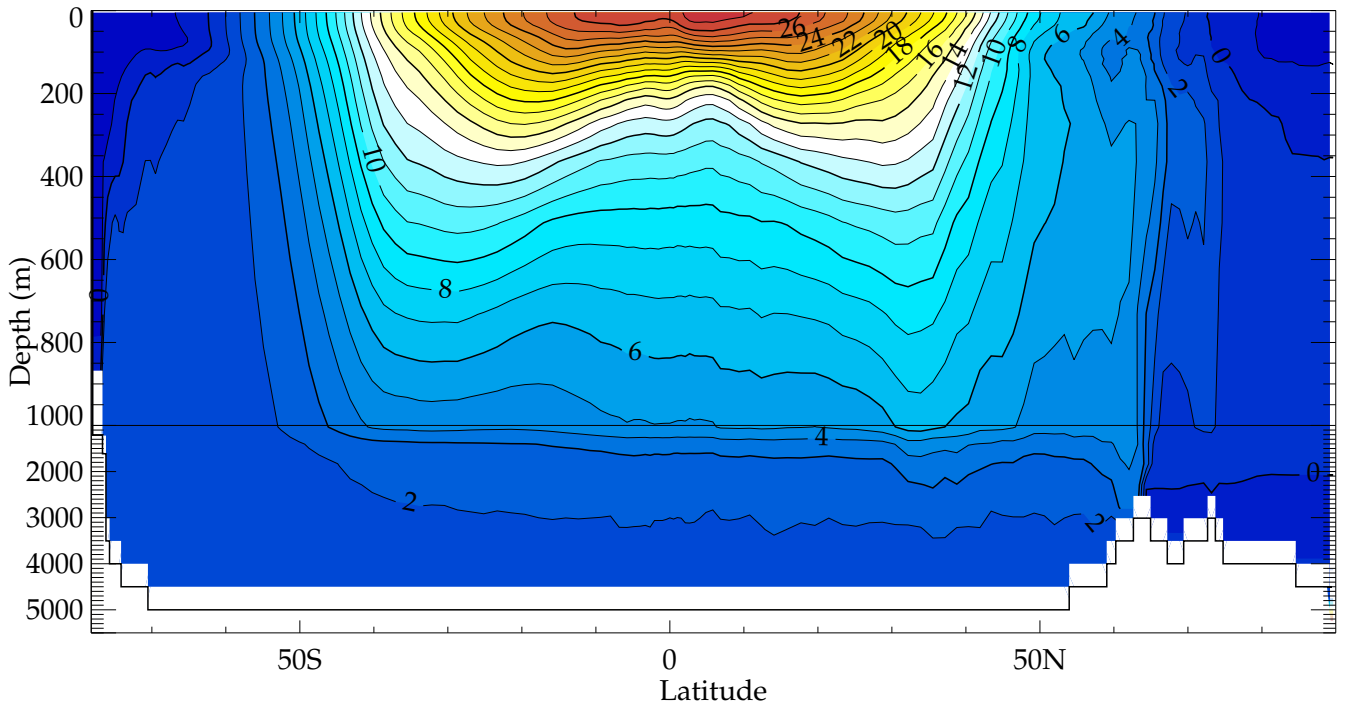
MLD  
13T\_corr\_24910101\_25001231\_1Y - DeBoyer



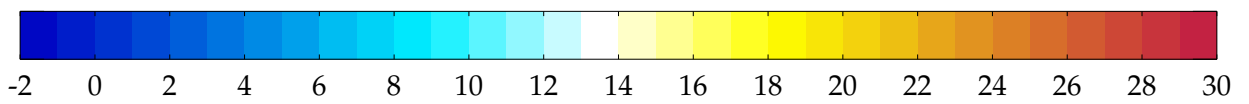
l3T\_corr\_24910101\_25001231\_1Y (Black)  
DeBoyer (Blue)



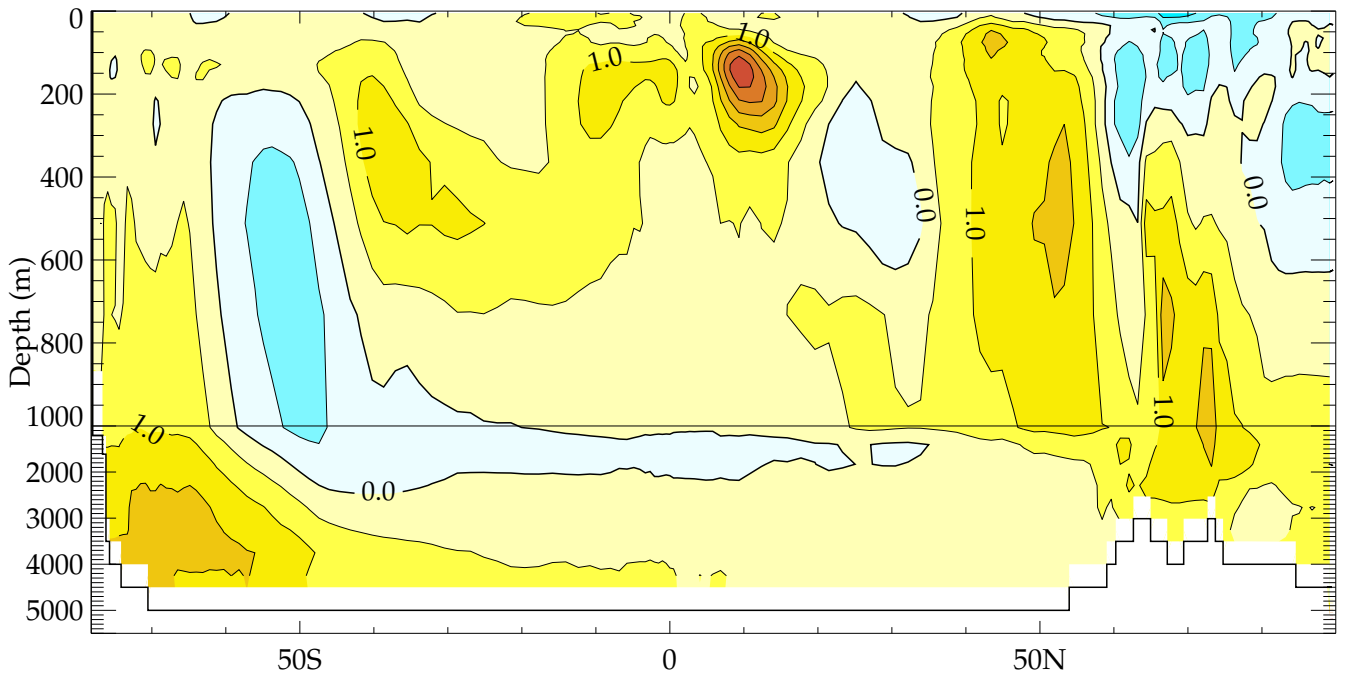
Temperature, Glo  
13T\_corr\_24910101\_25001231\_1Y



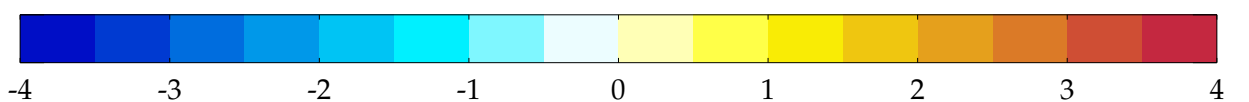
longitudes in [20.0, 380.0] - (180 points)  
(degC): Min= -1.72, Max= 28.41, Int= 1.00



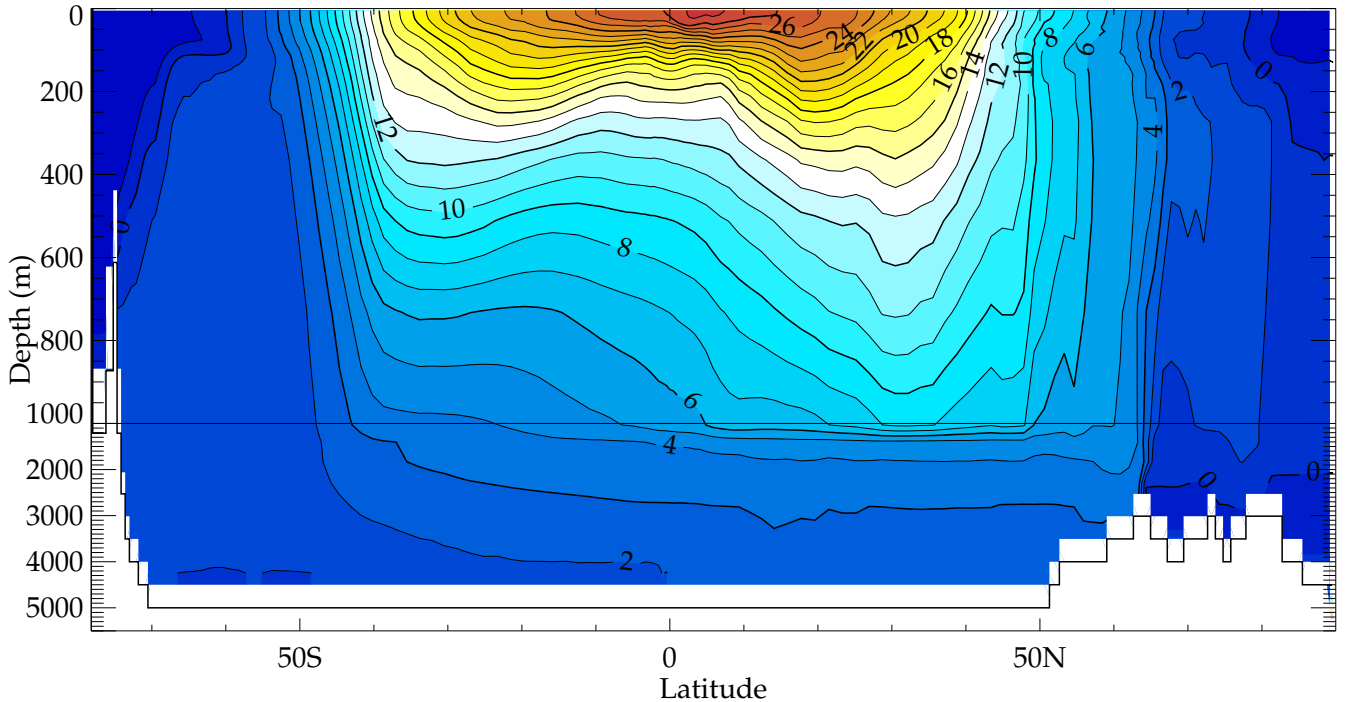
Temperature, Glo  
13T\_corr\_24910101\_25001231\_1Y - Levitus



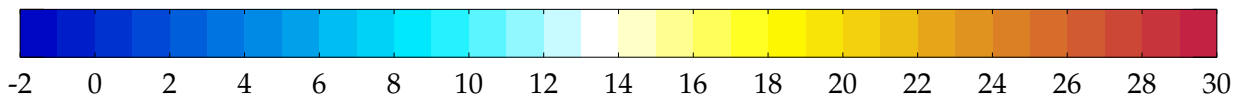
longitudes in [20.0, 380.0] - (180 points)  
(degC): Min= -1.31, Max= 3.48, Int= 0.50



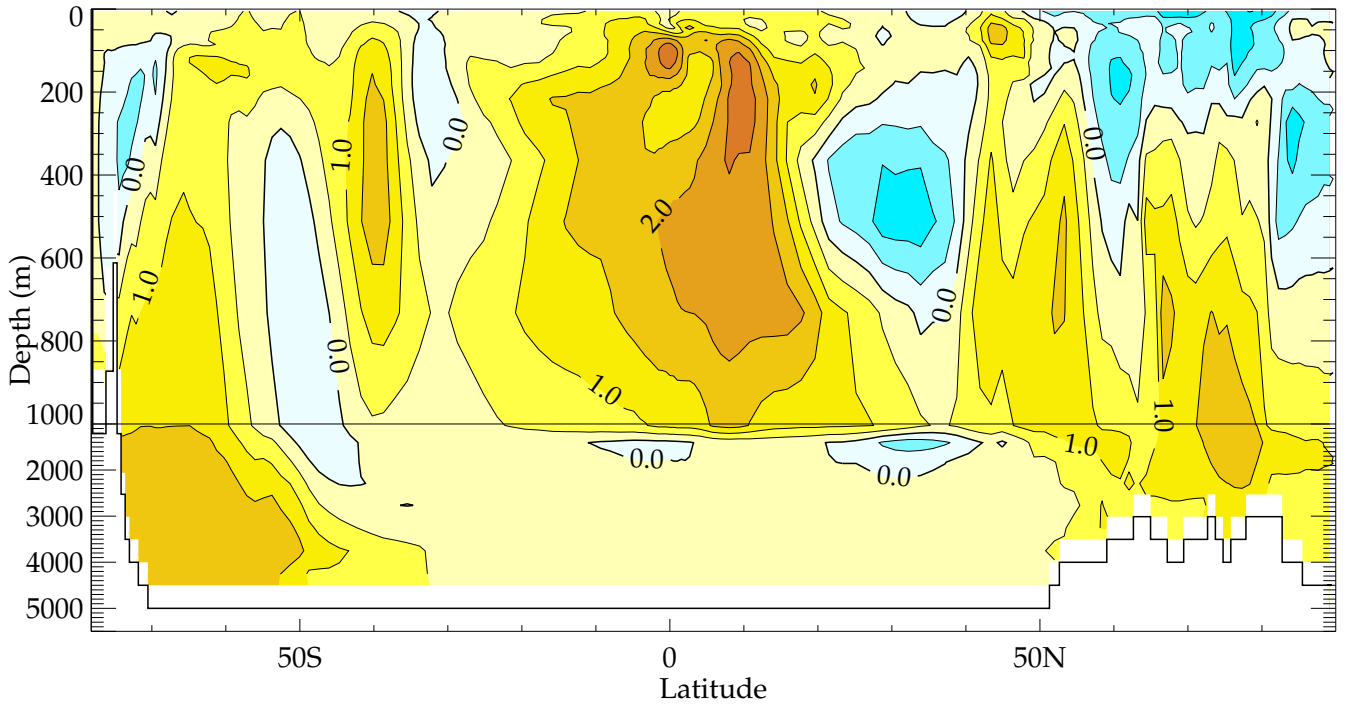
Temperature, Atl  
13T\_corr\_24910101\_25001231\_1Y



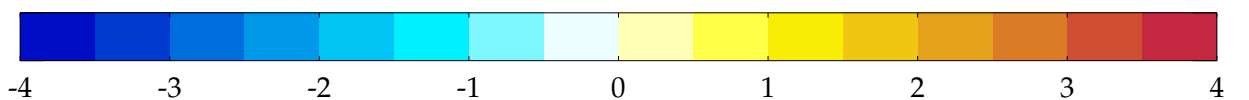
longitudes in [20.0, 380.0] - (180 points)  
(degC): Min= -1.73, Max= 28.22, Int= 1.00



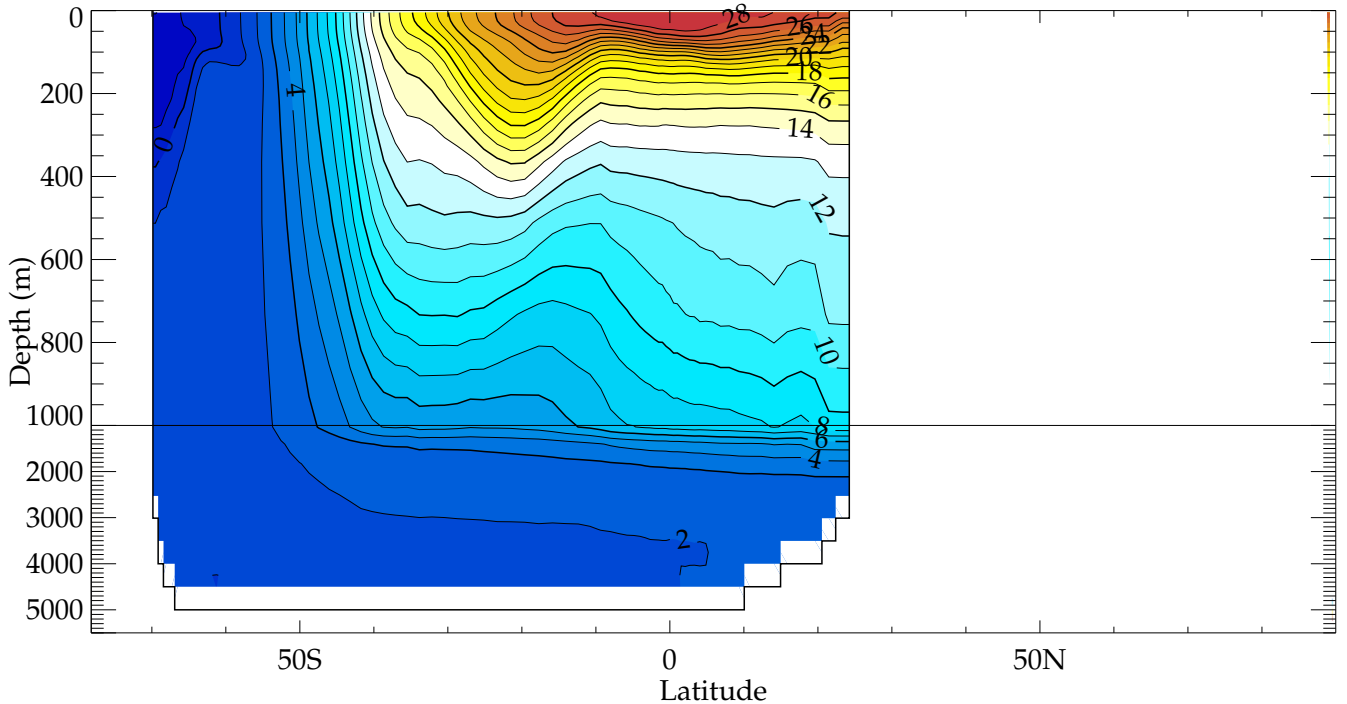
Temperature, Atl  
13T\_corr\_24910101\_25001231\_1Y - Levitus



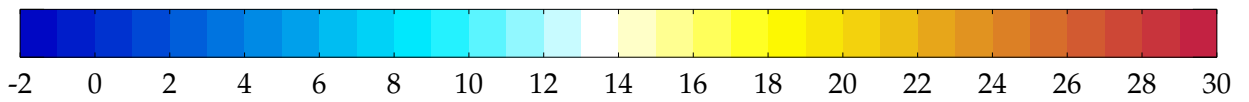
longitudes in [20.0, 380.0] - (180 points)  
(degC): Min= -1.53, Max= 2.98, Int= 0.50



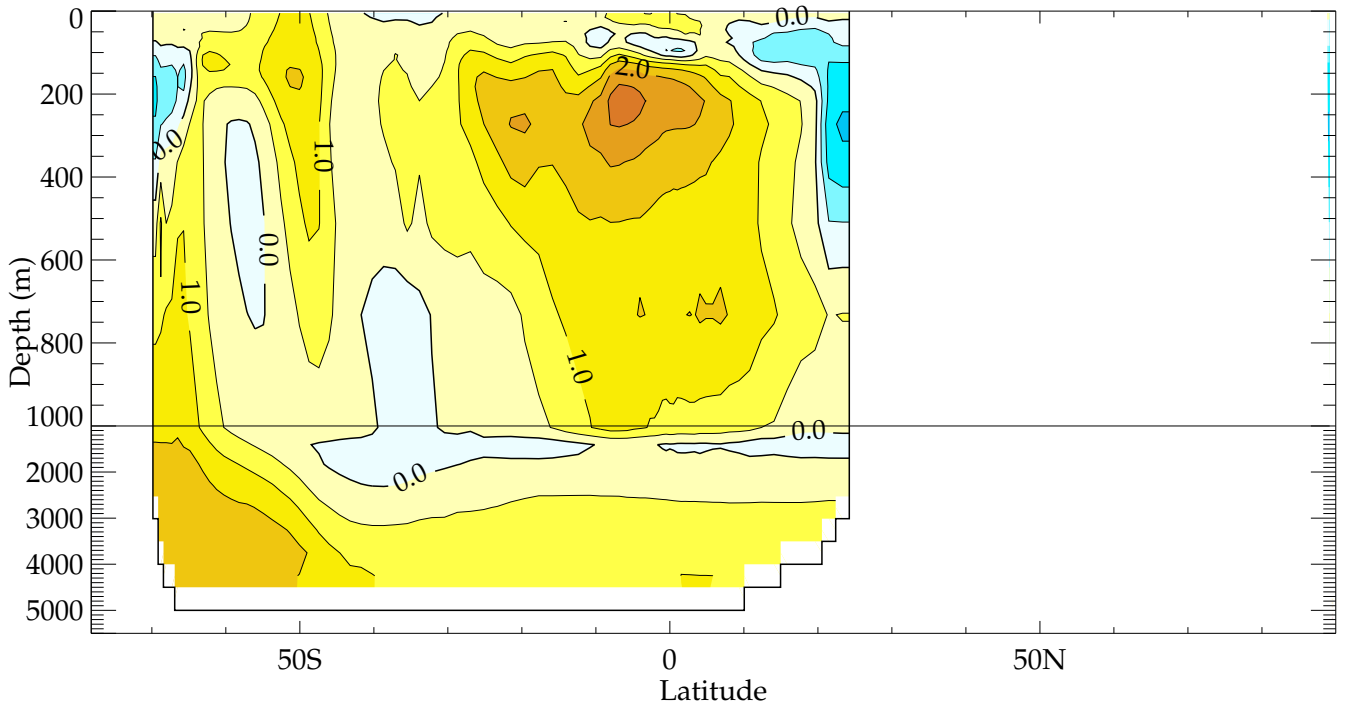
Temperature, Ind  
13T\_corr\_24910101\_25001231\_1Y



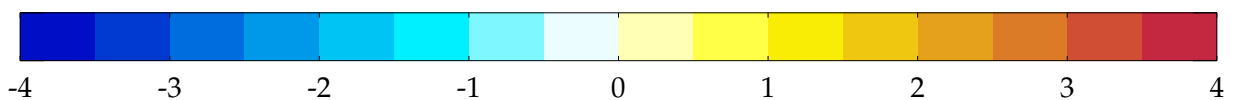
longitudes in [20.0, 380.0] - (180 points)  
(degC): Min= -1.75, Max= 28.98, Int= 1.00



Temperature, Ind  
13T\_corr\_24910101\_25001231\_1Y - Levitus

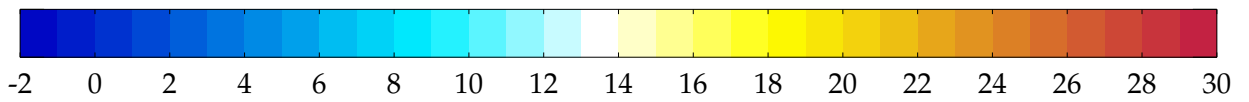
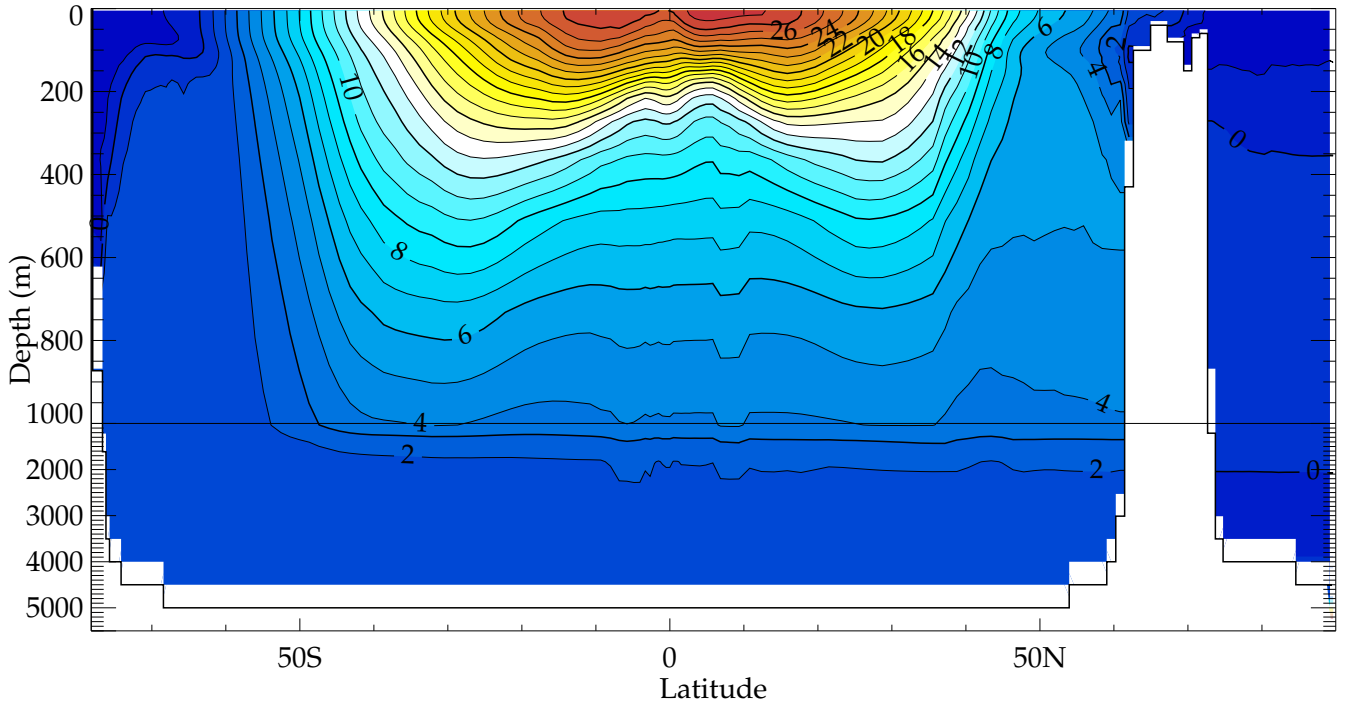


longitudes in [20.0, 380.0] - (180 points)  
(degC): Min= -1.62, Max= 2.73, Int= 0.50

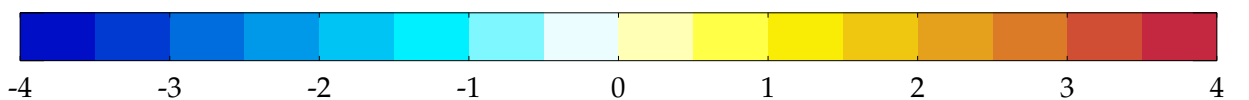
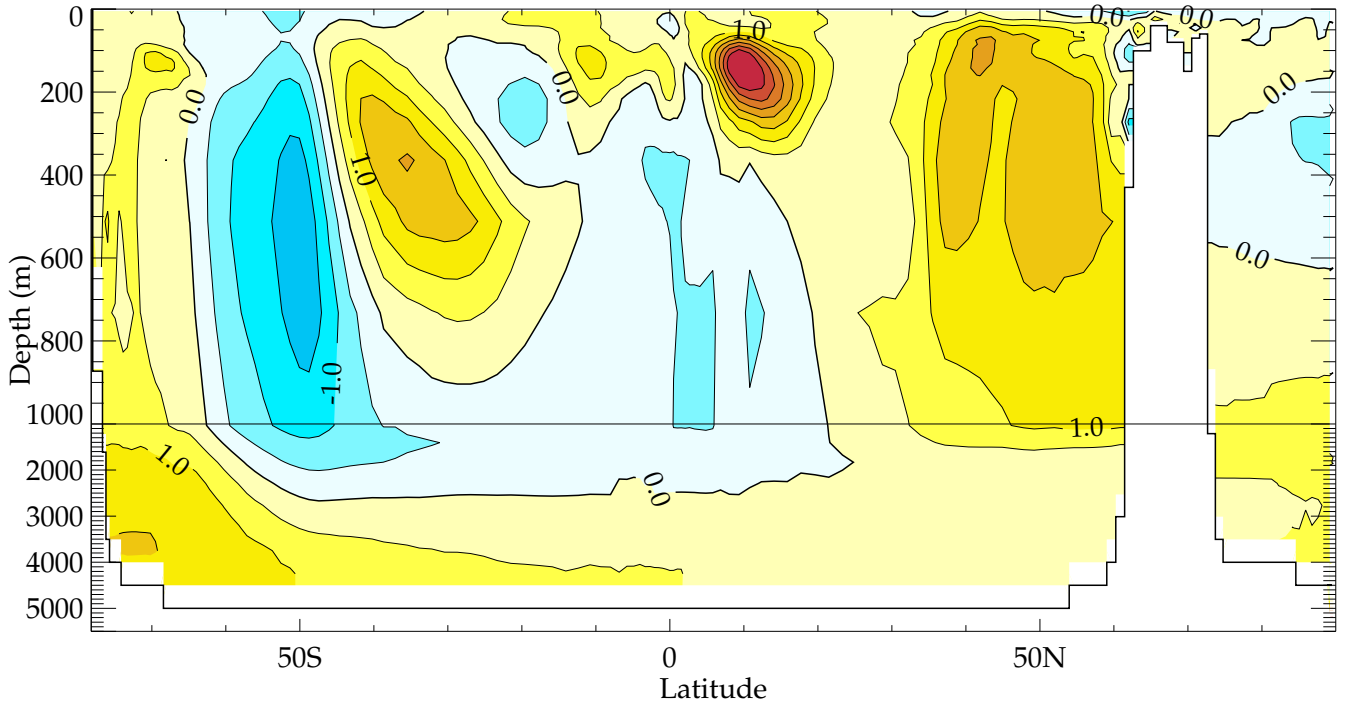




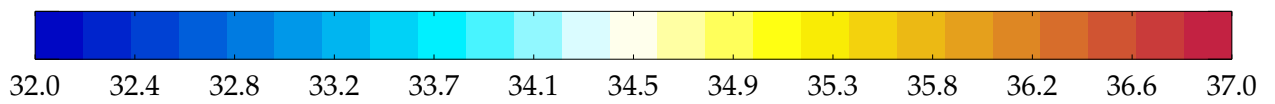
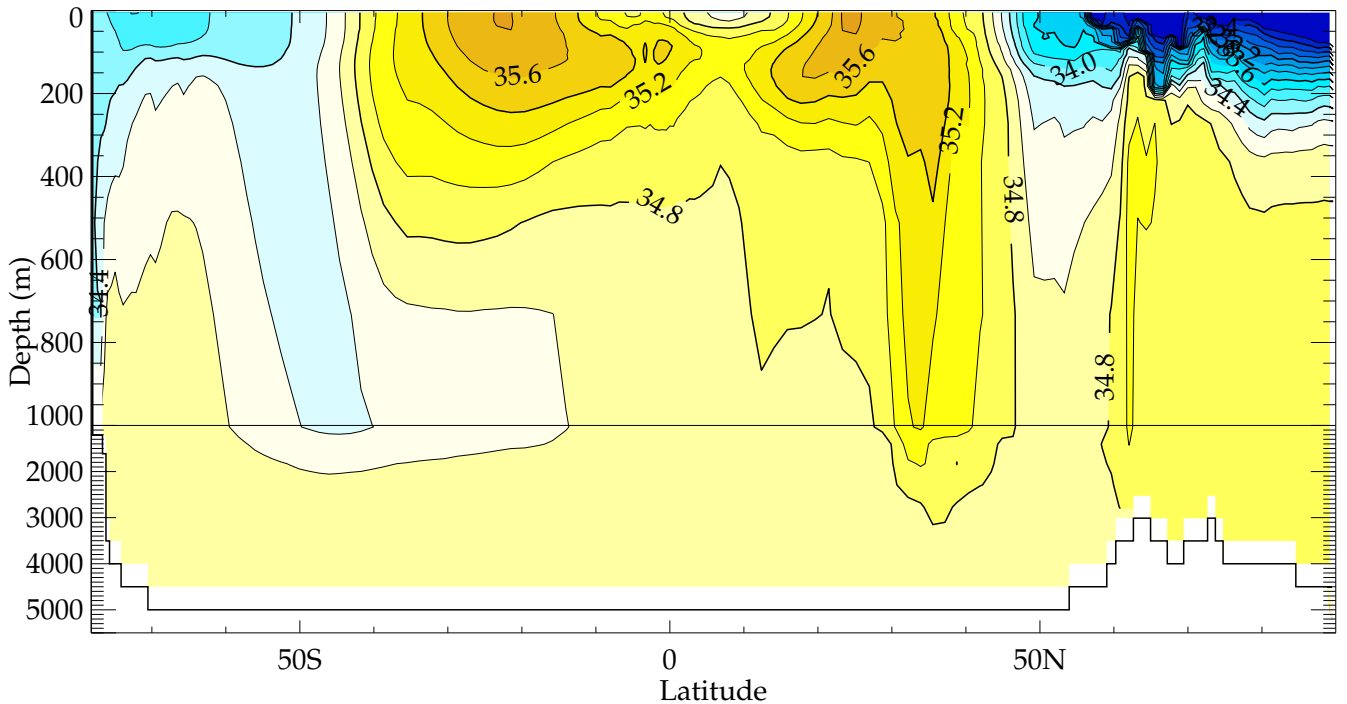
Temperature, Pac  
13T\_corr\_24910101\_25001231\_1Y




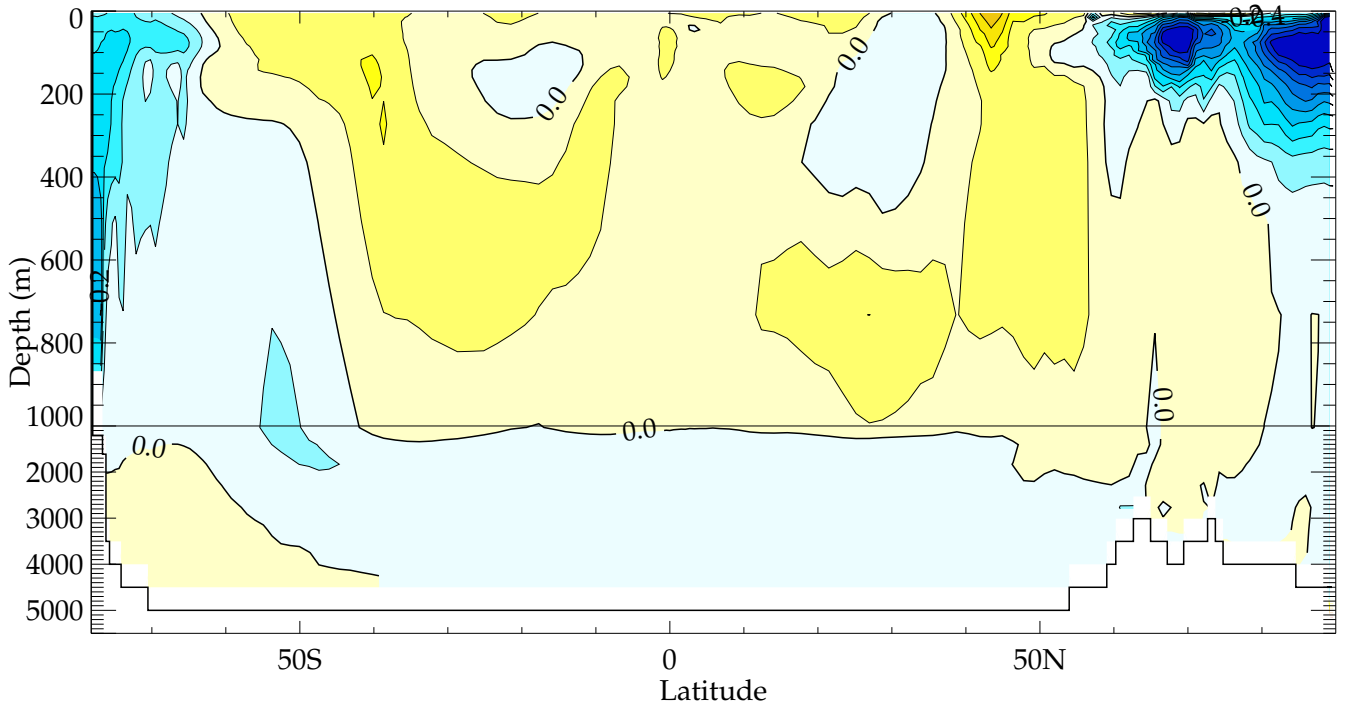
Temperature, Pac  
13T\_corr\_24910101\_25001231\_1Y - Levitus



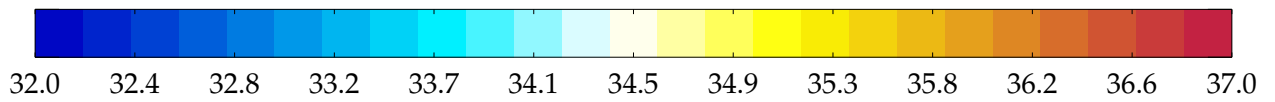
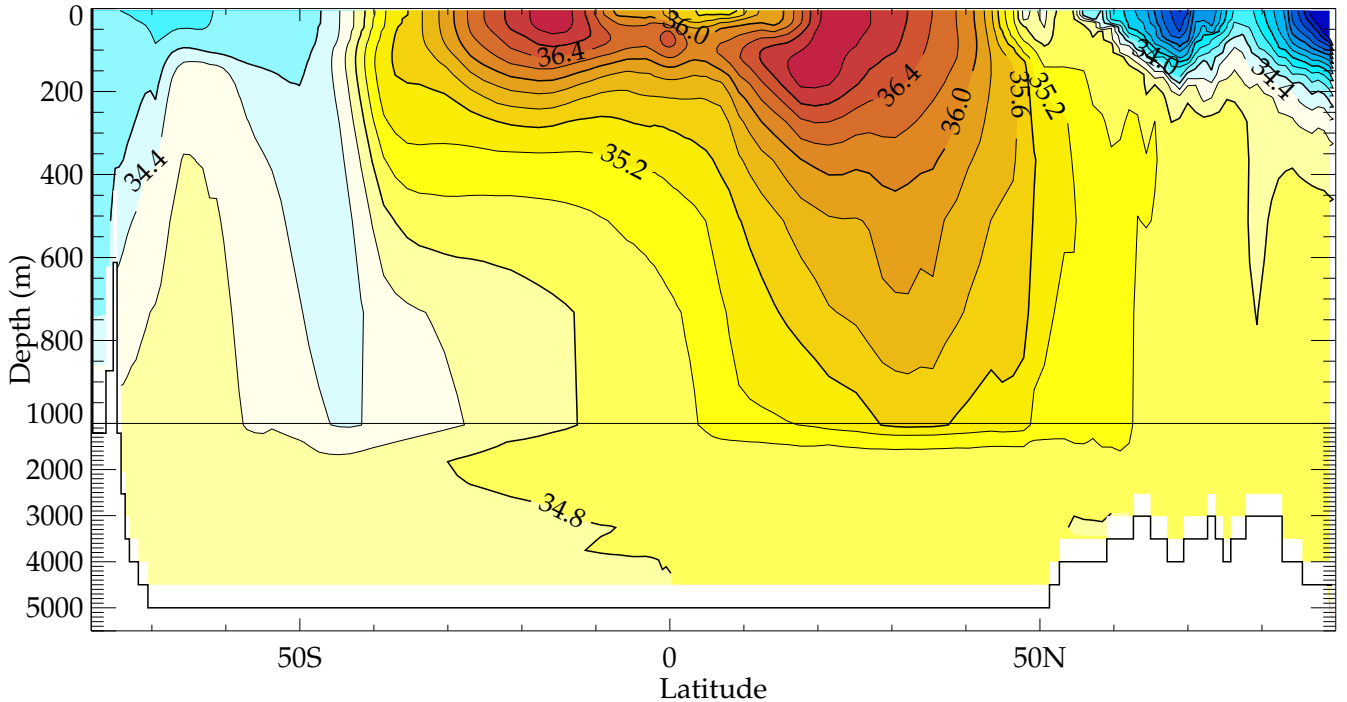
Salinity, Glo  
I3T\_corr\_24910101\_25001231\_1Y




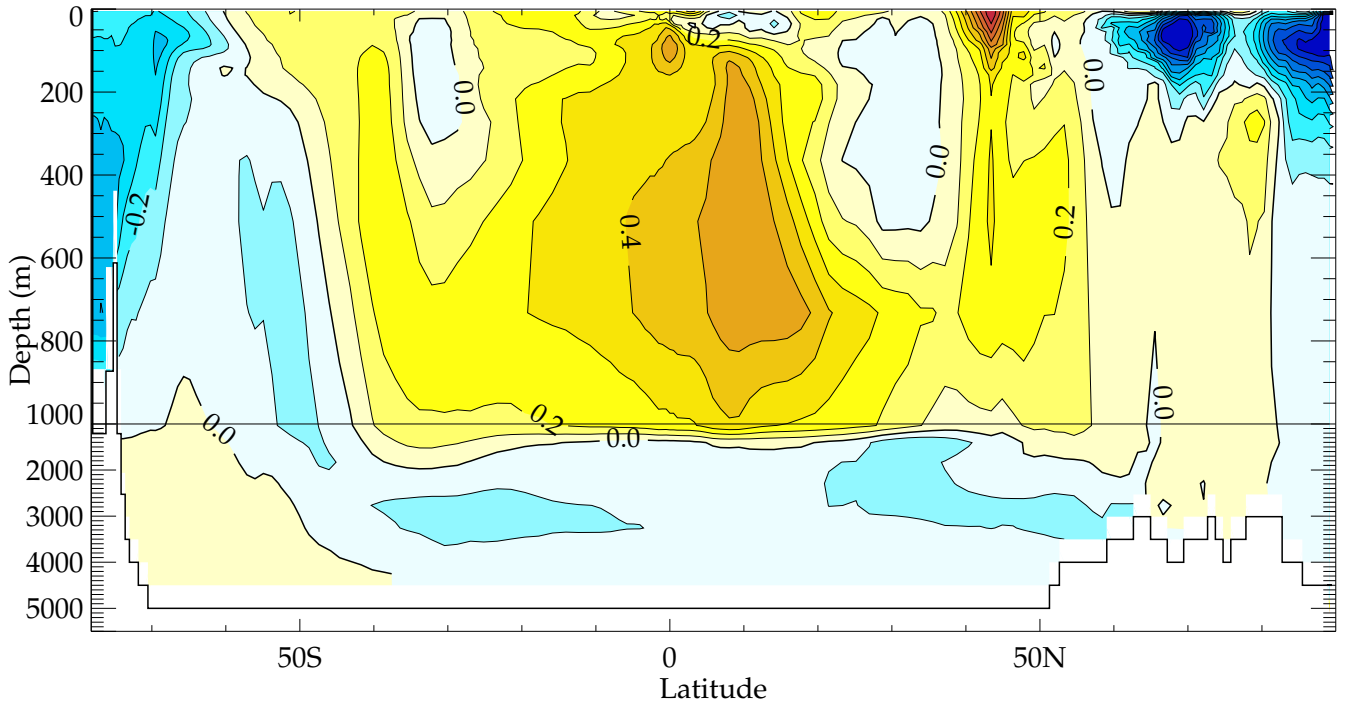
Salinity, Glo  
I3T\_corr\_24910101\_25001231\_1Y - Levitus



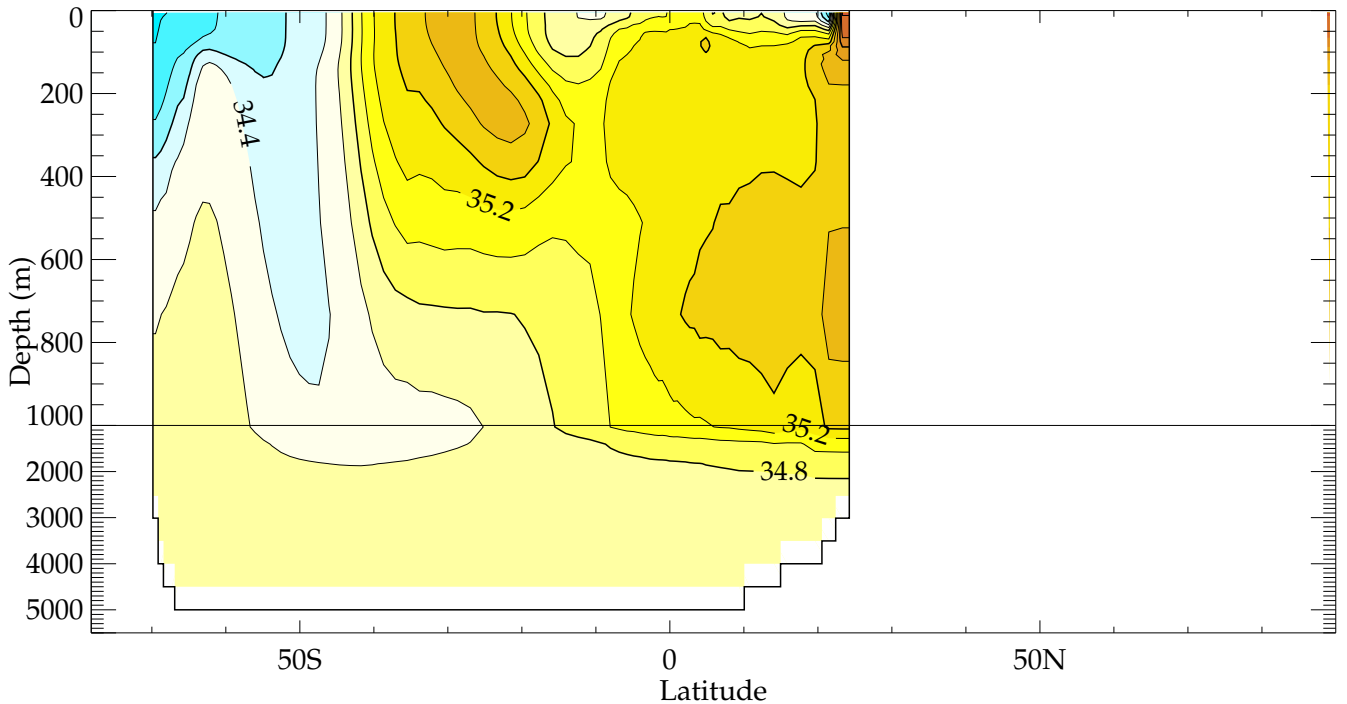
Salinity, Atl  
13T\_corr\_24910101\_25001231\_1Y



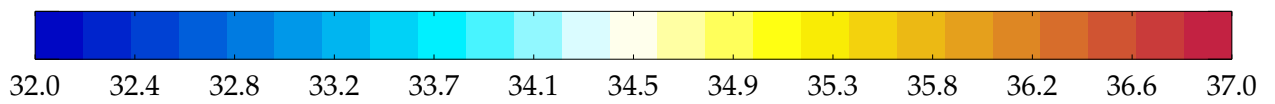
Salinity, Atl  
13T\_corr\_24910101\_25001231\_1Y - Levitus



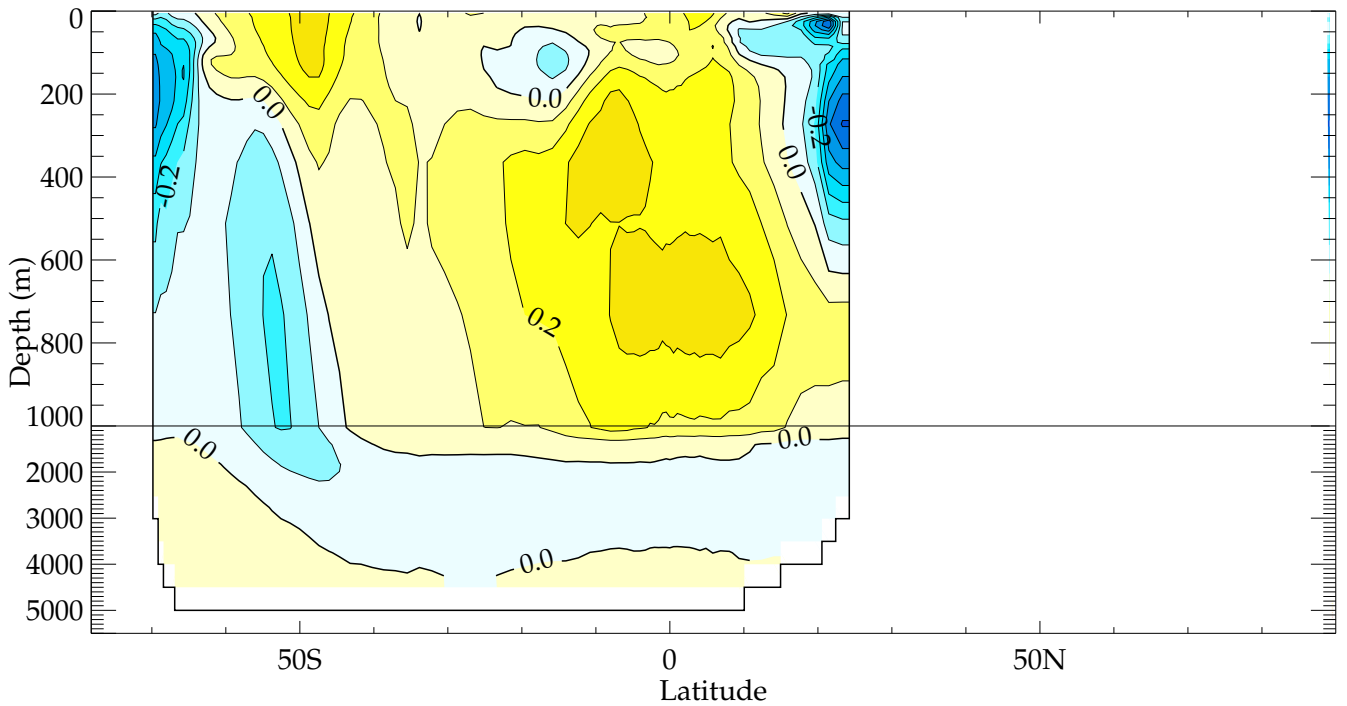
Salinity, Ind  
13T\_corr\_24910101\_25001231\_1Y



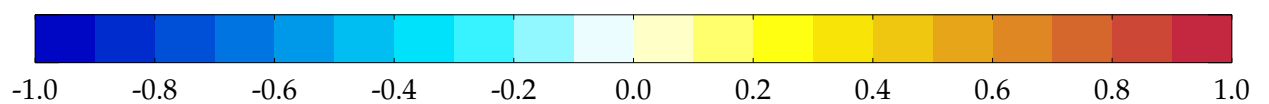
longitudes in [20.0, 380.0] - (180 points)  
(psu): Min= 33.71, Max= 36.41, Int= 0.20



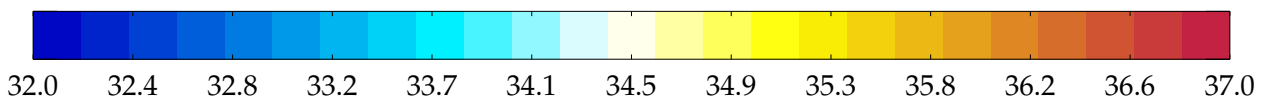
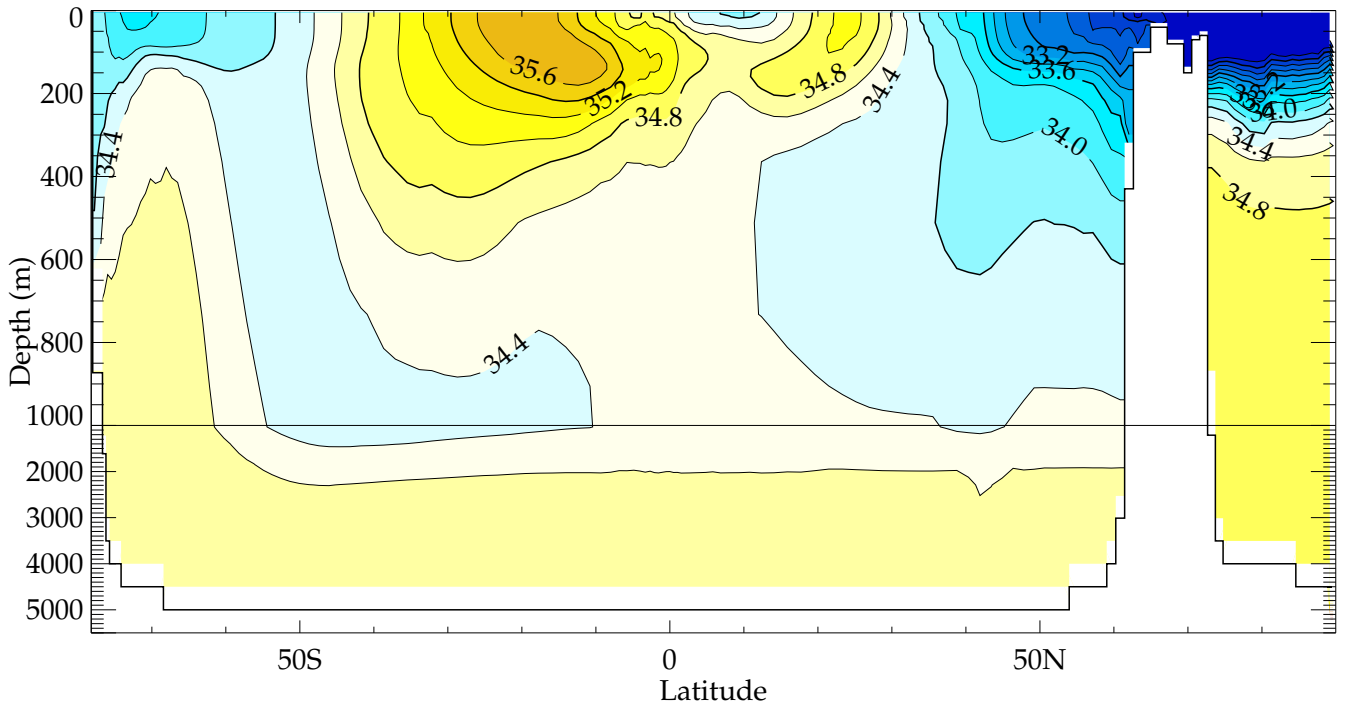
Salinity, Ind  
13T\_corr\_24910101\_25001231\_1Y - Levitus




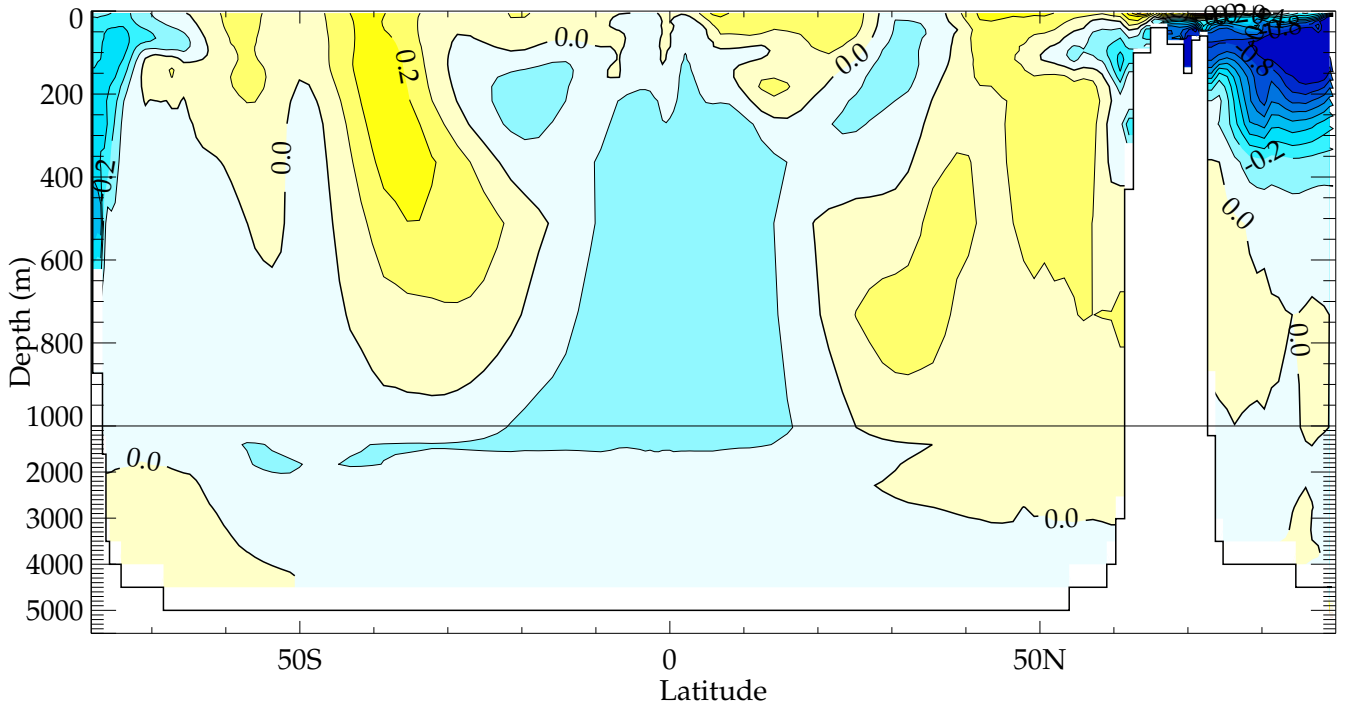
longitudes in [20.0, 380.0] - (180 points)  
(psu): Min= -0.71, Max= 0.37, Int= 0.10



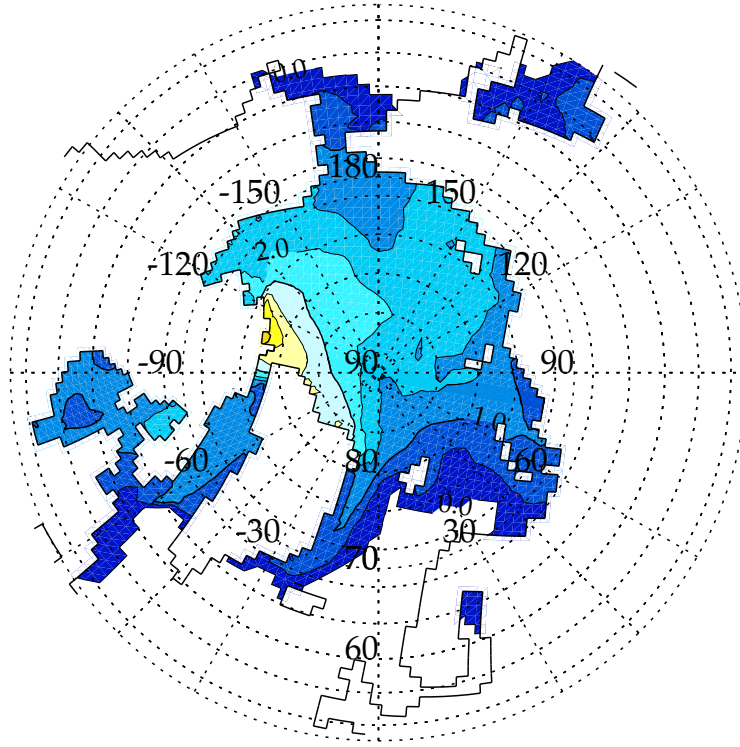
Salinity, Pac  
13T\_corr\_24910101\_25001231\_1Y



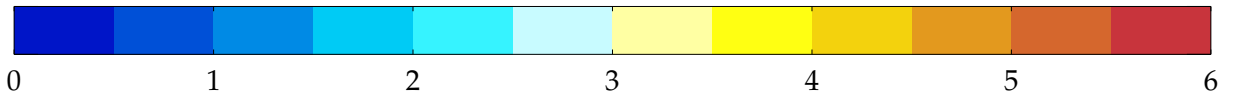
Salinity, Pac  
13T\_corr\_24910101\_25001231\_1Y - Levitus



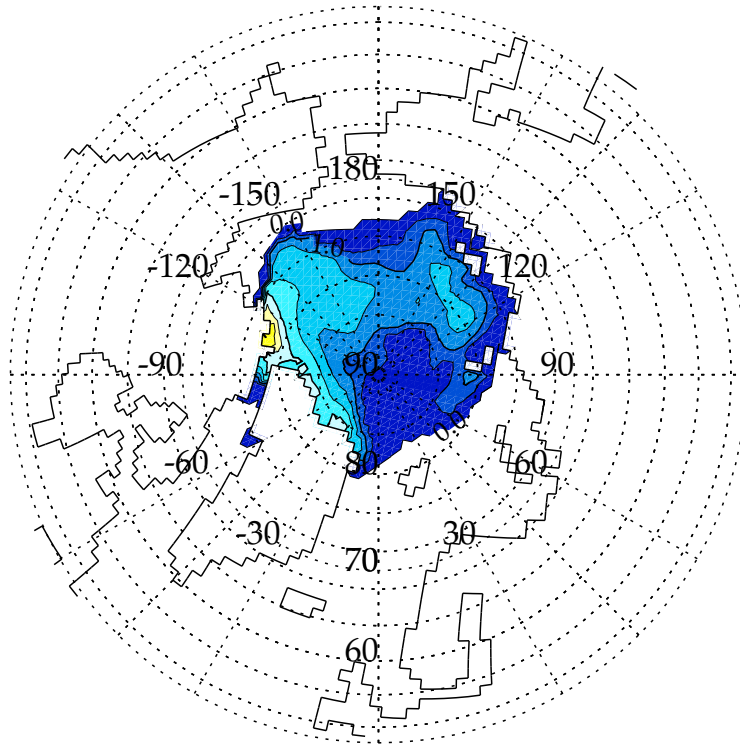
IceThi\_Arc\_March  
13T\_corr\_24910101\_25001231\_1M



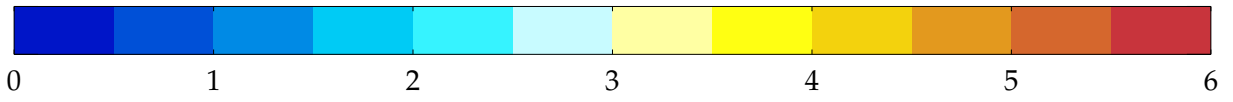
(m): Min= -0.00, Max= 4.18, Int= 0.50



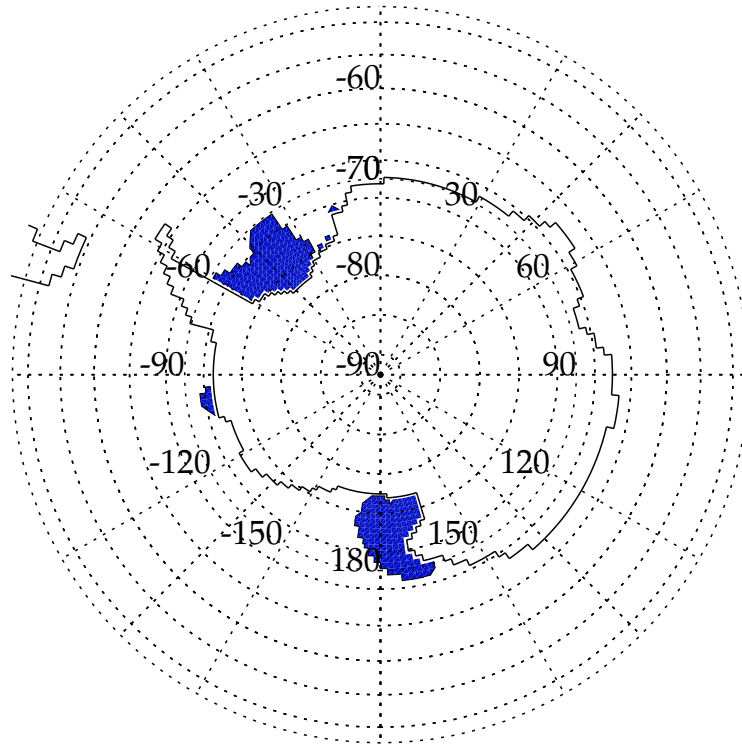
IceThi\_Arc\_Sept  
13T\_corr\_24910101\_25001231\_1M



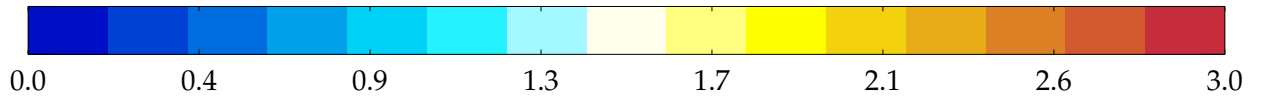
(m): Min= -0.00, Max= 4.01, Int= 0.50



IceThi\_Ant\_March  
13T\_corr\_24910101\_25001231\_1M

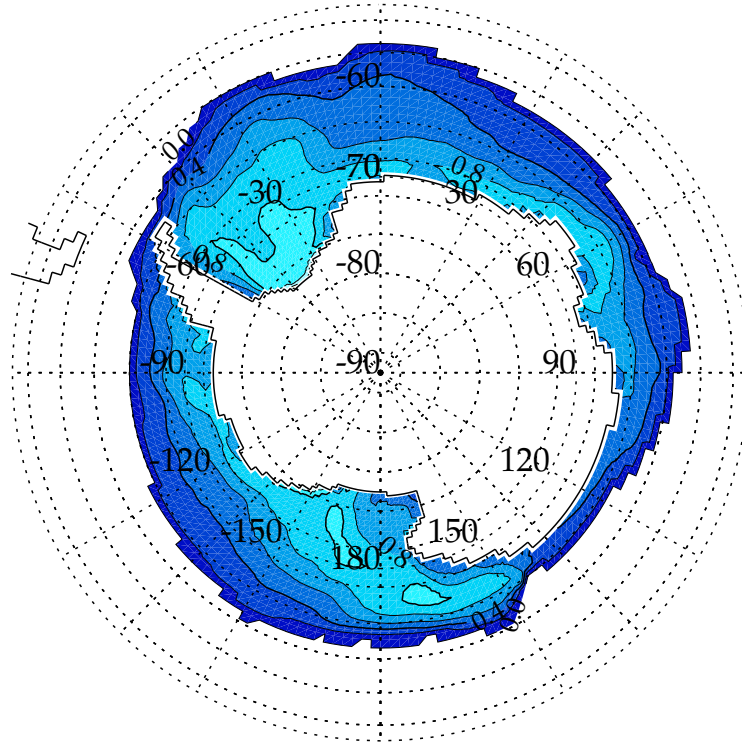


(m): Min= -0.00, Max= 0.15, Int= 0.20

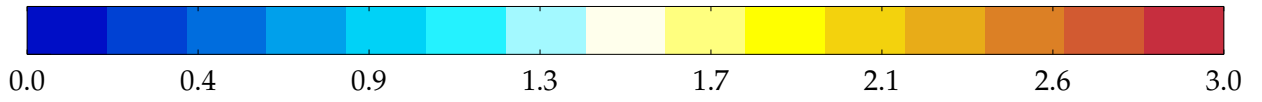




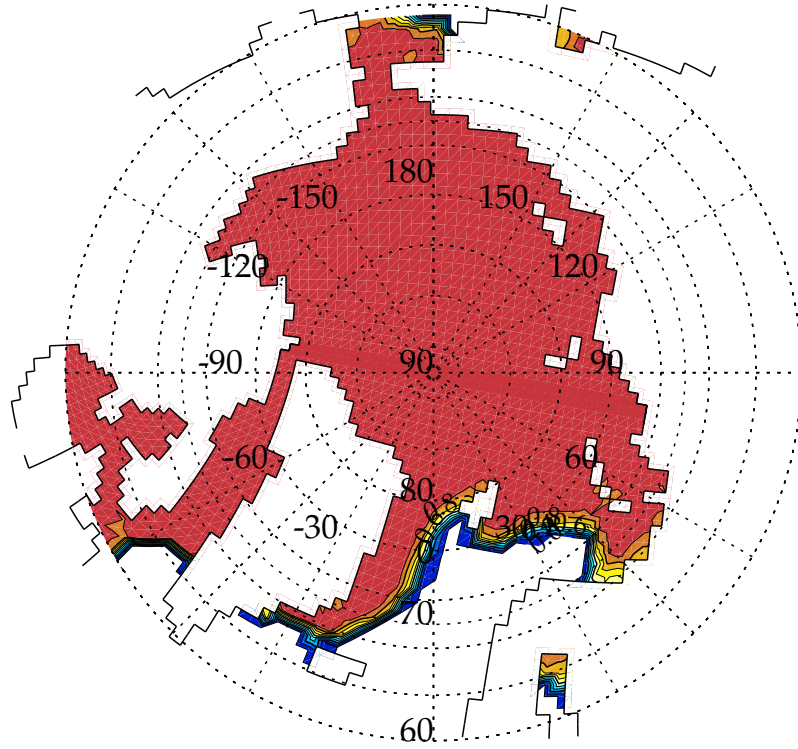
IceThi\_Ant\_Sept  
13T\_corr\_24910101\_25001231\_1M



(m): Min= -0.00, Max= 1.60, Int= 0.20



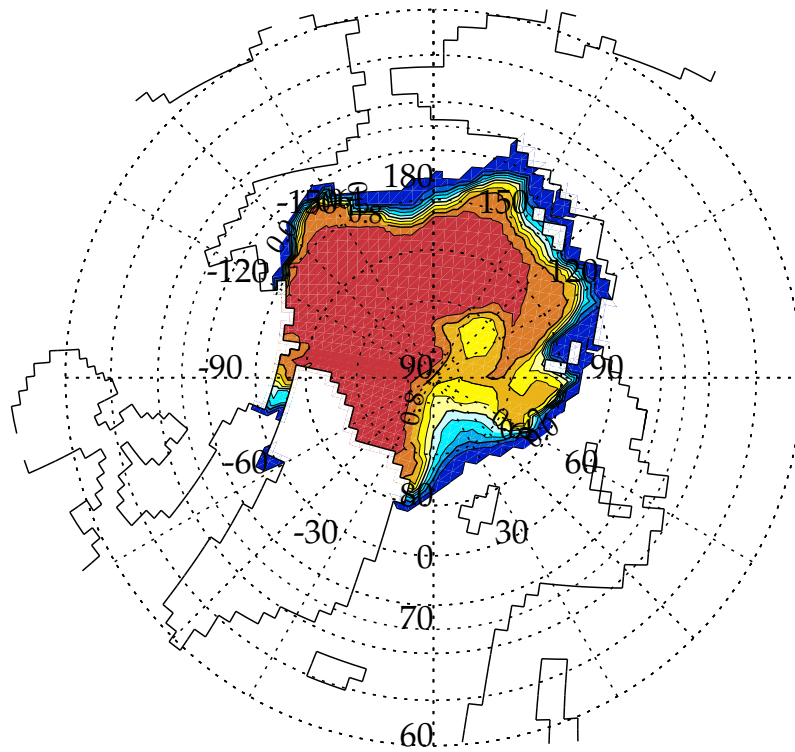
IceFra\_Arc\_March  
13T\_corr\_24910101\_25001231\_1M



(%): Min= -0.00, Max= 1.00, Int= 0.10



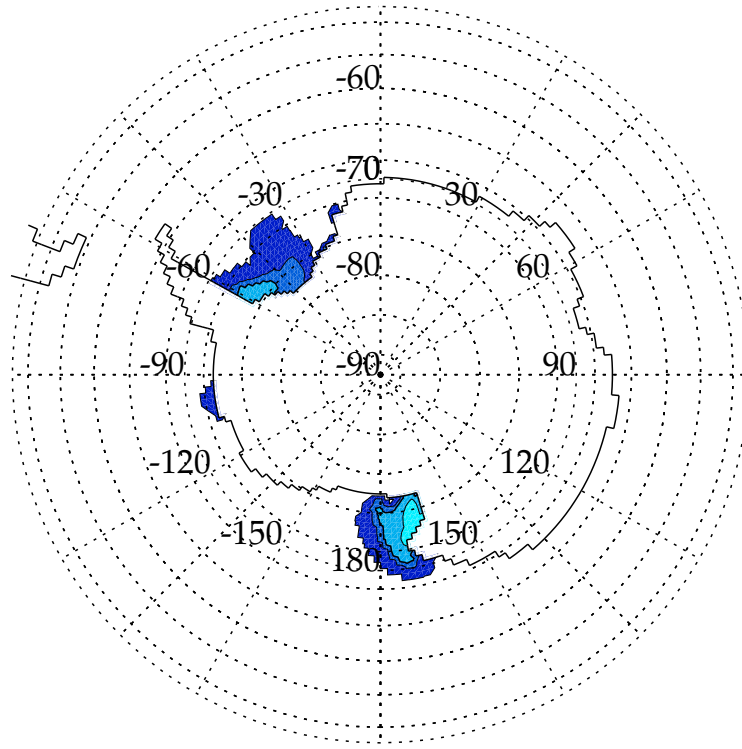
IceFra\_Arc\_Sept  
13T\_corr\_24910101\_25001231\_1M



(%): Min= -0.00, Max= 0.98, Int= 0.10



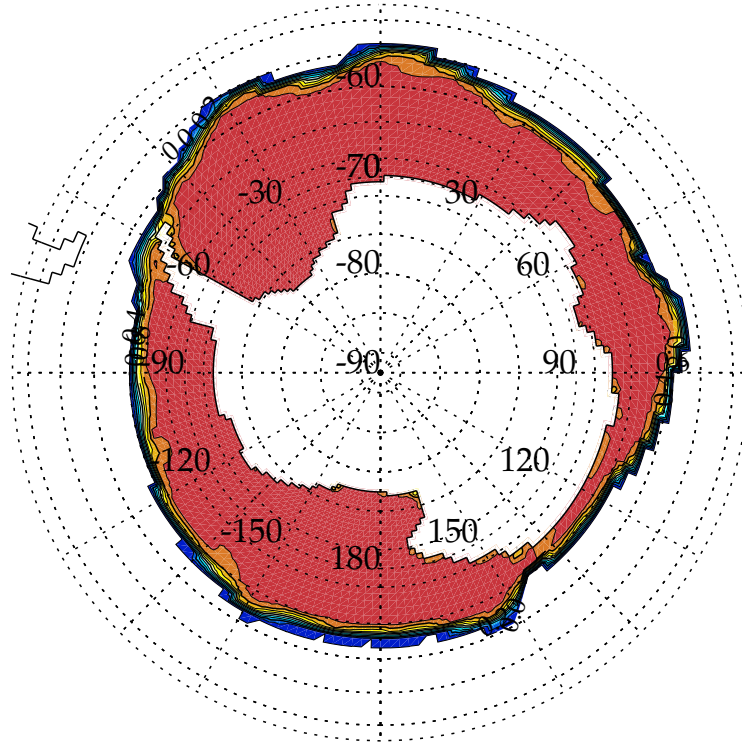
IceFra\_Ant\_March  
13T\_corr\_24910101\_25001231\_1M



(%): Min= -0.00, Max= 0.40, Int= 0.10



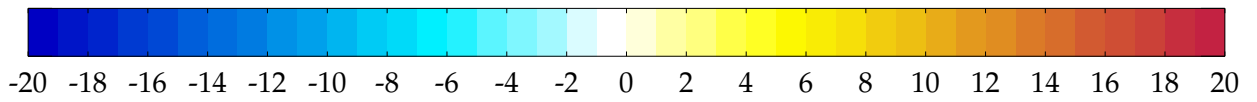
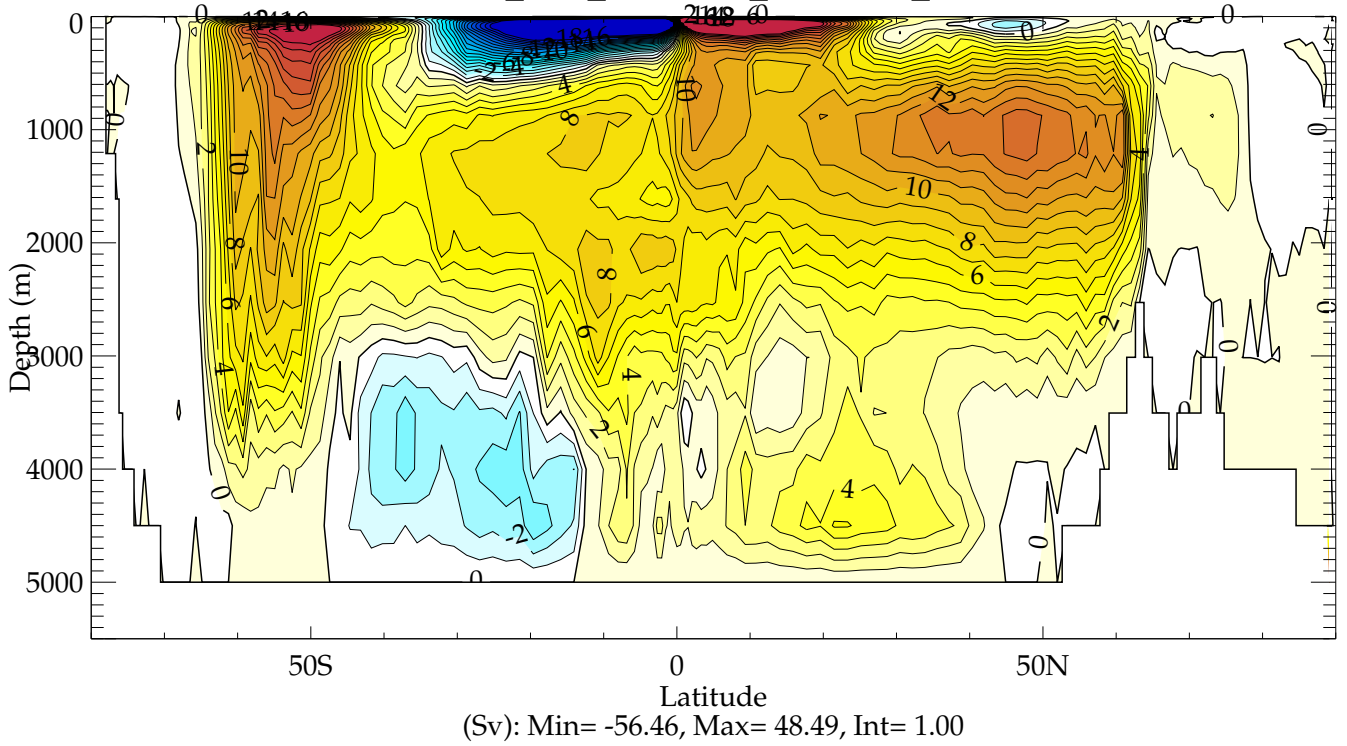
IceFra\_Ant\_Sept  
13T\_corr\_24910101\_25001231\_1M



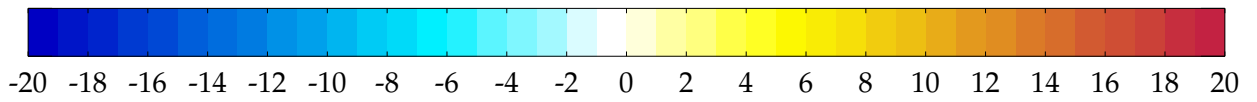
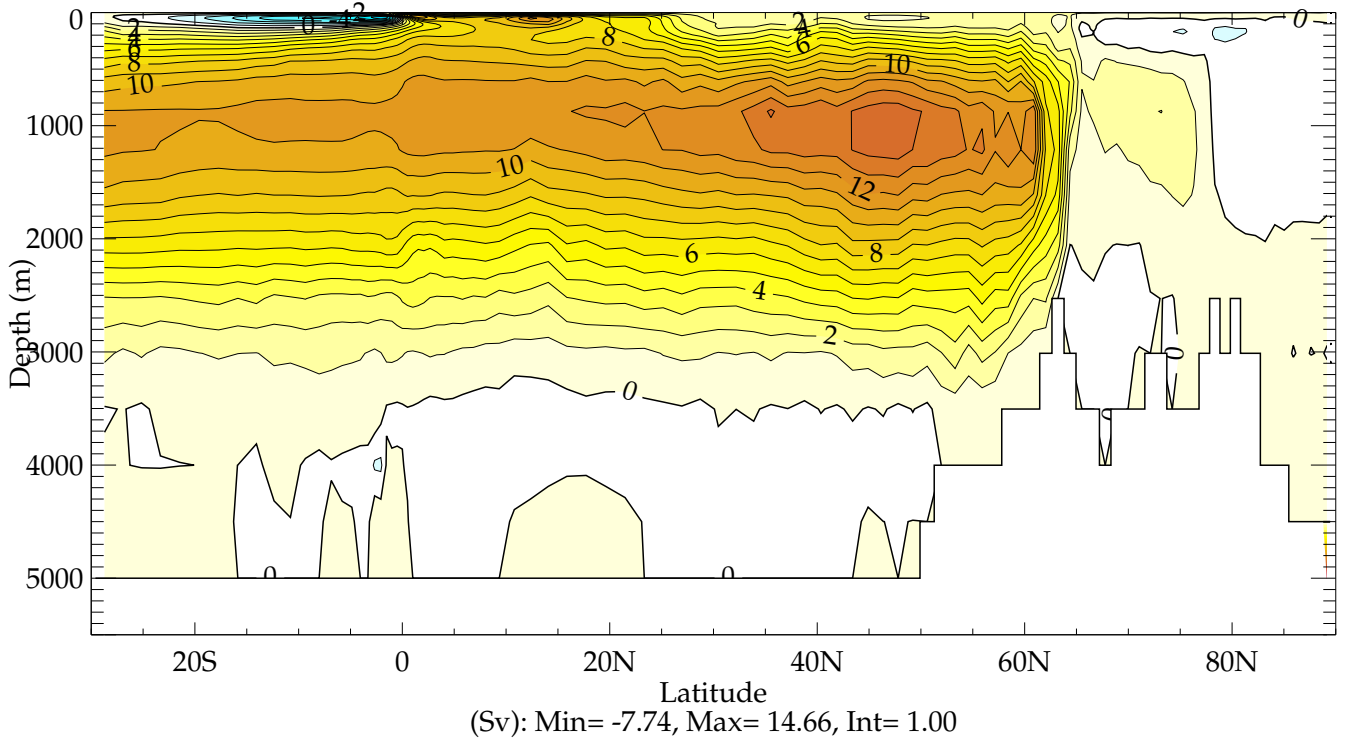
(%): Min= -0.00, Max= 1.00, Int= 0.10



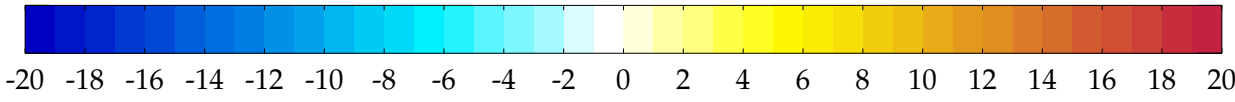
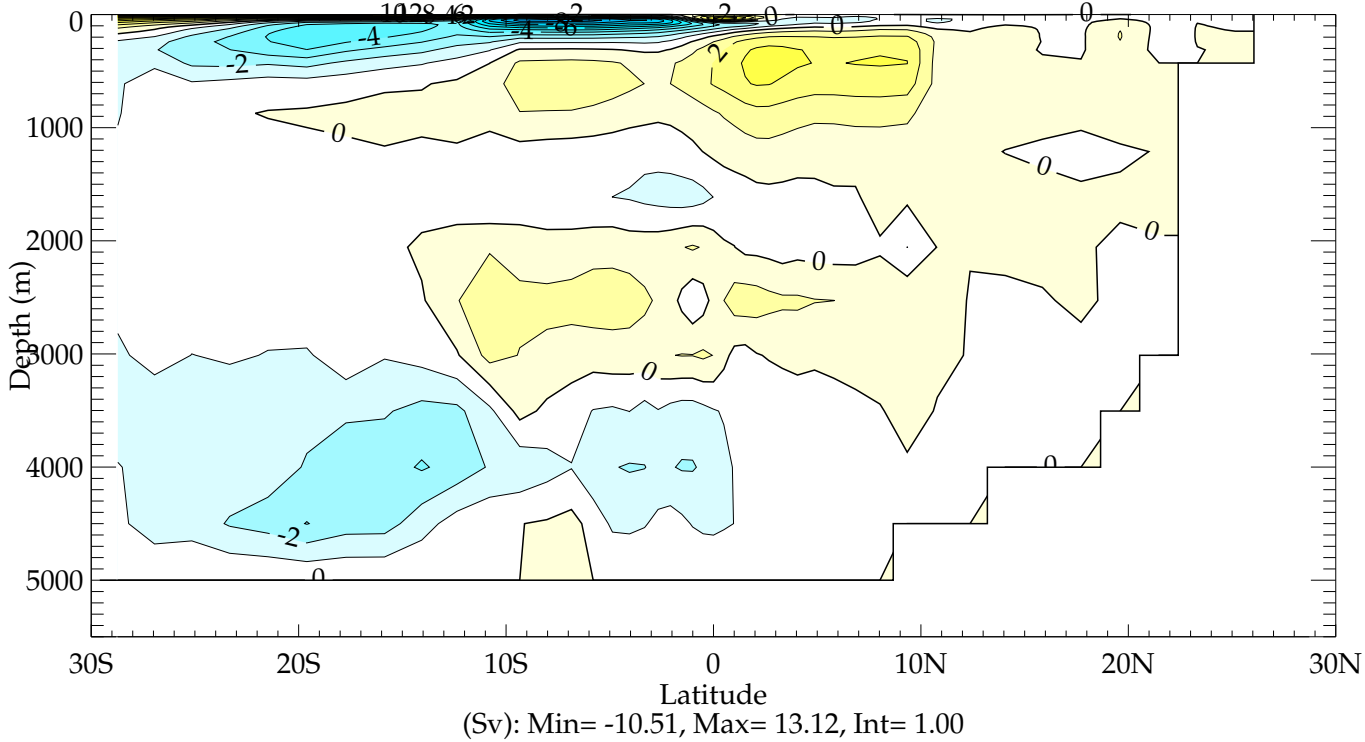
Meridional Stream Function, GloNoMed  
13T\_corr\_24910101\_25001231\_1Y



# Meridional Stream Function, Atl l3T\_corr\_24910101\_25001231\_1Y

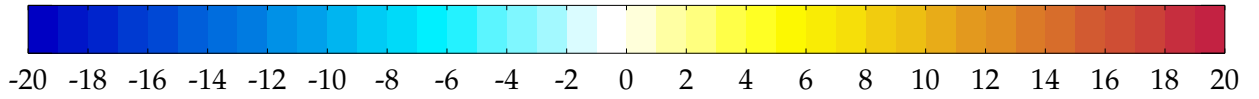
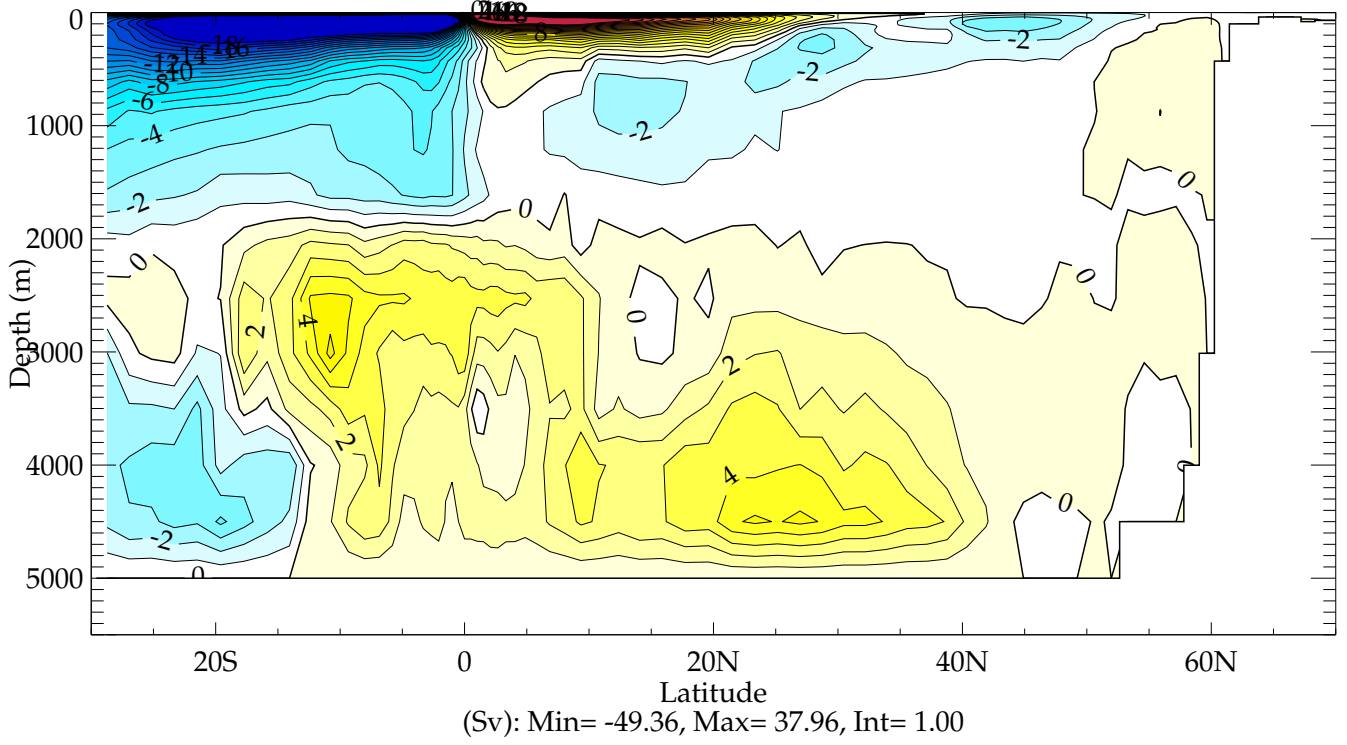


Meridional Stream Function, Ind  
13T\_corr\_24910101\_25001231\_1Y

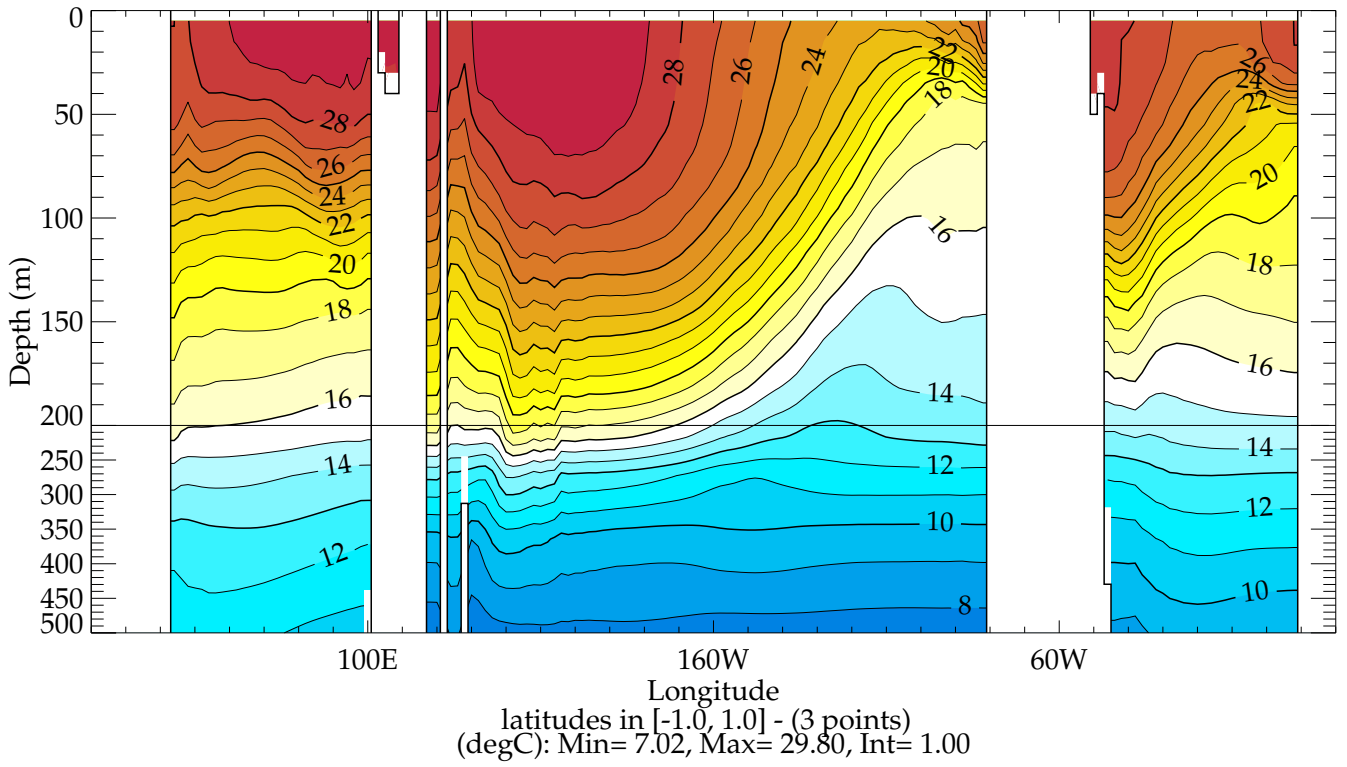




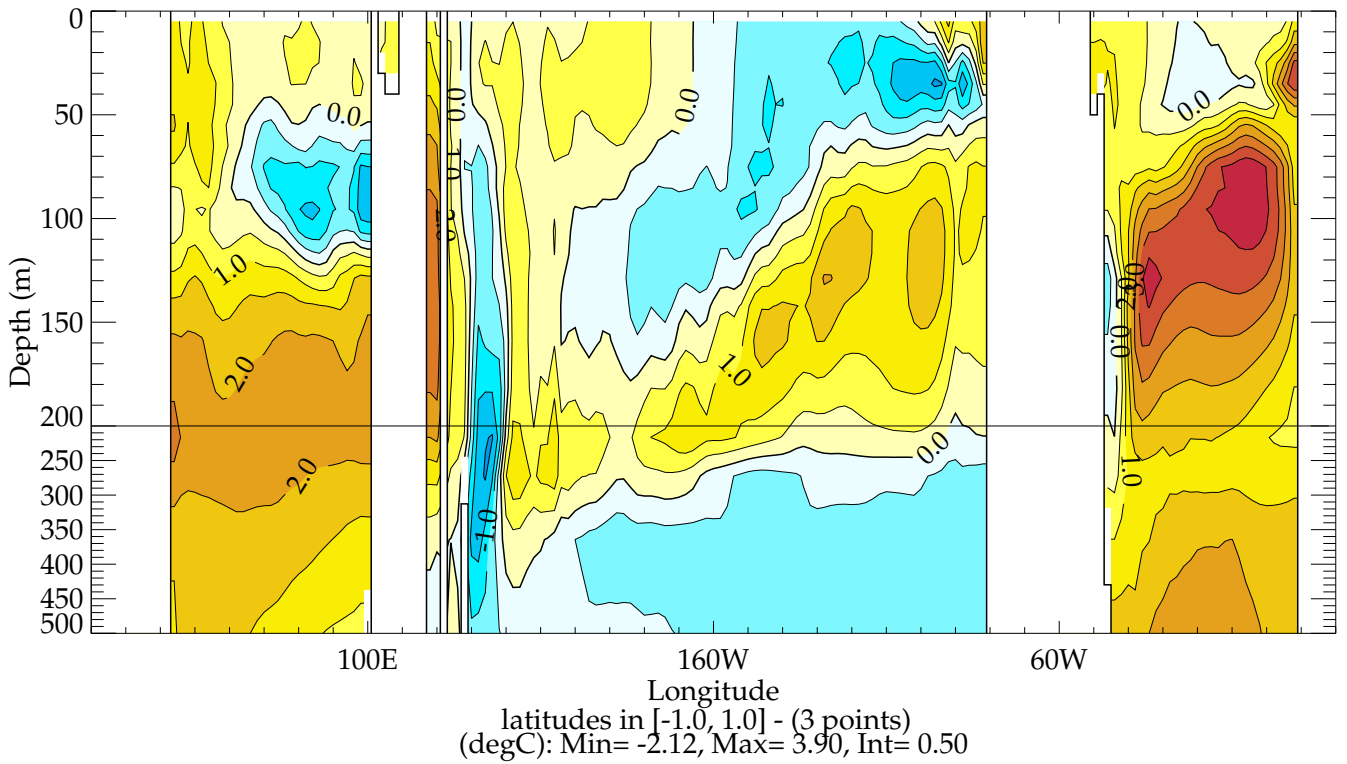
Meridional Stream Function, IndoPac  
13T\_corr\_24910101\_25001231\_1Y



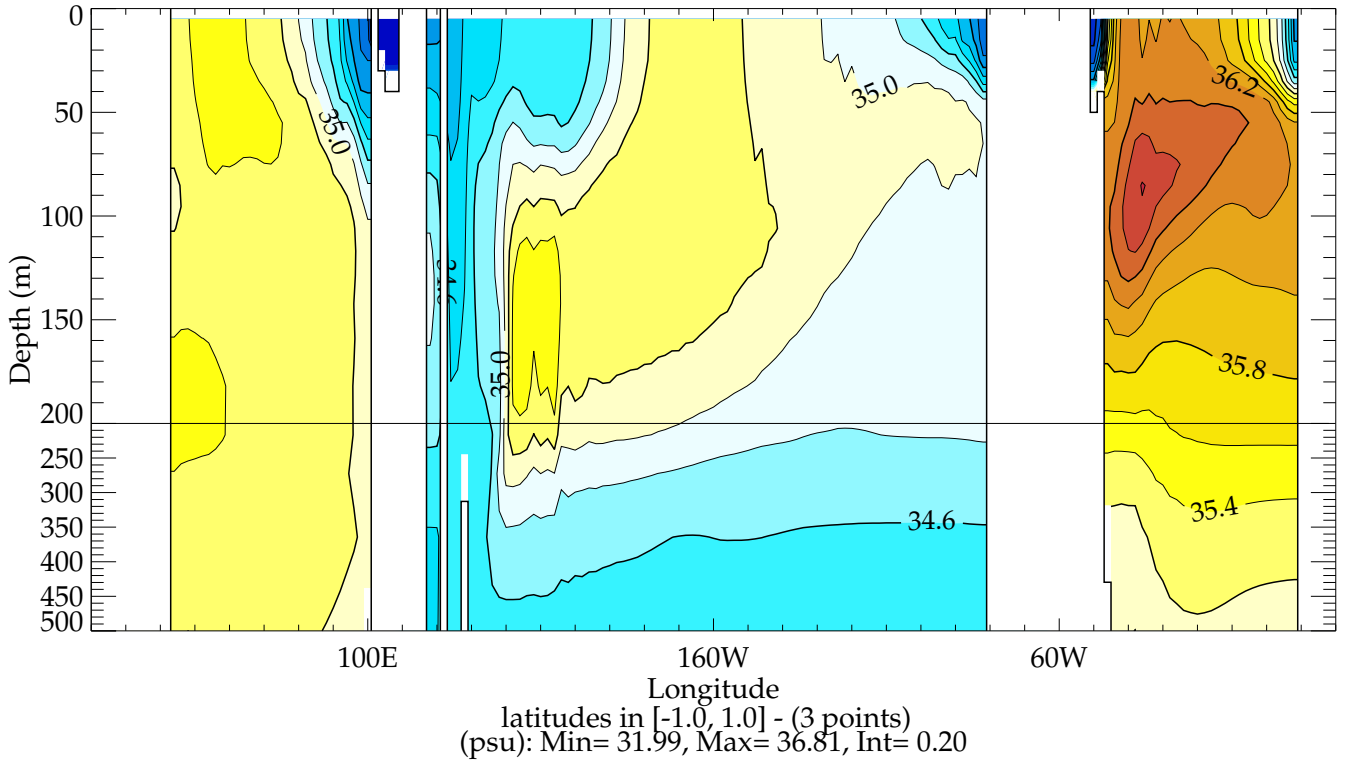
### Equatorial Temperature 13T\_corr\_24910101\_25001231\_1Y




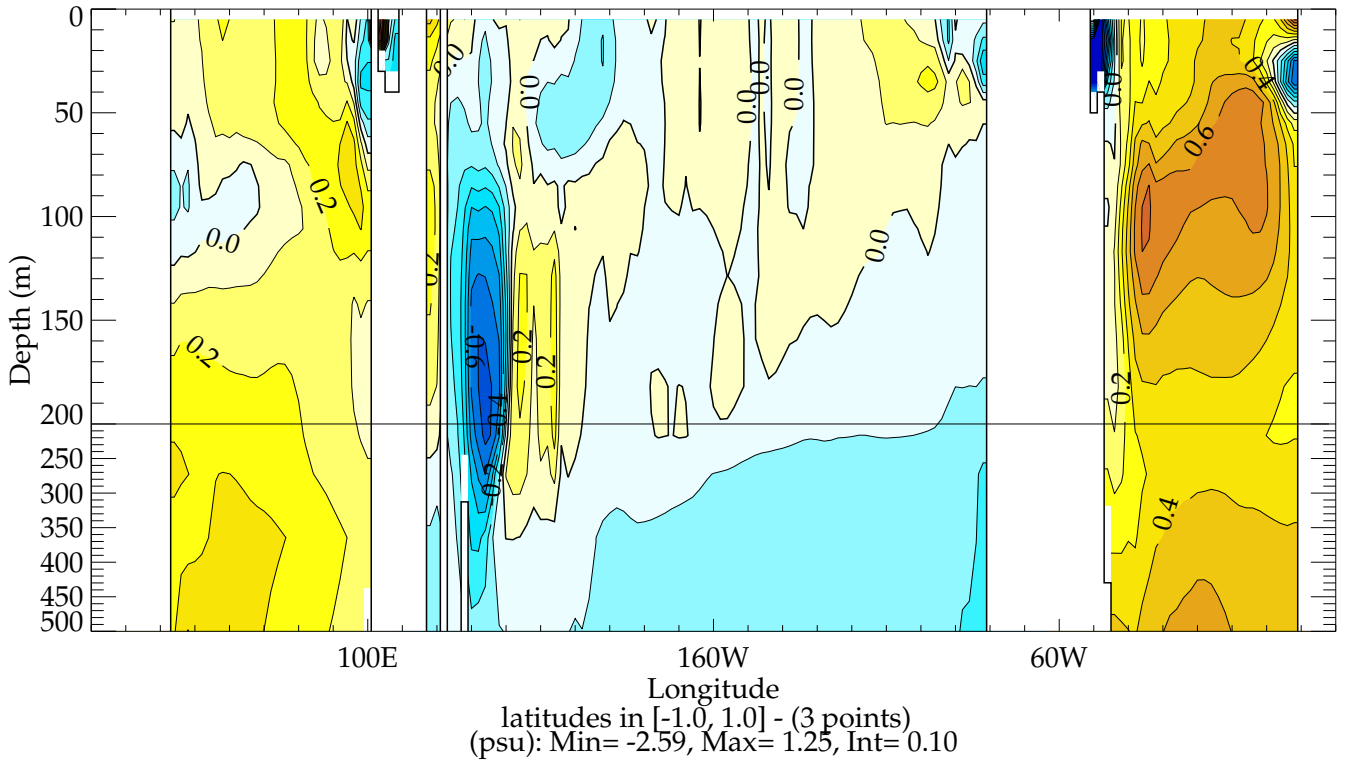
### Equatorial Temperature 13T\_corr\_24910101\_25001231\_1Y - Levitus




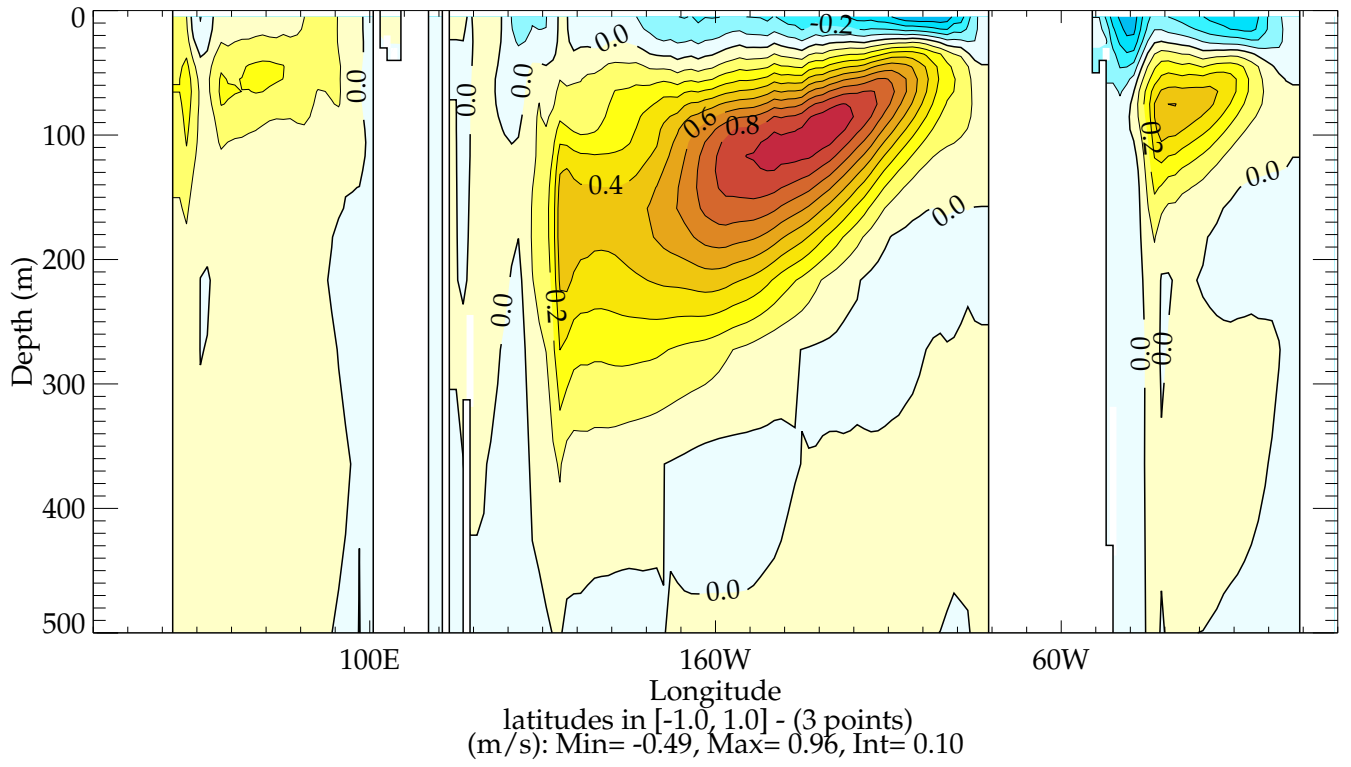
### Equatorial Salinity 13T\_corr\_24910101\_25001231\_1Y

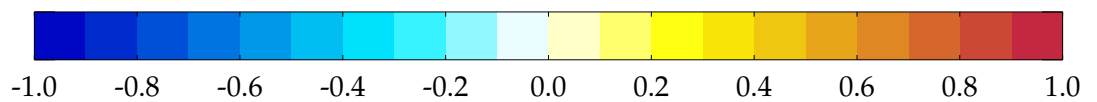
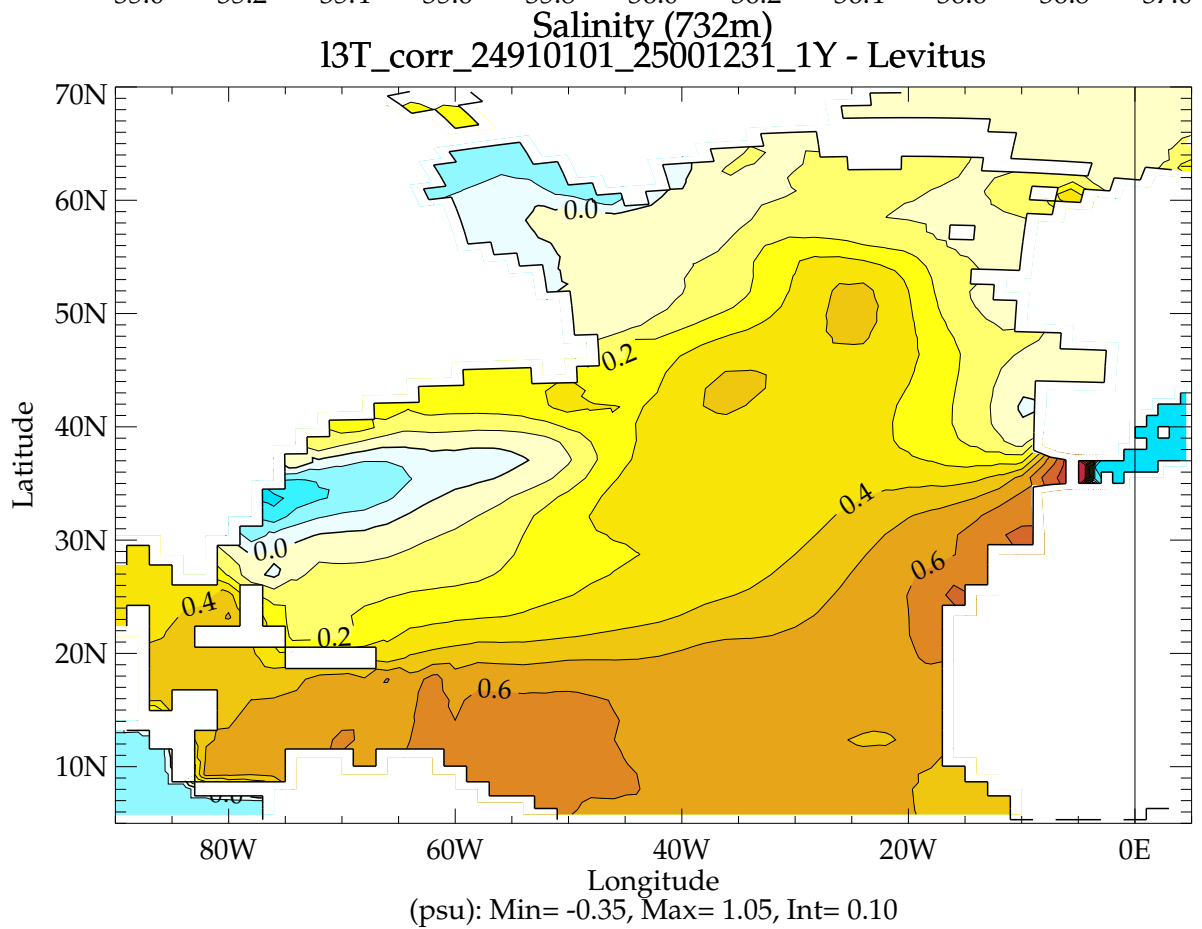
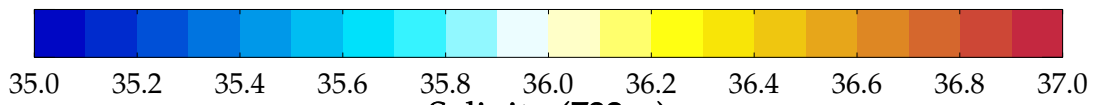
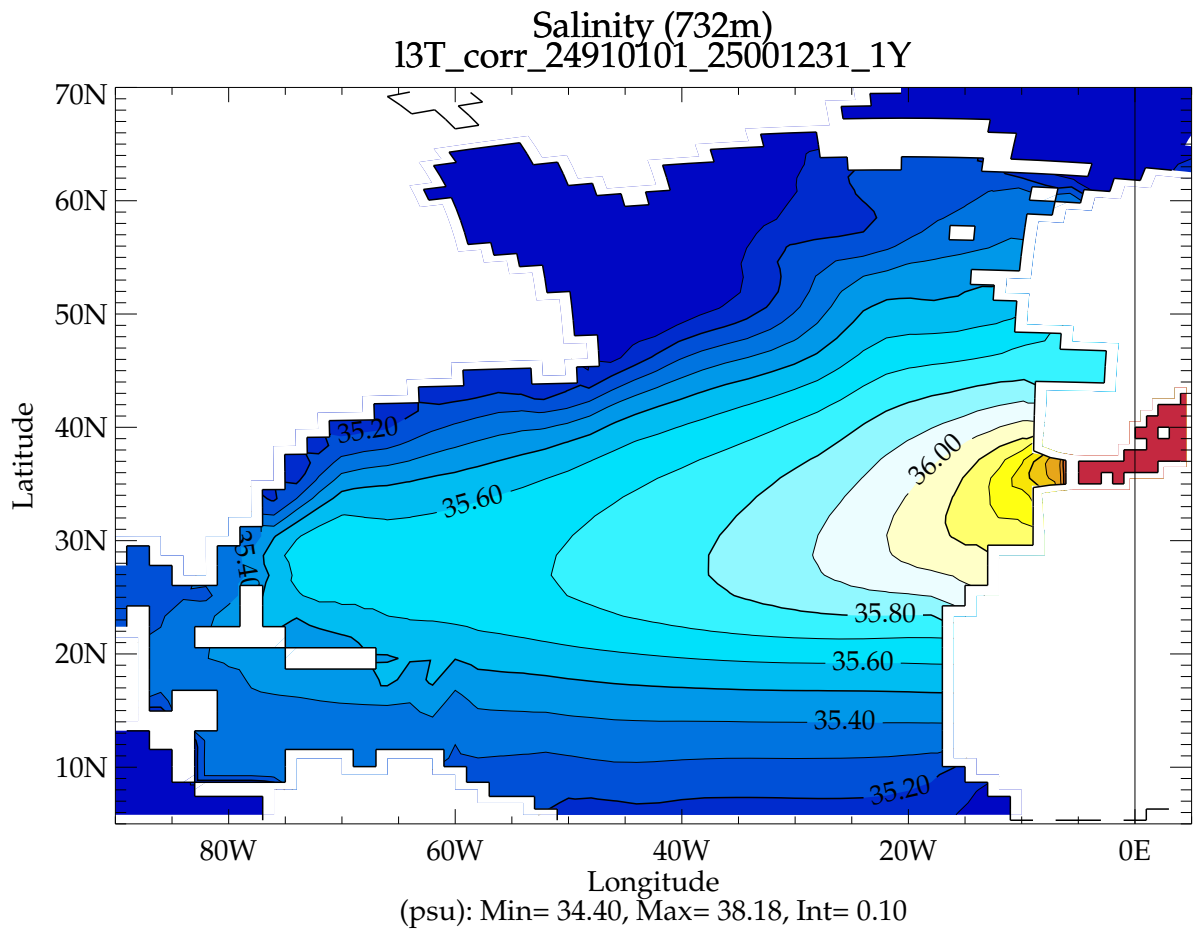


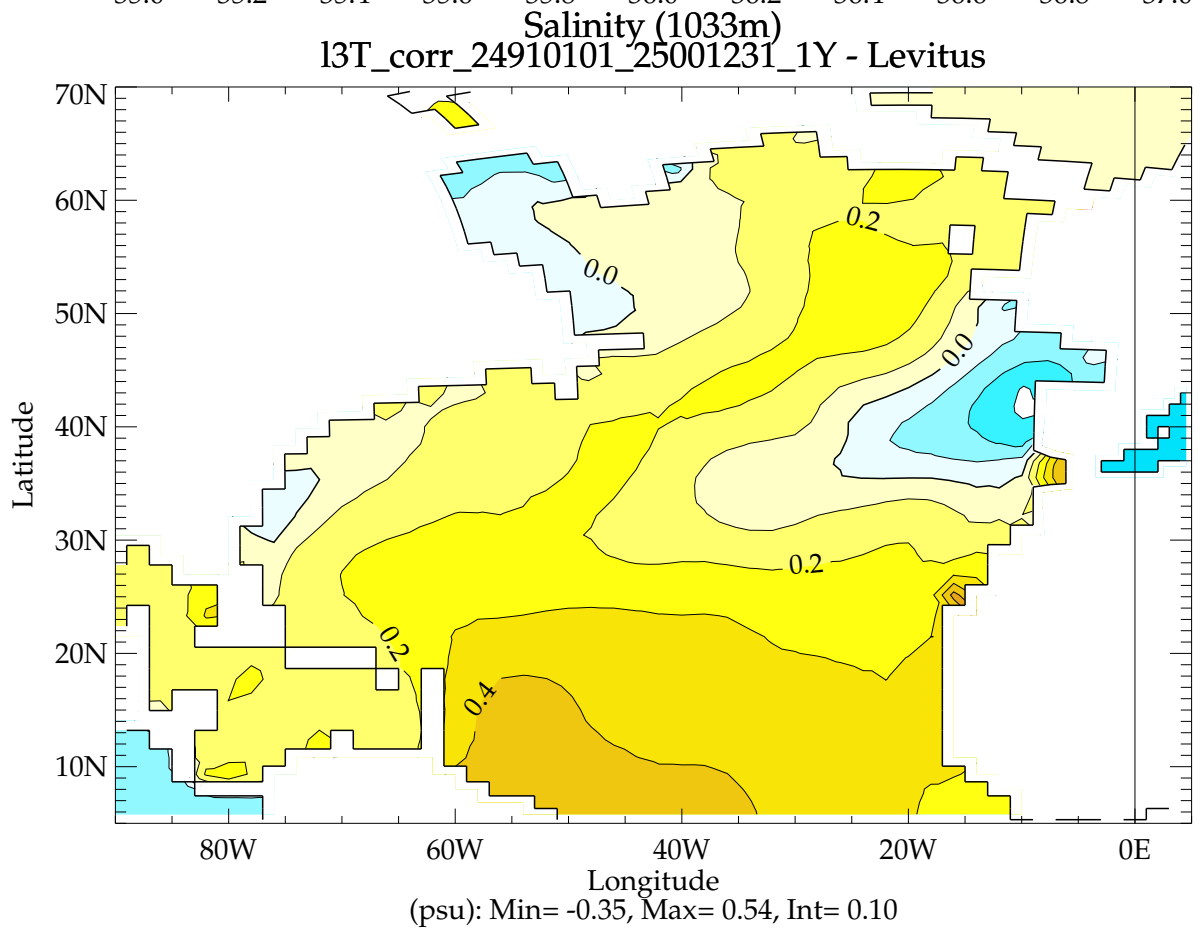
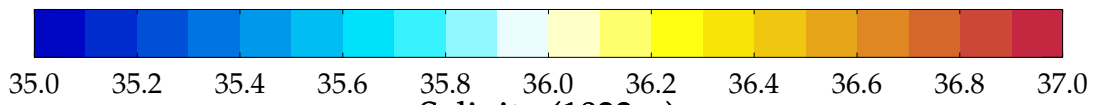
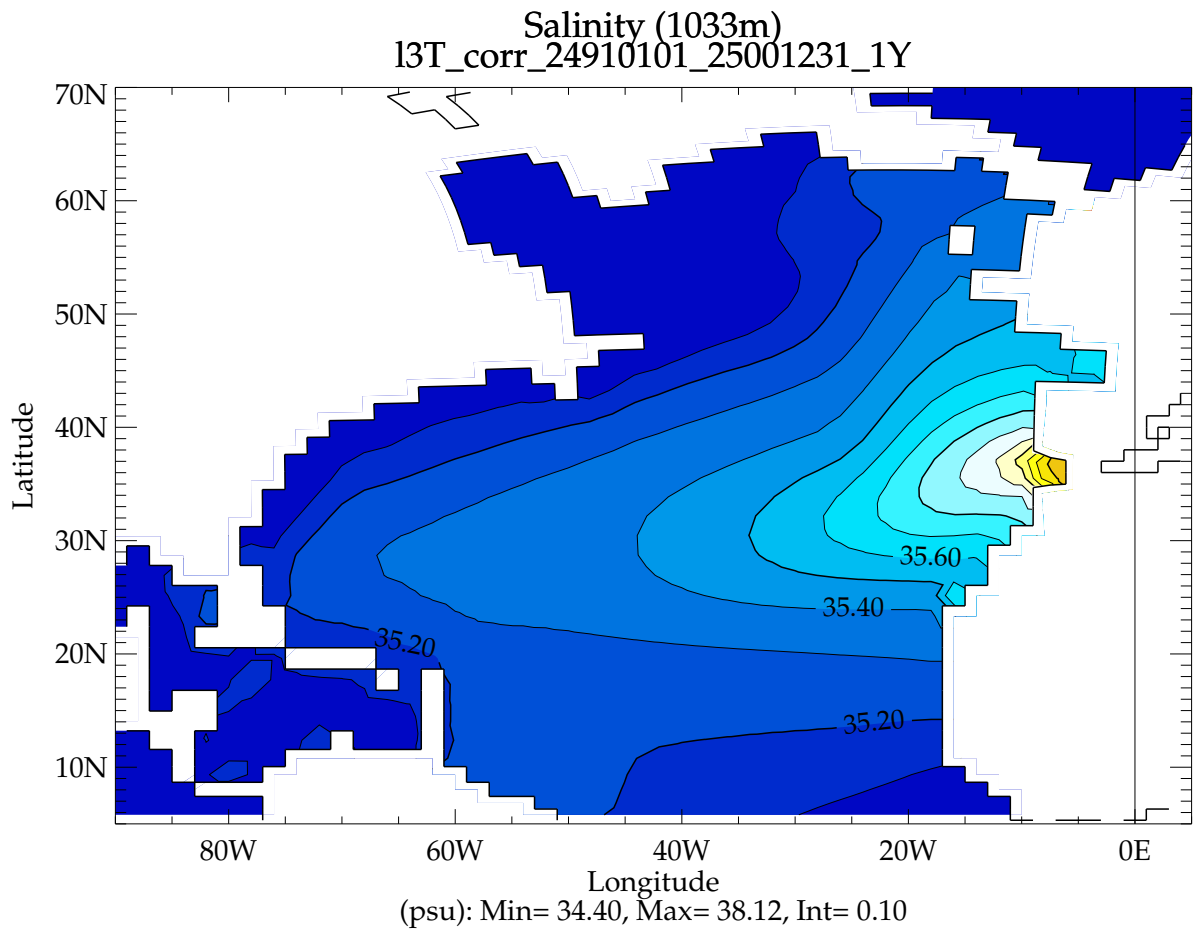
### Equatorial Salinity 13T\_corr\_24910101\_25001231\_1Y - Levitus

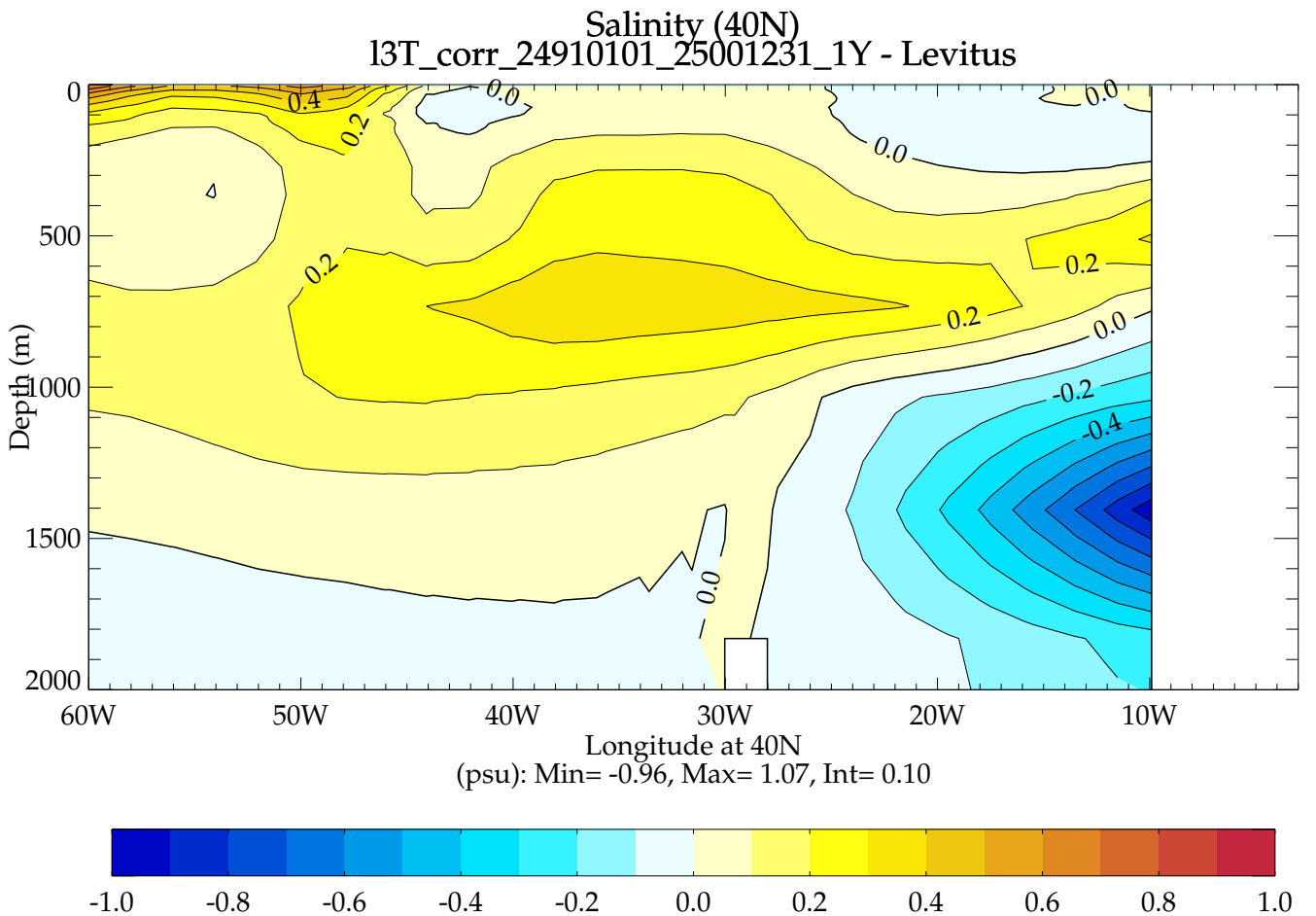
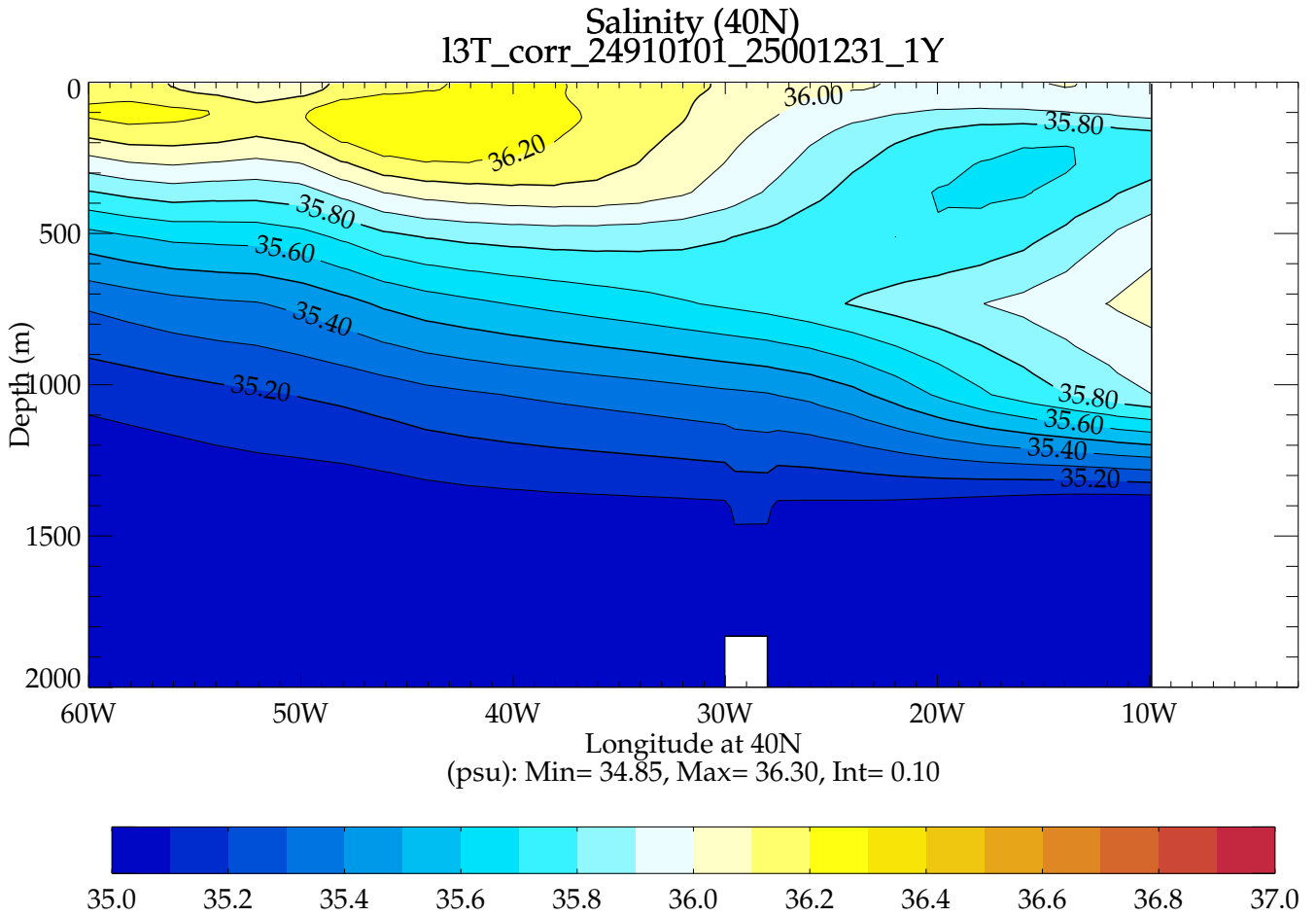


# Equatorial Zonal Current 13T\_corr\_24910101\_25001231\_1Y

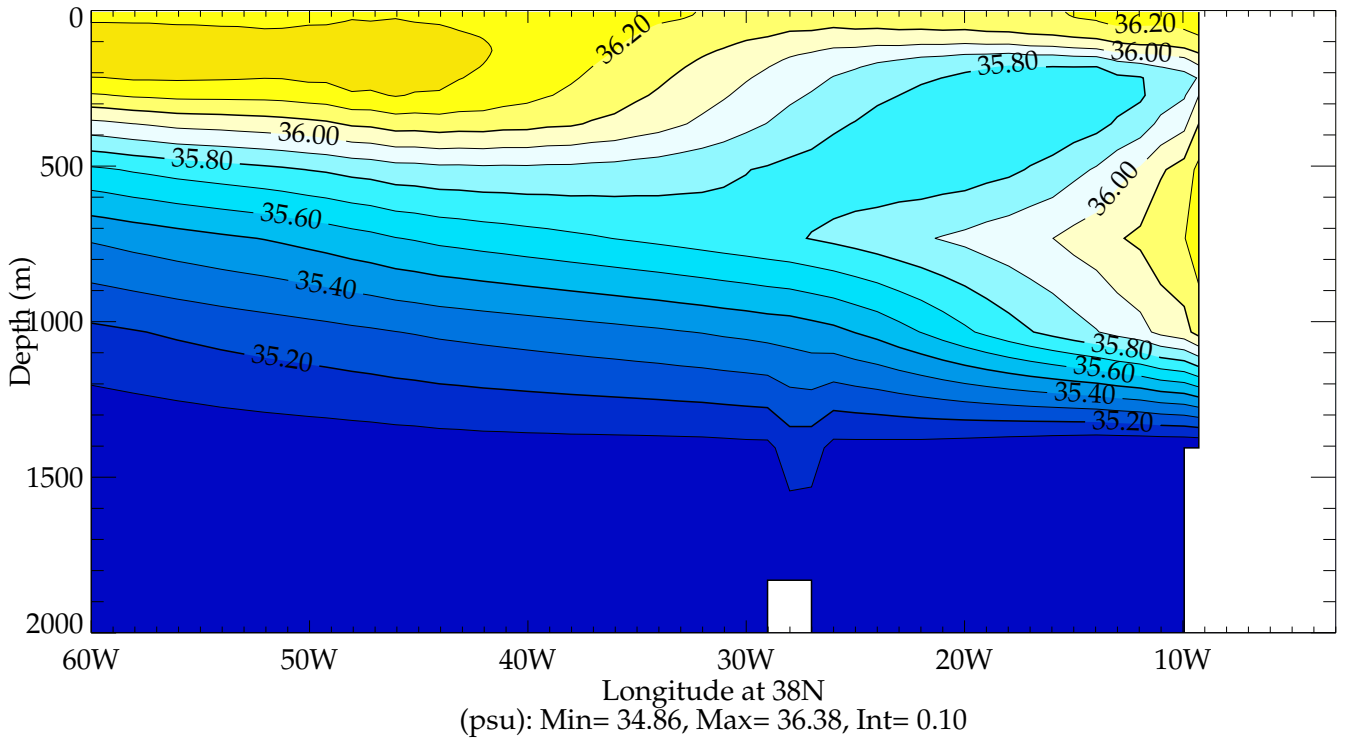




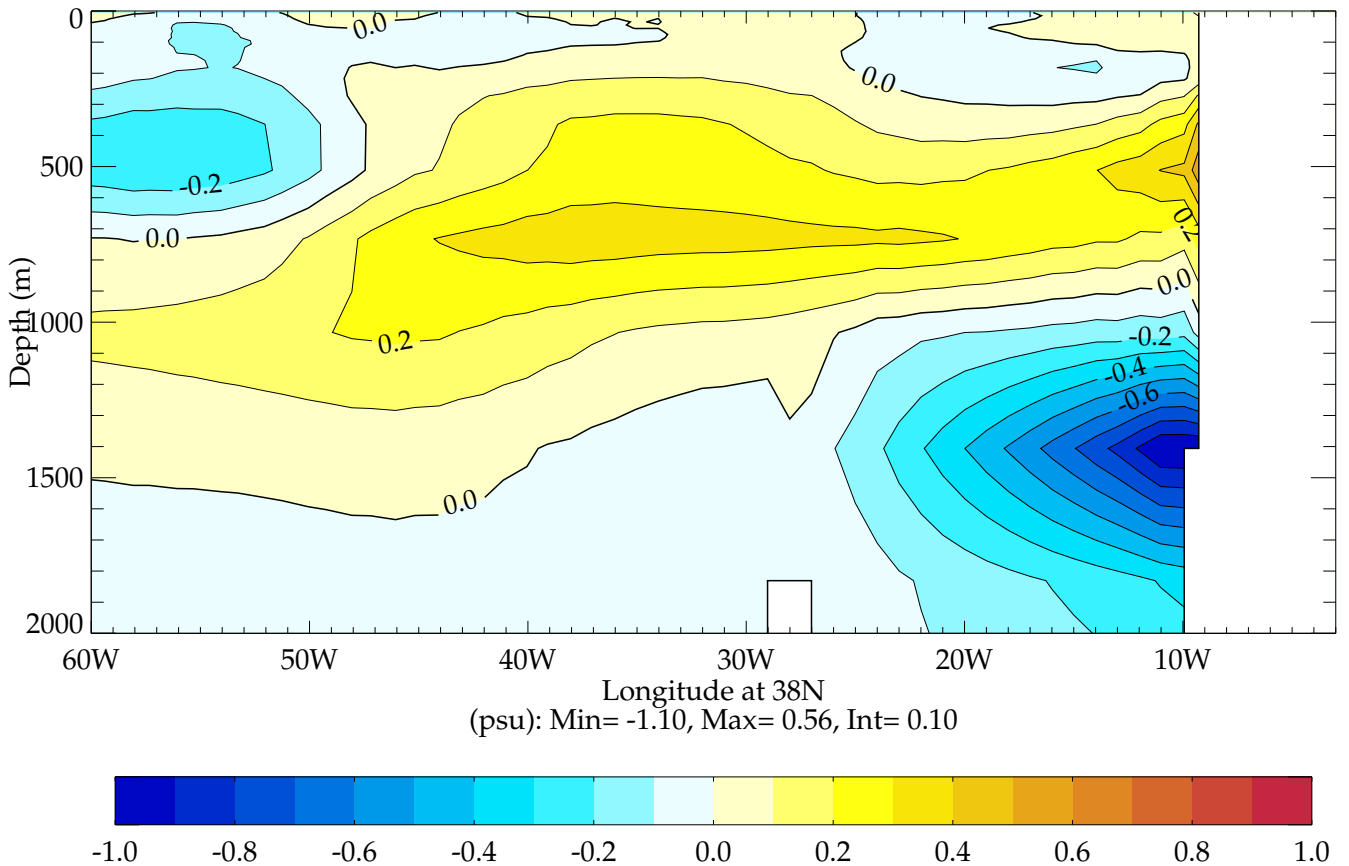




Salinity (38N)  
13T\_corr\_24910101\_25001231\_1Y

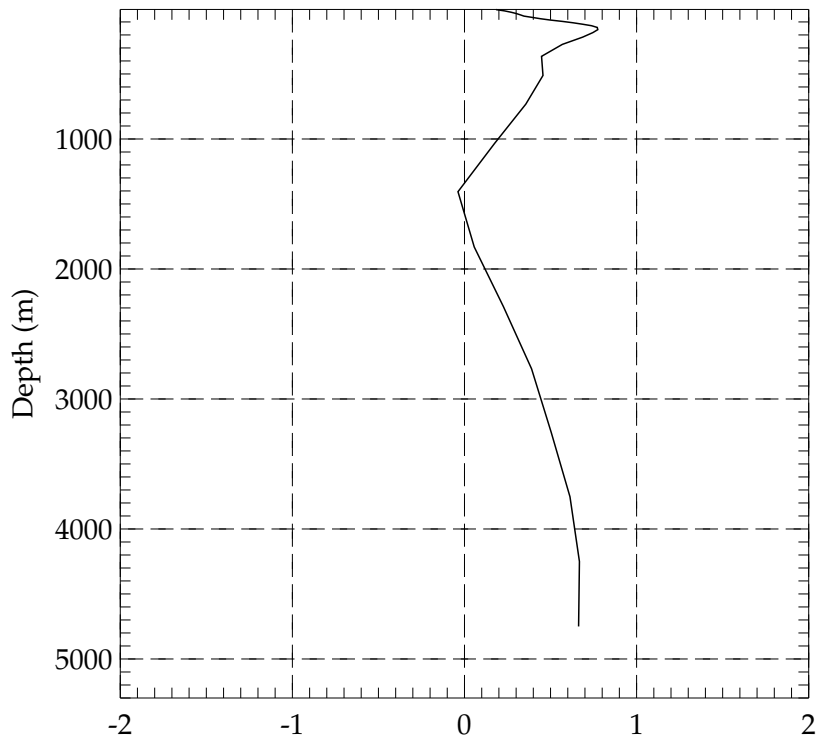


Salinity (38N)  
13T\_corr\_24910101\_25001231\_1Y - Levitus



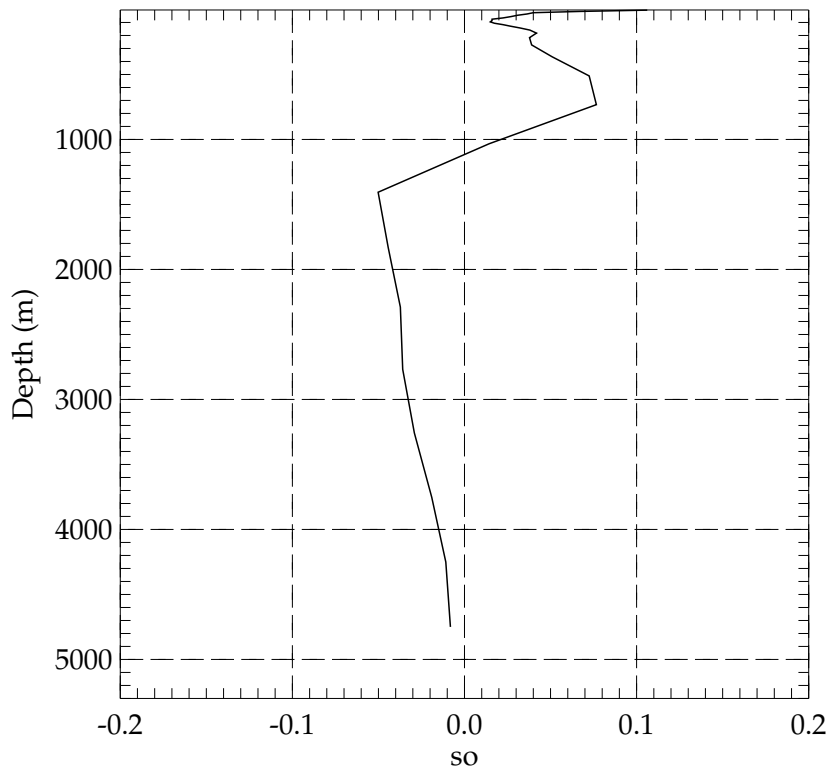


Temperature Global mean  
l3T\_corr\_24910101\_25001231\_1Y - Levitus (Black)



latitudes in [-78.2, 90.0] - (149 points) longitudes in [20.0, 380.0] - (180 points)  
(degC): Min= -0.04, Max= 0.77

Salinity Global mean  
l3T\_corr\_24910101\_25001231\_1Y - Levitus (Black)



latitudes in [-78.2, 90.0] - (149 points) longitudes in [20.0, 380.0] - (180 points)  
(psu): Min= -0.05, Max= 0.11

