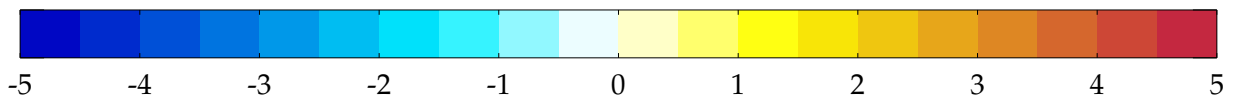
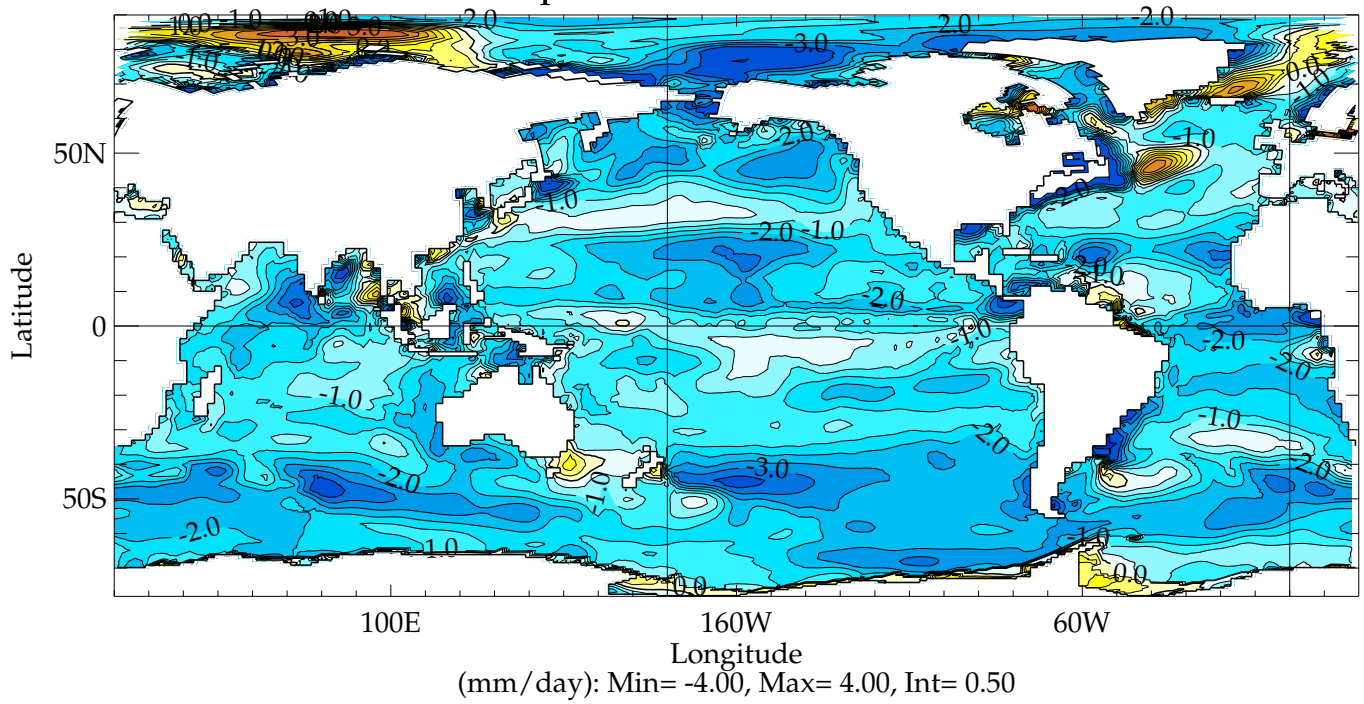
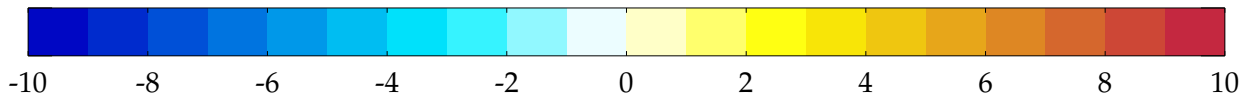
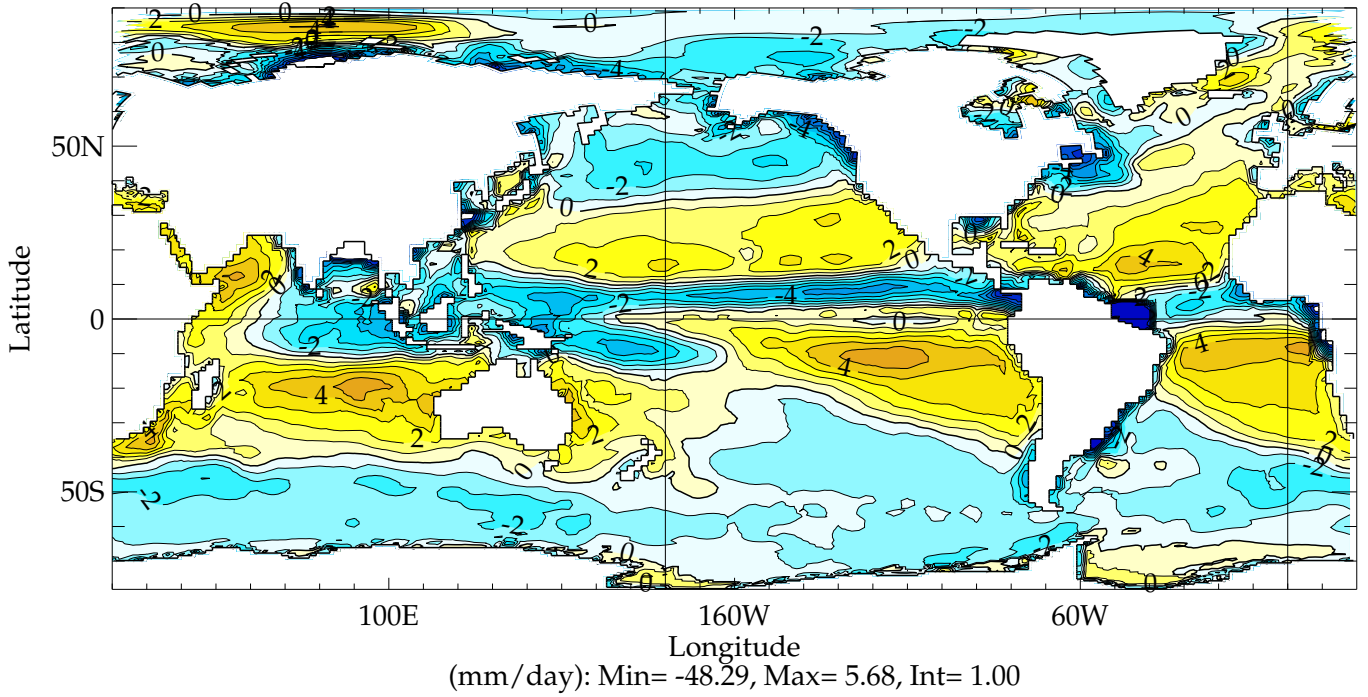


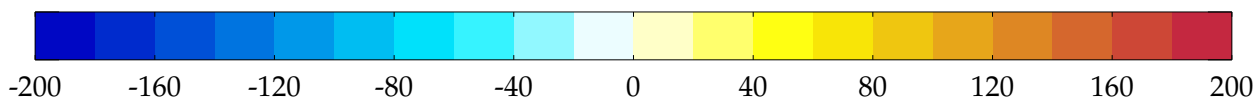
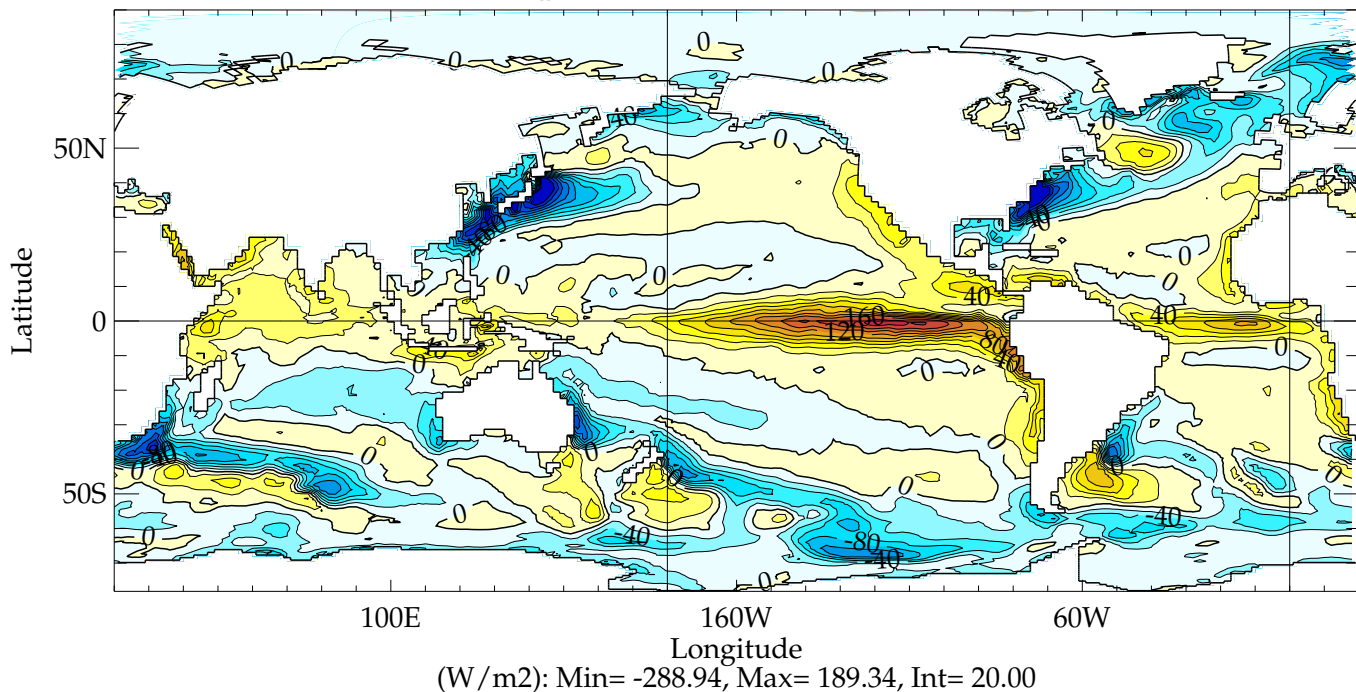
Erp
12ps_24910101_25001231_1Y



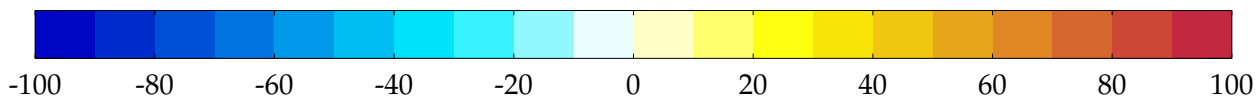
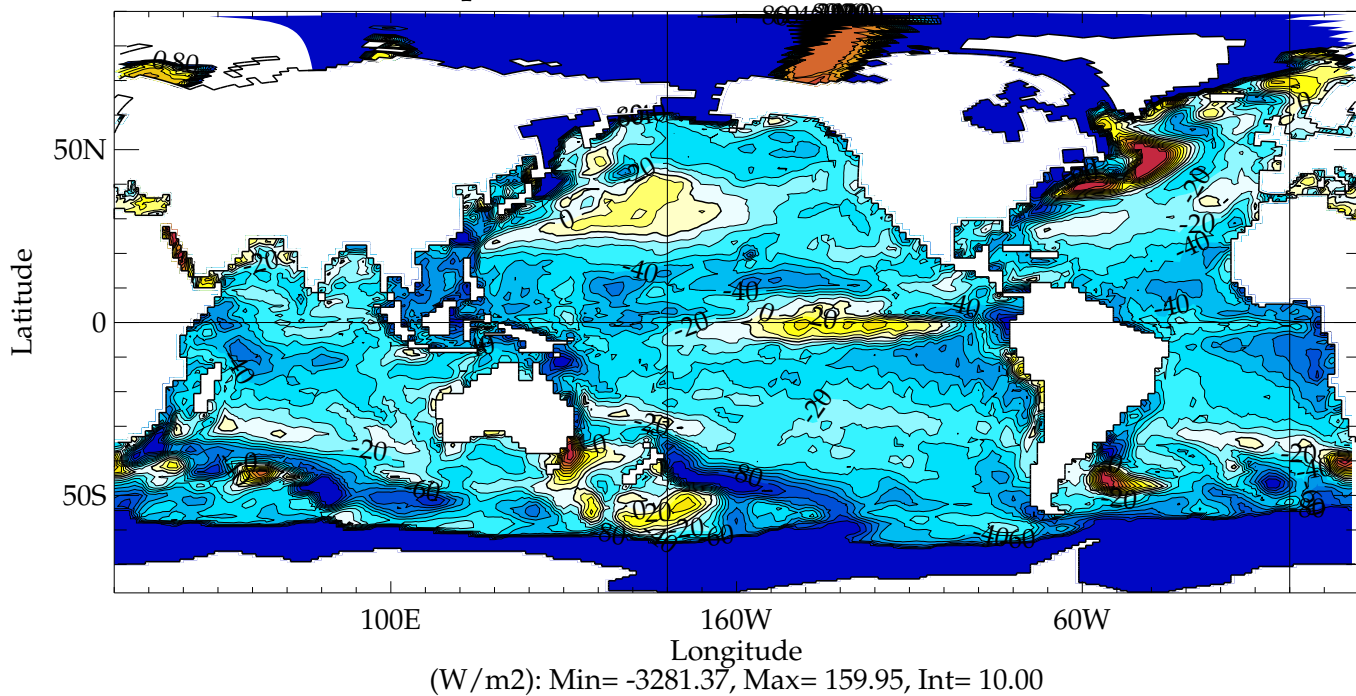
Emp
12ps_24910101_25001231_1Y



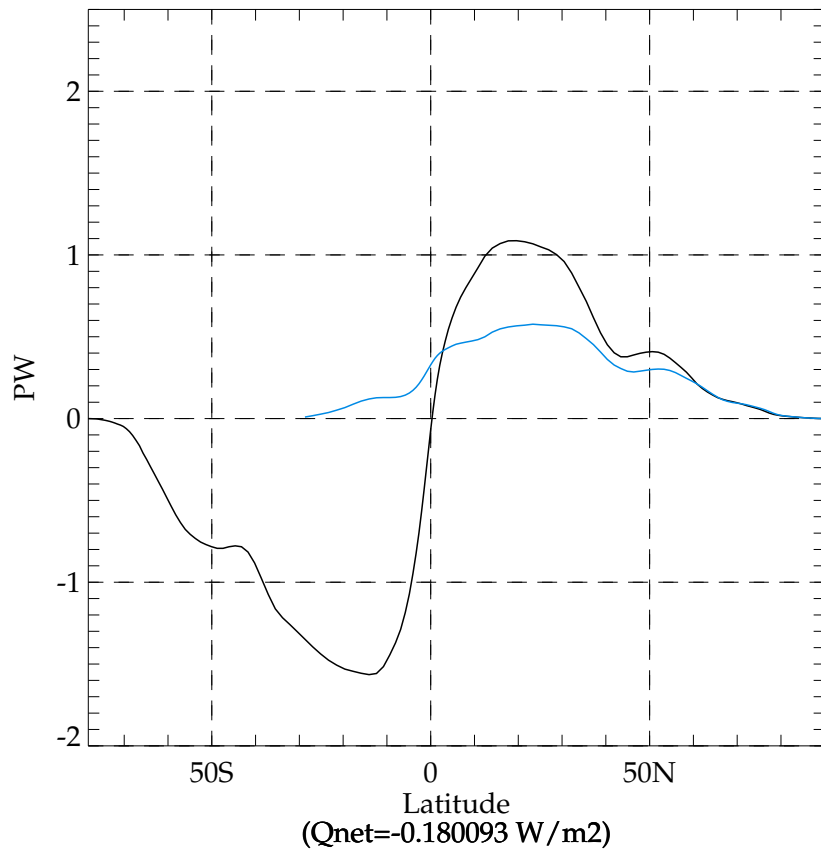
Onet
12ps_24910101_25001231_1Y



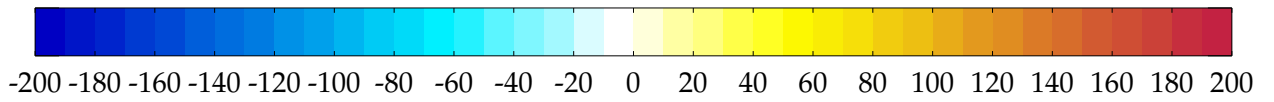
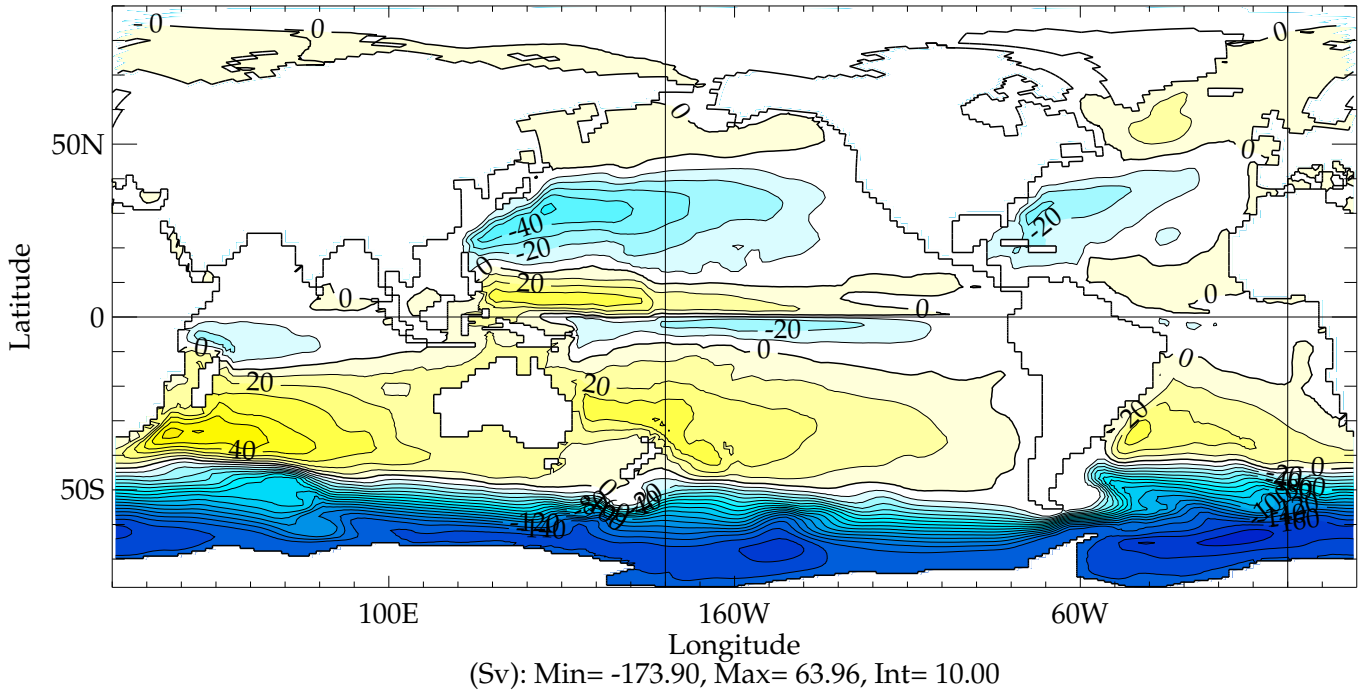
Onet
12ps_24910101_25001231_1Y - OAFflux



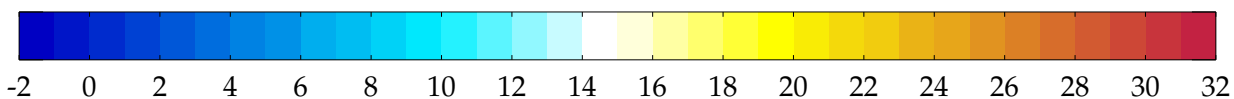
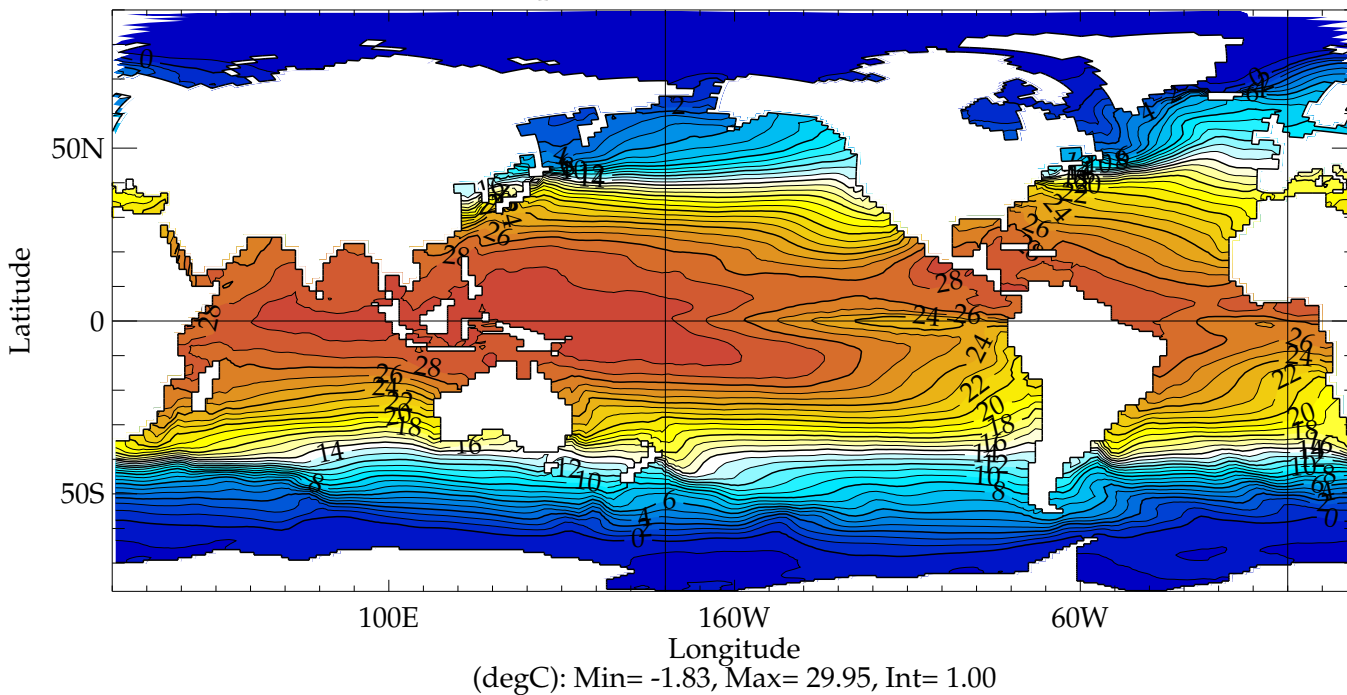
MHT (Black) & Atlantic MHT (Blue)
12ps_24910101_25001231_1Y



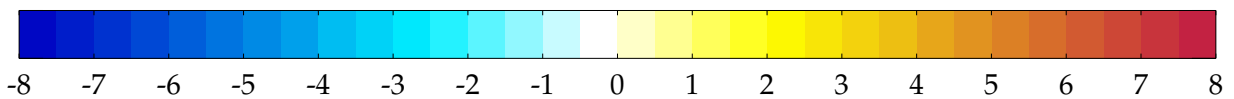
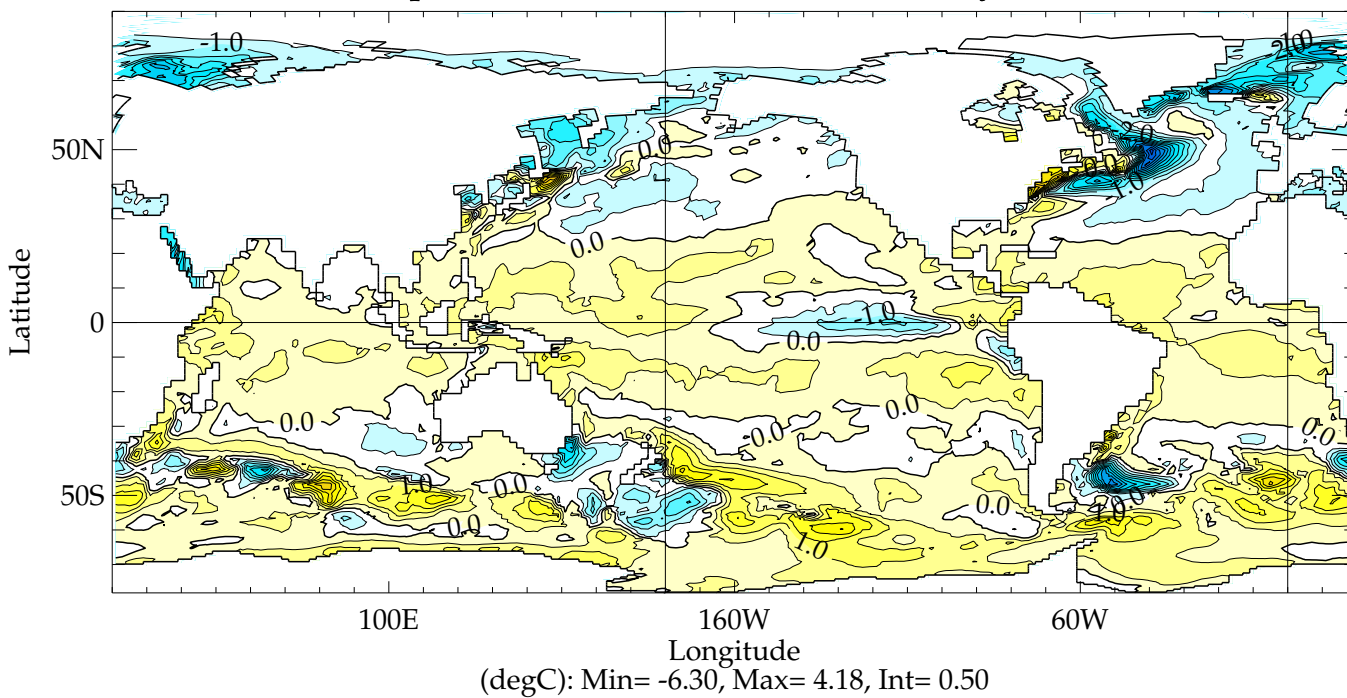
Barotropic Stream Function 12ps_24910101_25001231_1Y



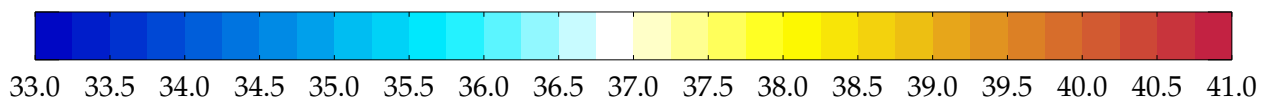
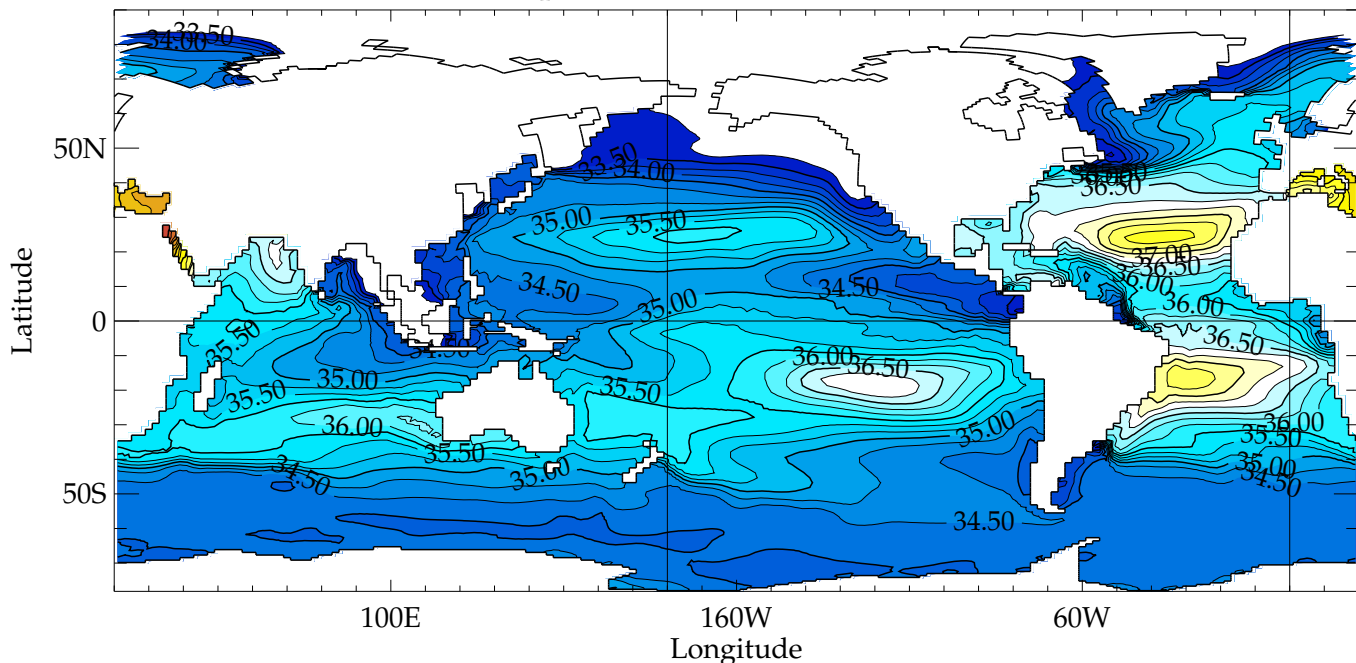
SST
12ps_24910101_25001231_1Y



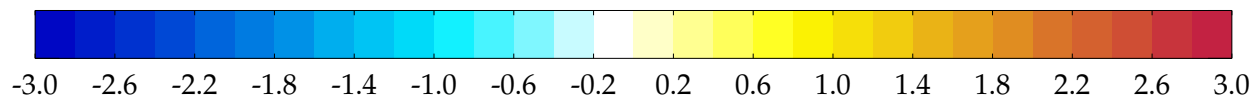
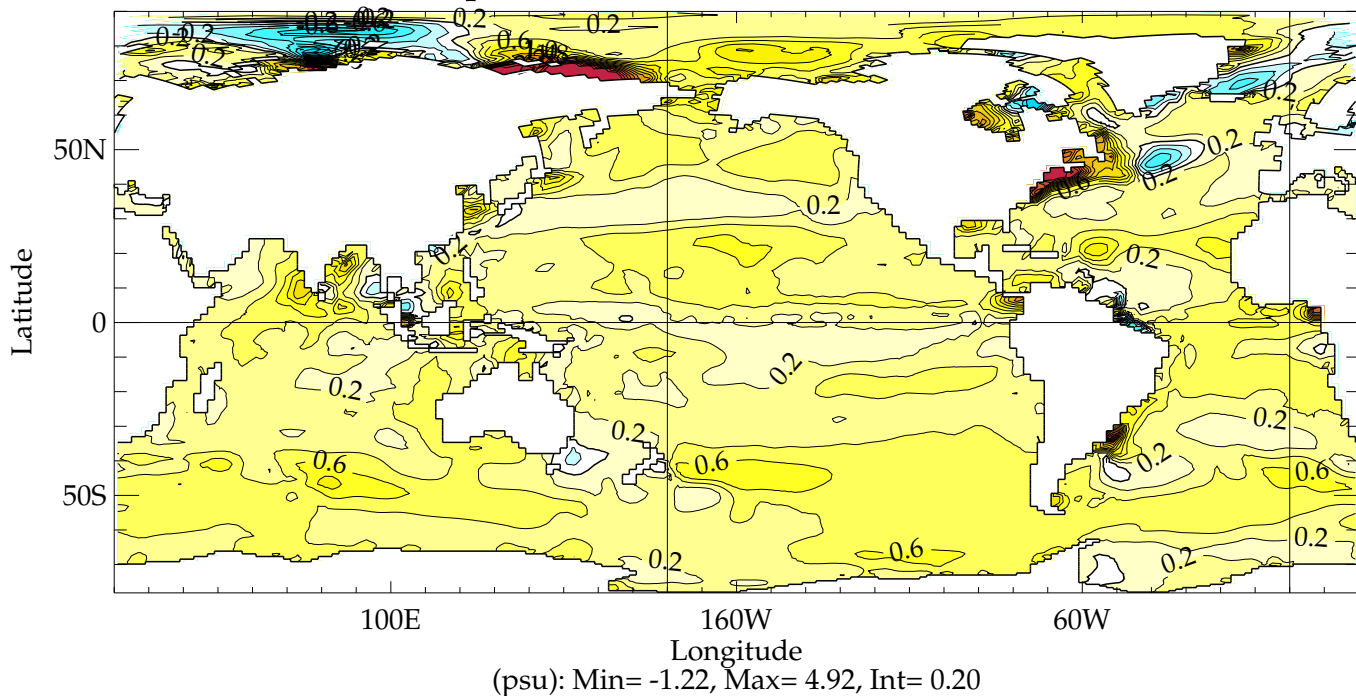
SST
12ps_24910101_25001231_1Y - NewReynolds



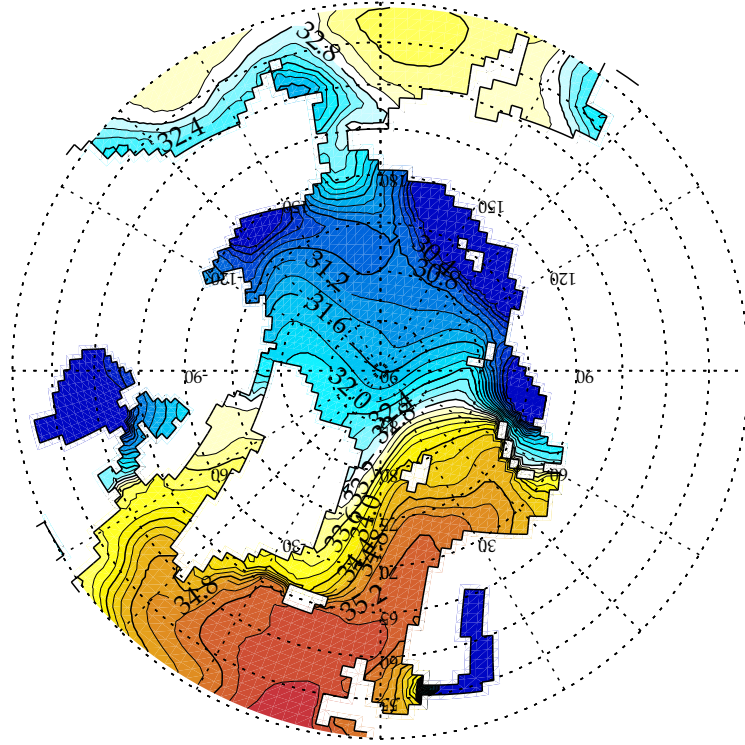
SSS
l2ps_24910101_25001231_1Y



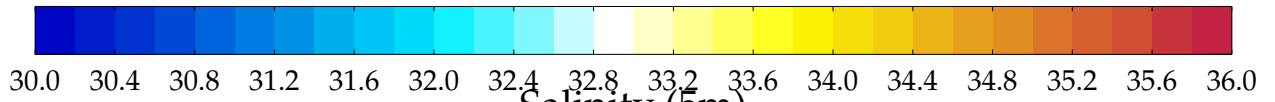
SSS
l2ps_24910101_25001231_1Y - Levitus



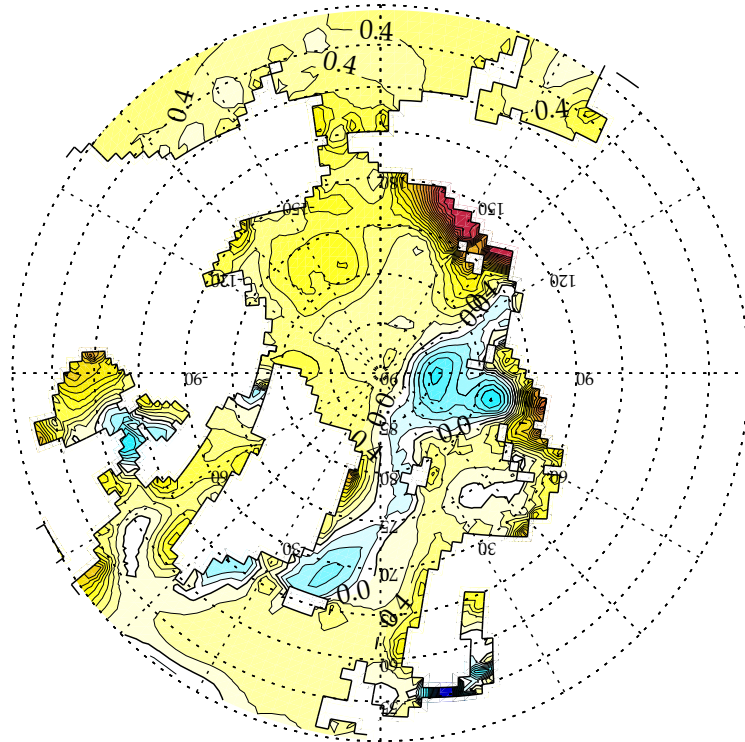
Salinity (5m)
l2ps_24910101_25001231_1Y



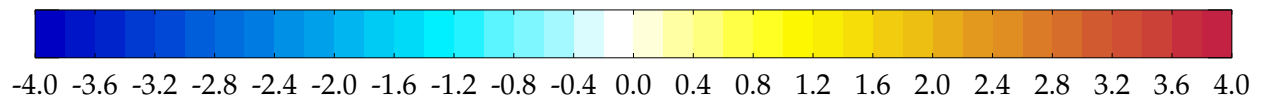
(psu): Min= 5.42, Max= 35.70, Int= 0.20



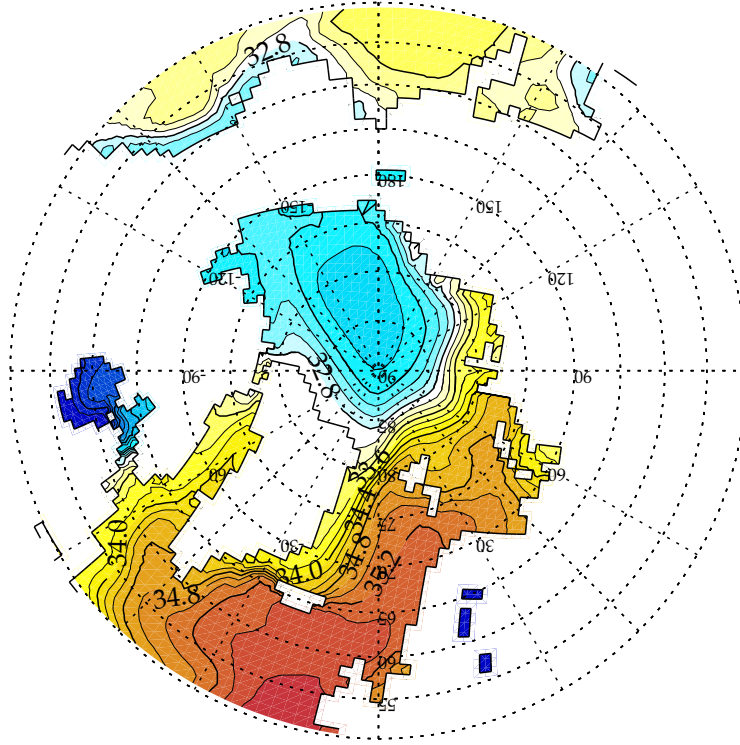
Salinity (5m)
l2ps_24910101_25001231_1Y - Levitus



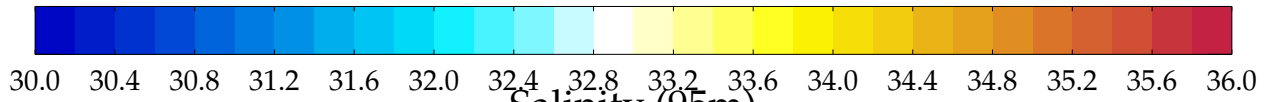
(psu): Min= -8.81, Max= 4.92, Int= 0.20



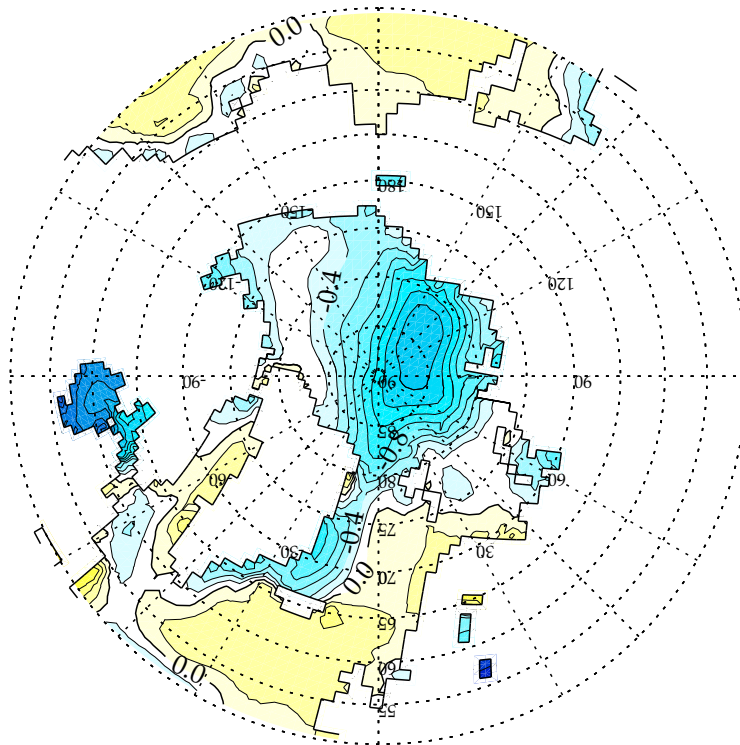
Salinity (95m)
l2ps_24910101_25001231_1Y



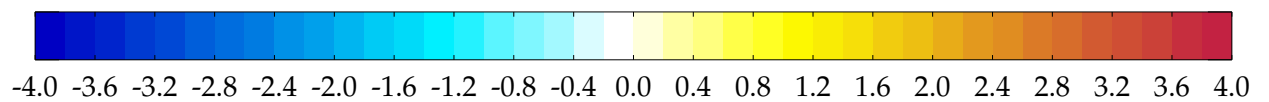
(psu): Min= 5.44, Max= 35.71, Int= 0.20



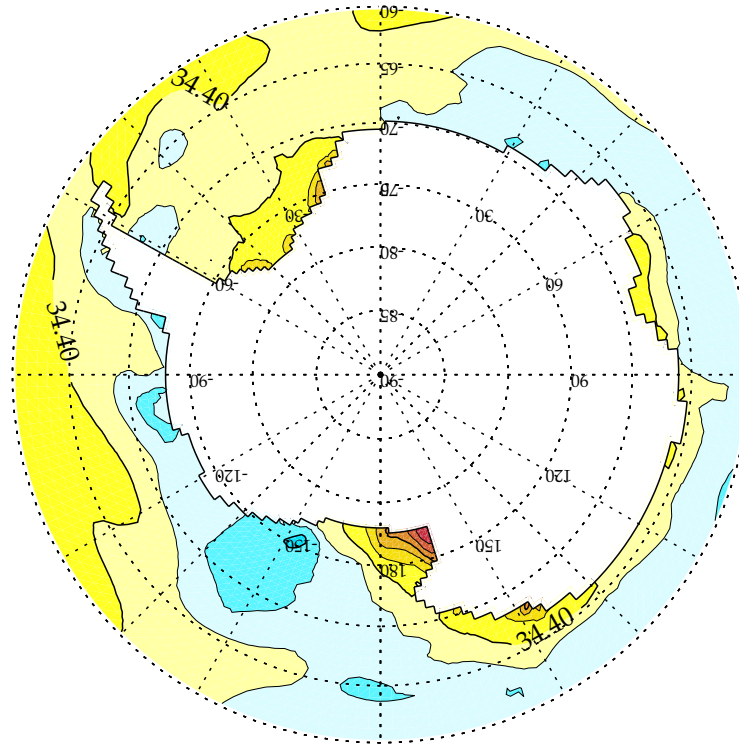
Salinity (95m)
l2ps_24910101_25001231_1Y - Levitus




(psu): Min= -3.51, Max= 0.74, Int= 0.20



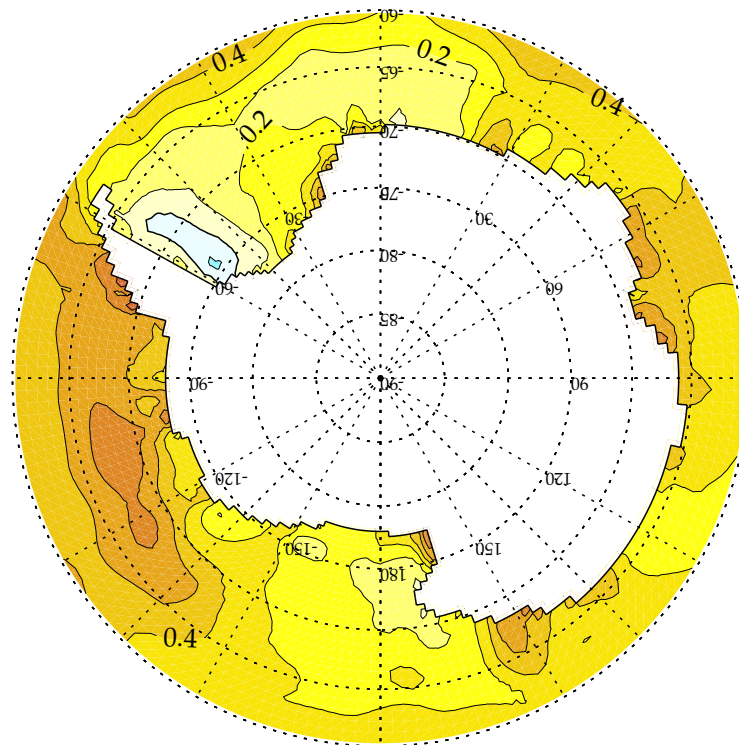
Salinity (5m)
12ps_24910101_25001231_1Y



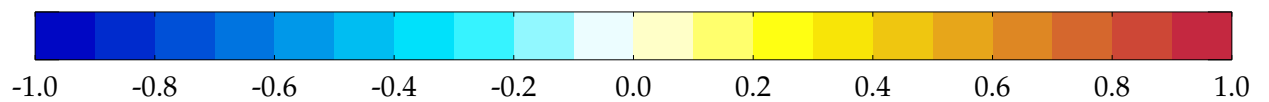
(psu): Min= 34.08, Max= 35.01, Int= 0.10



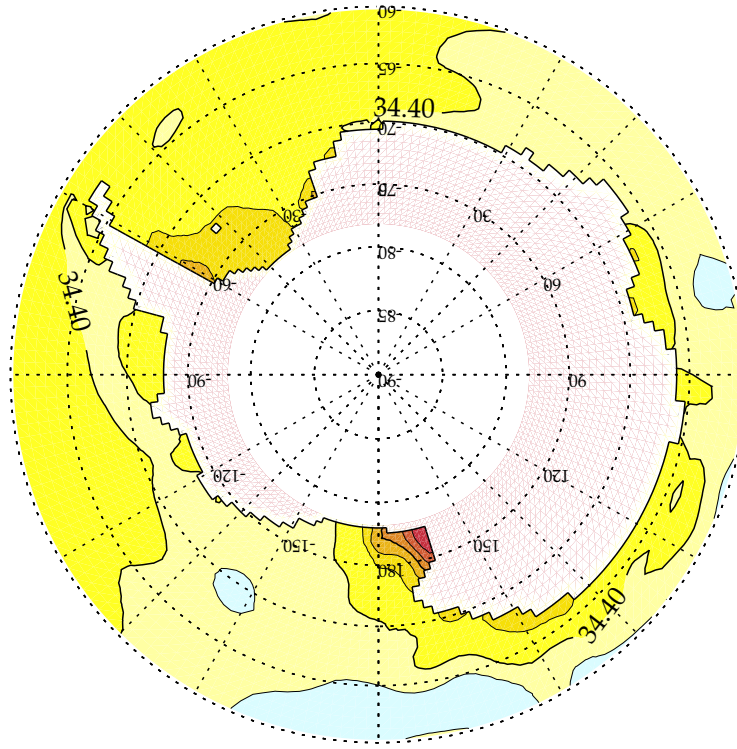
Salinity (5m)
12ps_24910101_25001231_1Y - Levitus




(psu): Min= -0.11, Max= 0.77, Int= 0.10



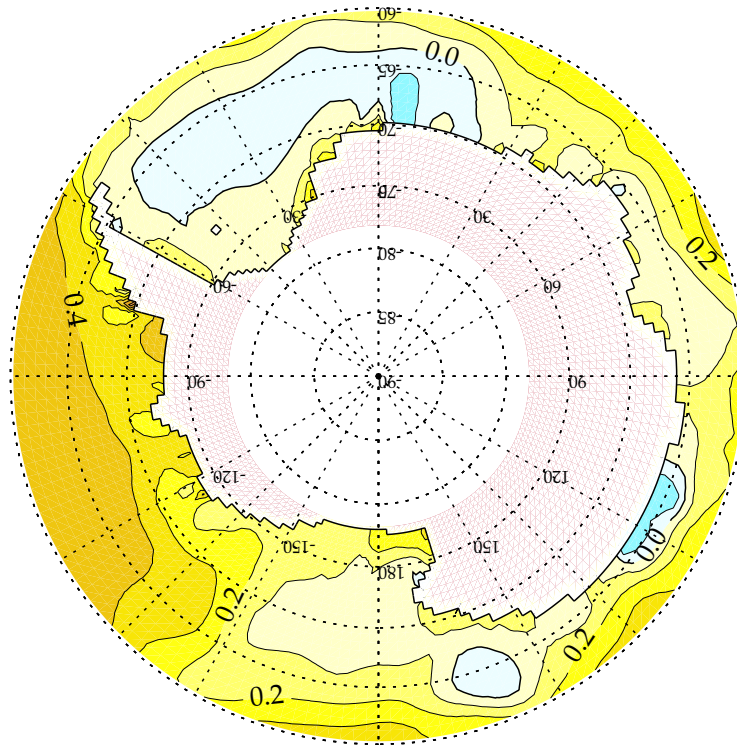
Salinity (95m)
l2ps_24910101_25001231_1Y



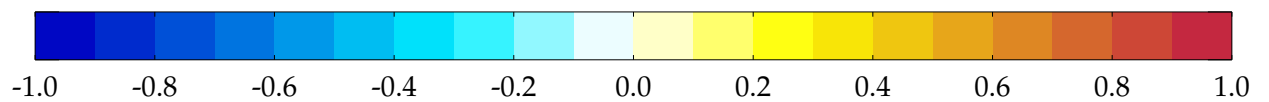
(psu): Min= 34.24, Max= 35.02, Int= 0.10



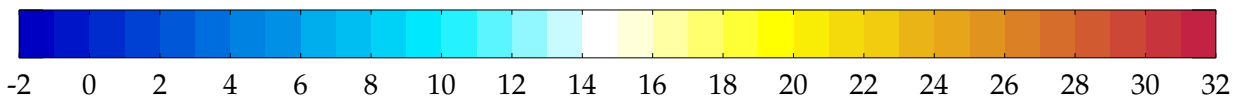
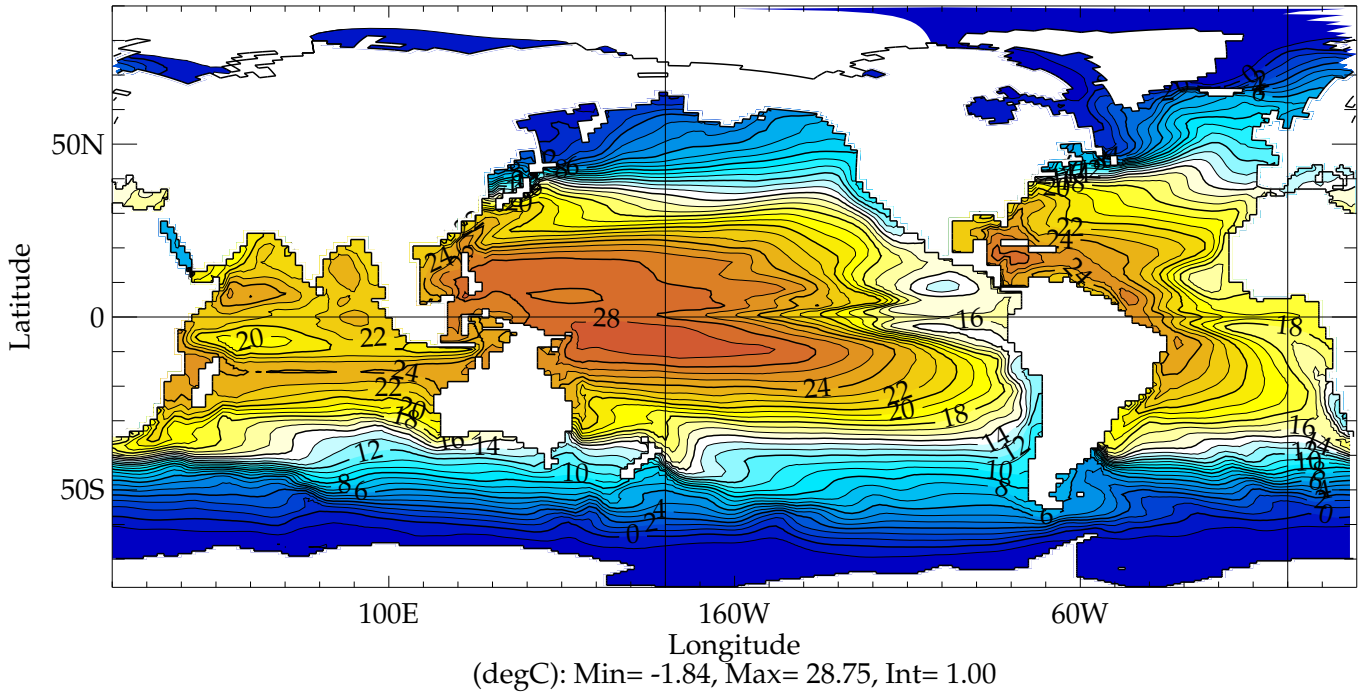
Salinity (95m)
l2ps_24910101_25001231_1Y - Levitus



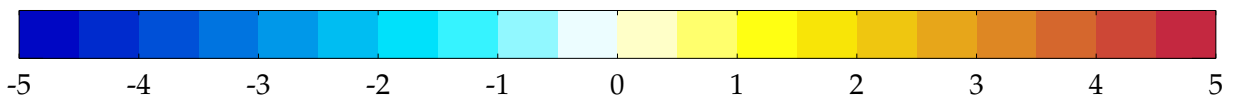
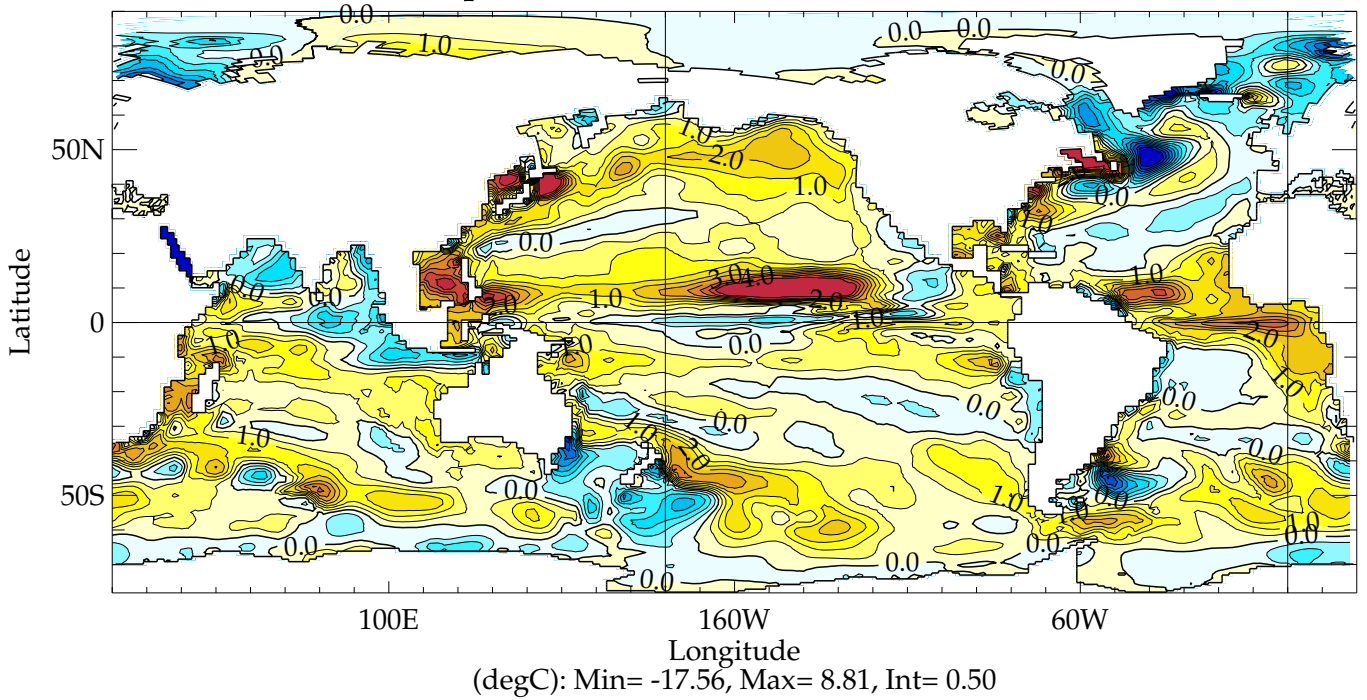
(psu): Min= -0.17, Max= 0.64, Int= 0.10



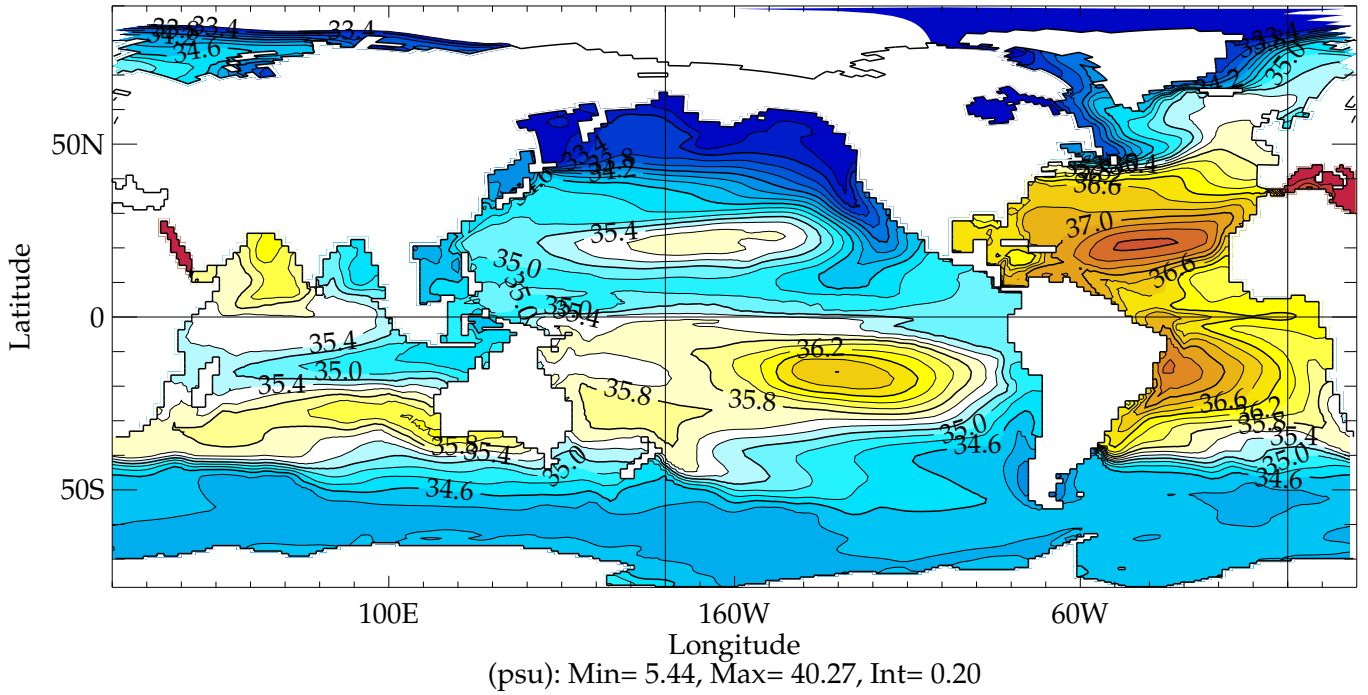
Temperature (95m)
12ps_24910101_25001231_1Y



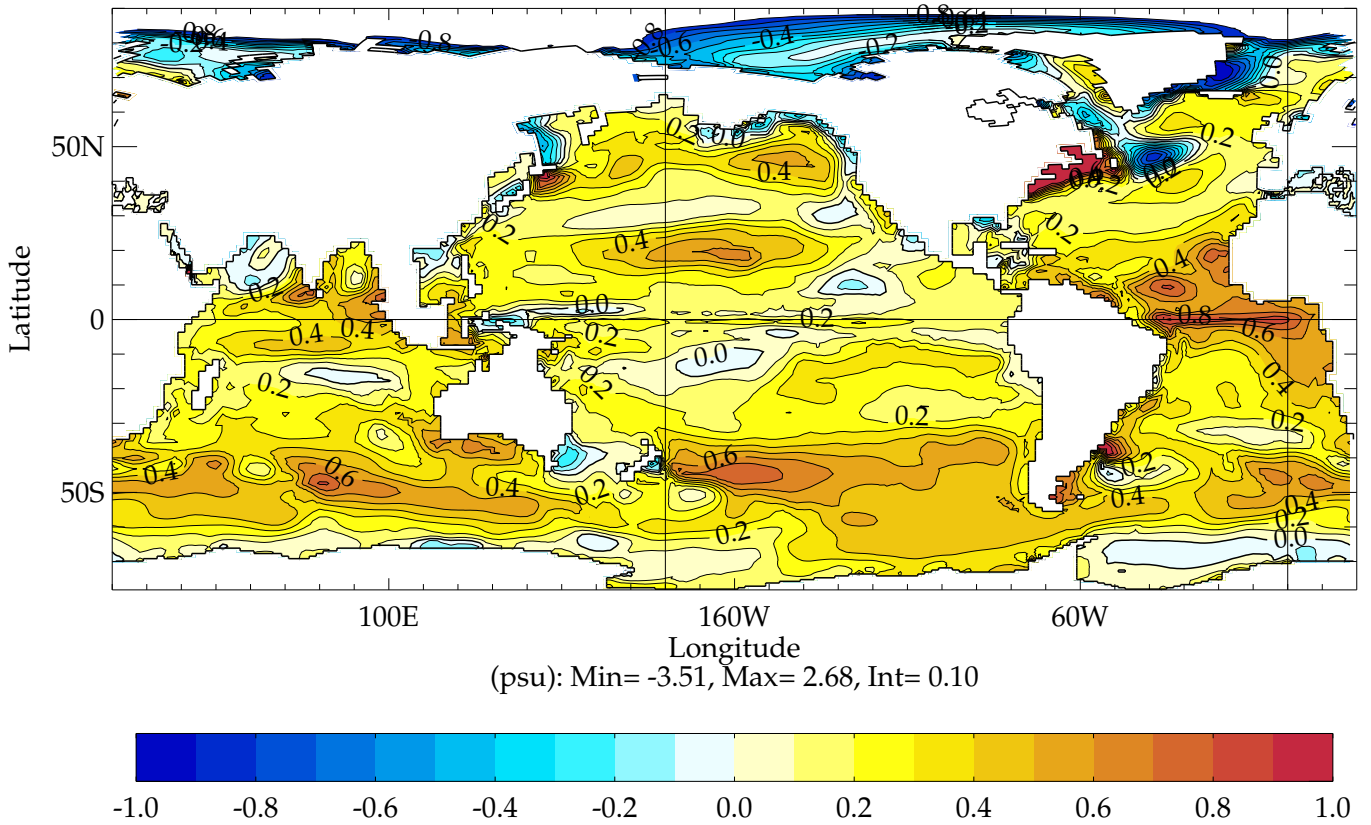
Temperature (95m)
12ps_24910101_25001231_1Y - Levitus



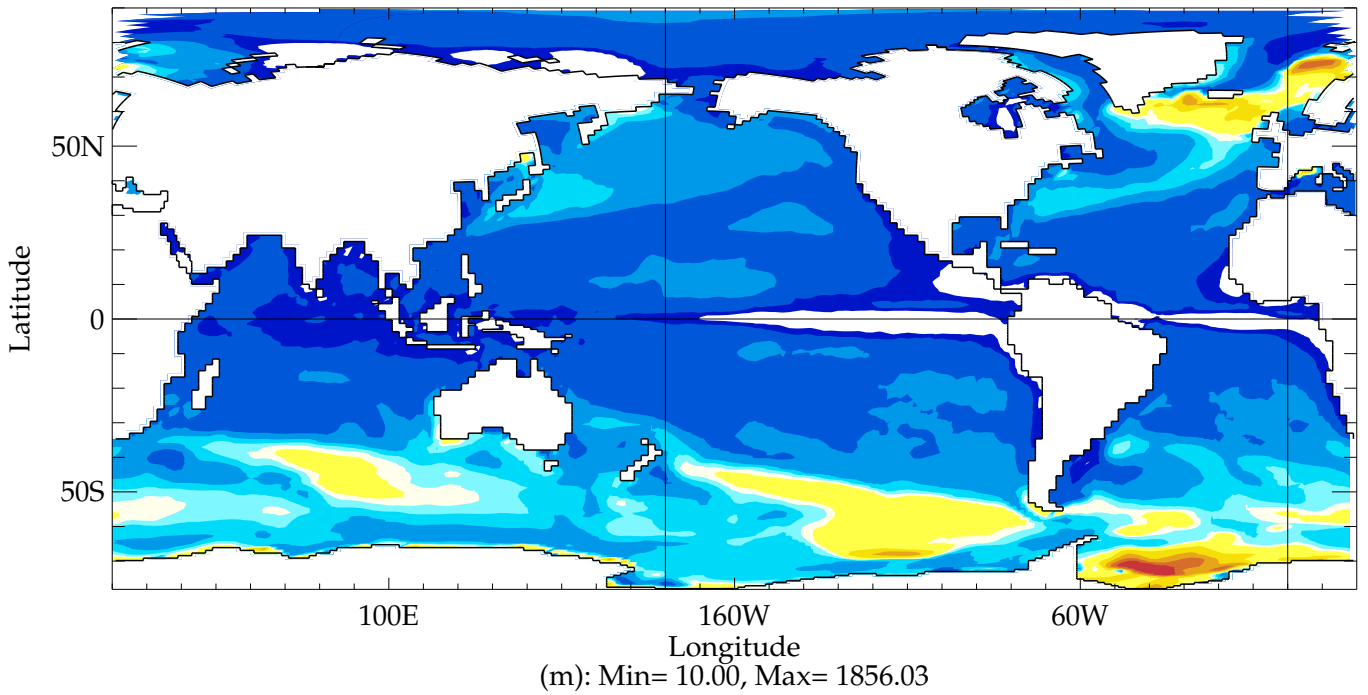
Salinity (95m)
12ps_24910101_25001231_1Y



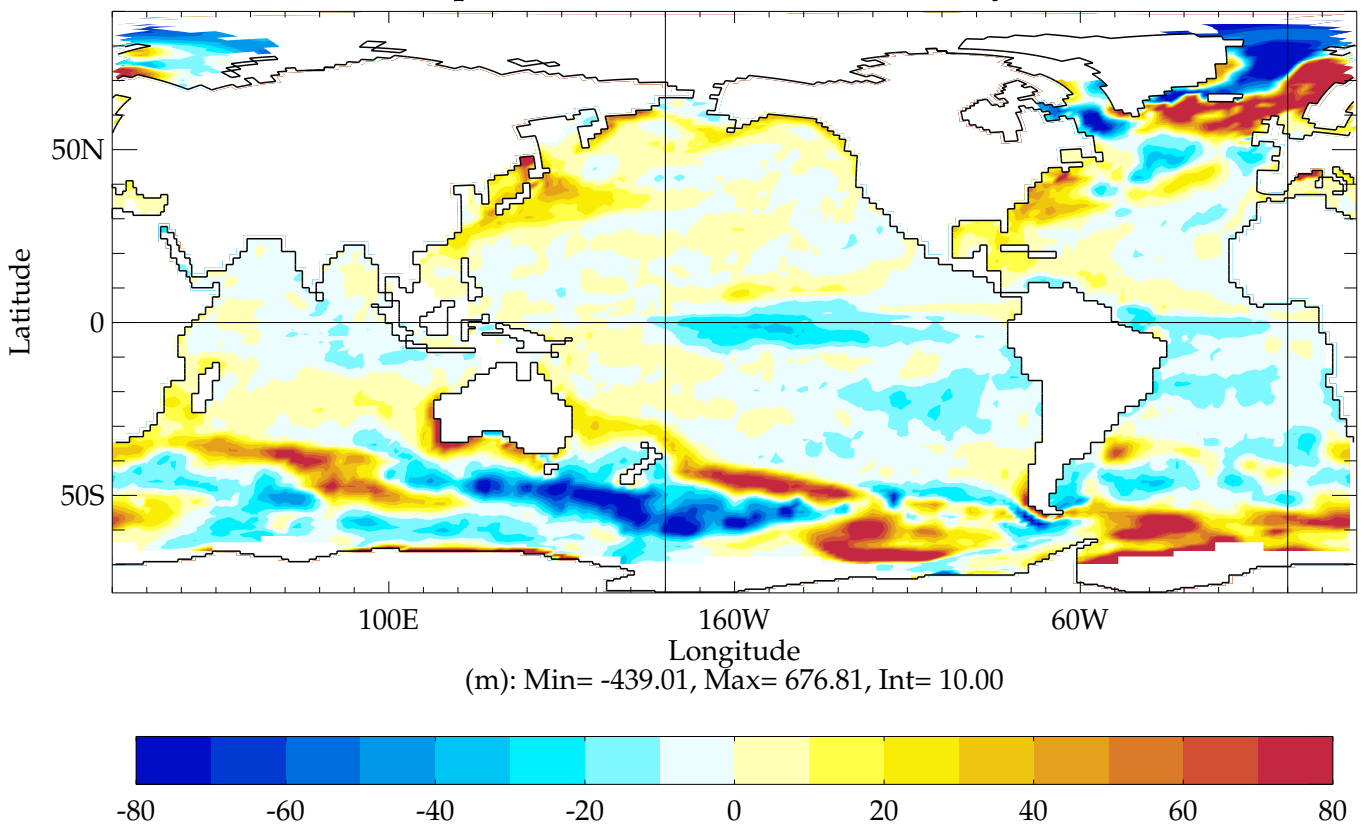
Salinity (95m)
12ps_24910101_25001231_1Y - Levitus



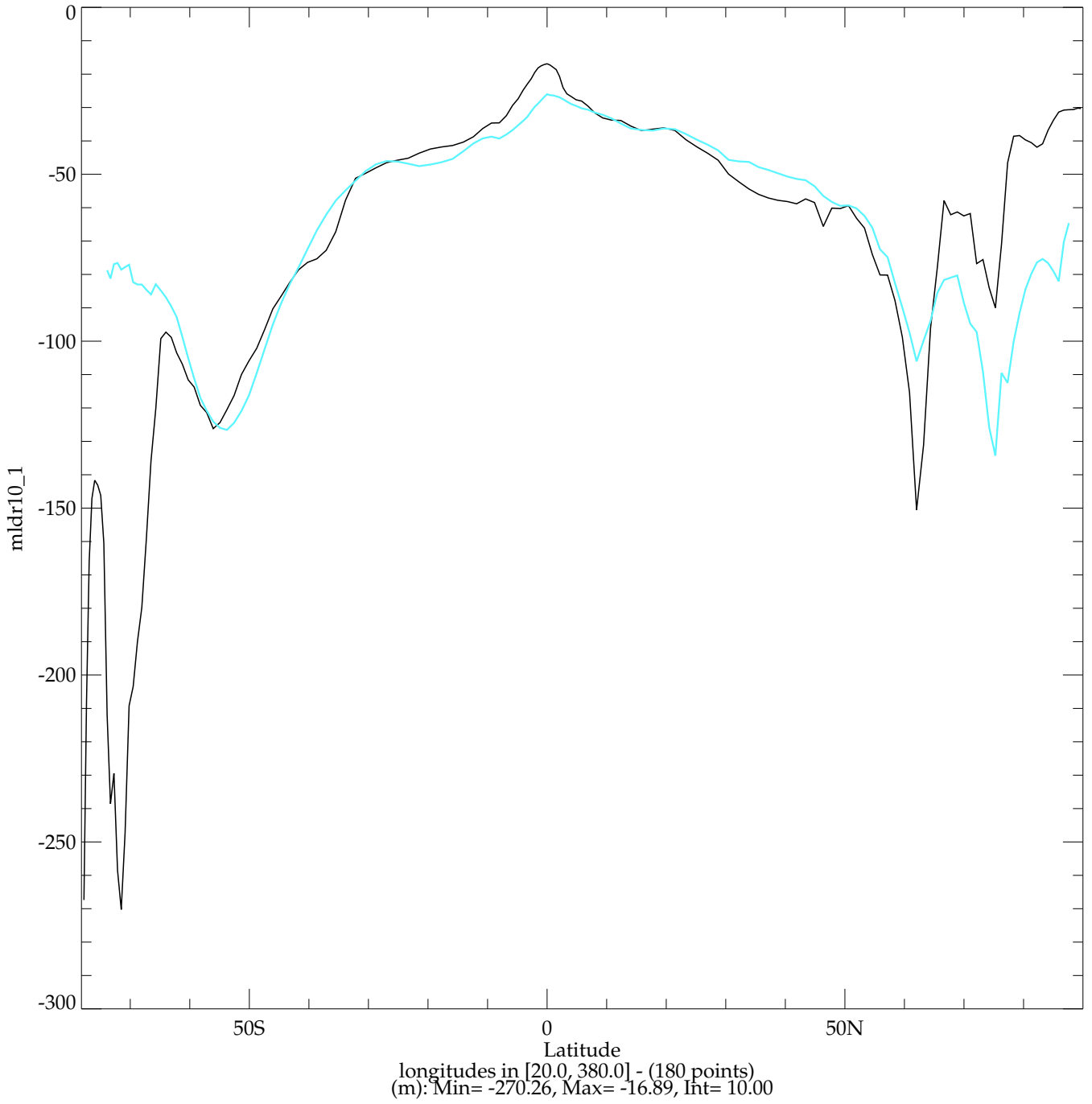
MLD
12ps_24910101_25001231_1Y



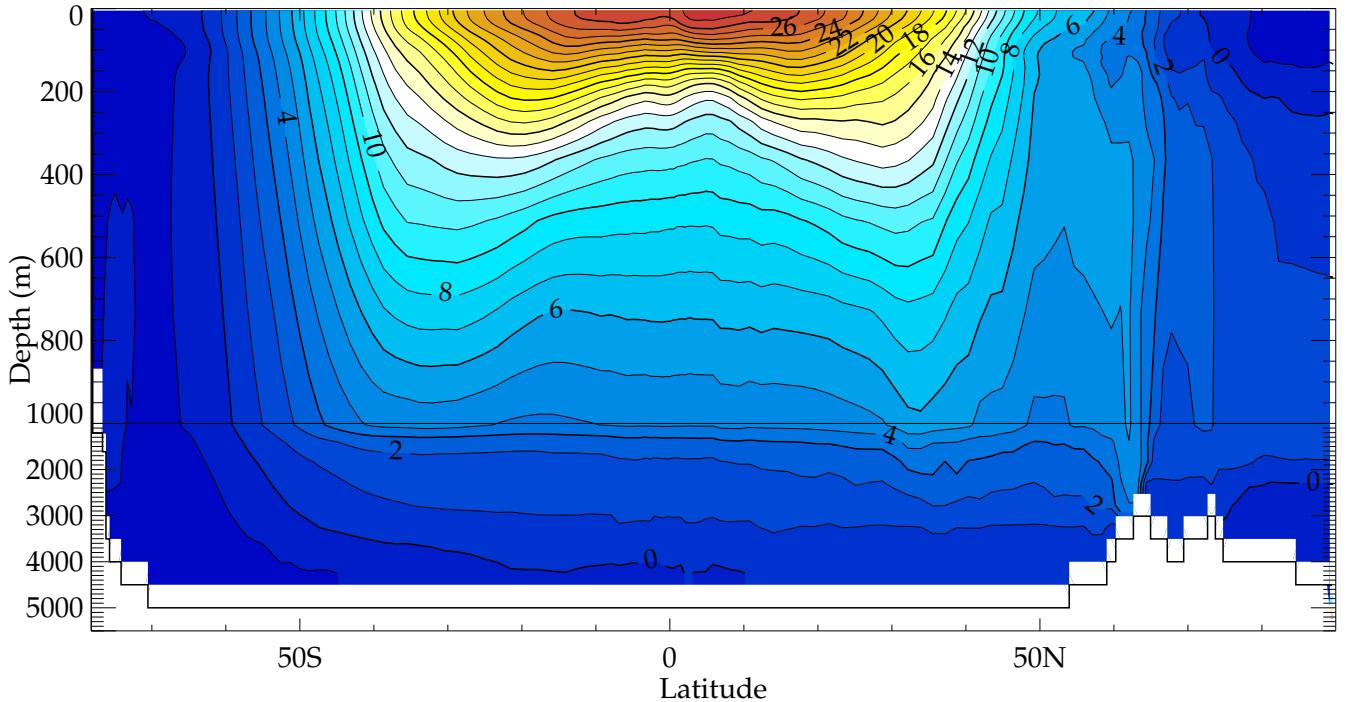
MLD
12ps_24910101_25001231_1Y - DeBoyer



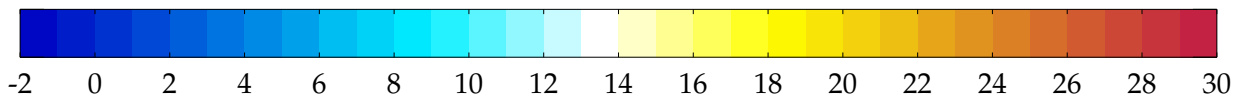
l2ps_24910101_25001231_1Y (Black)
DeBoyer (Blue)



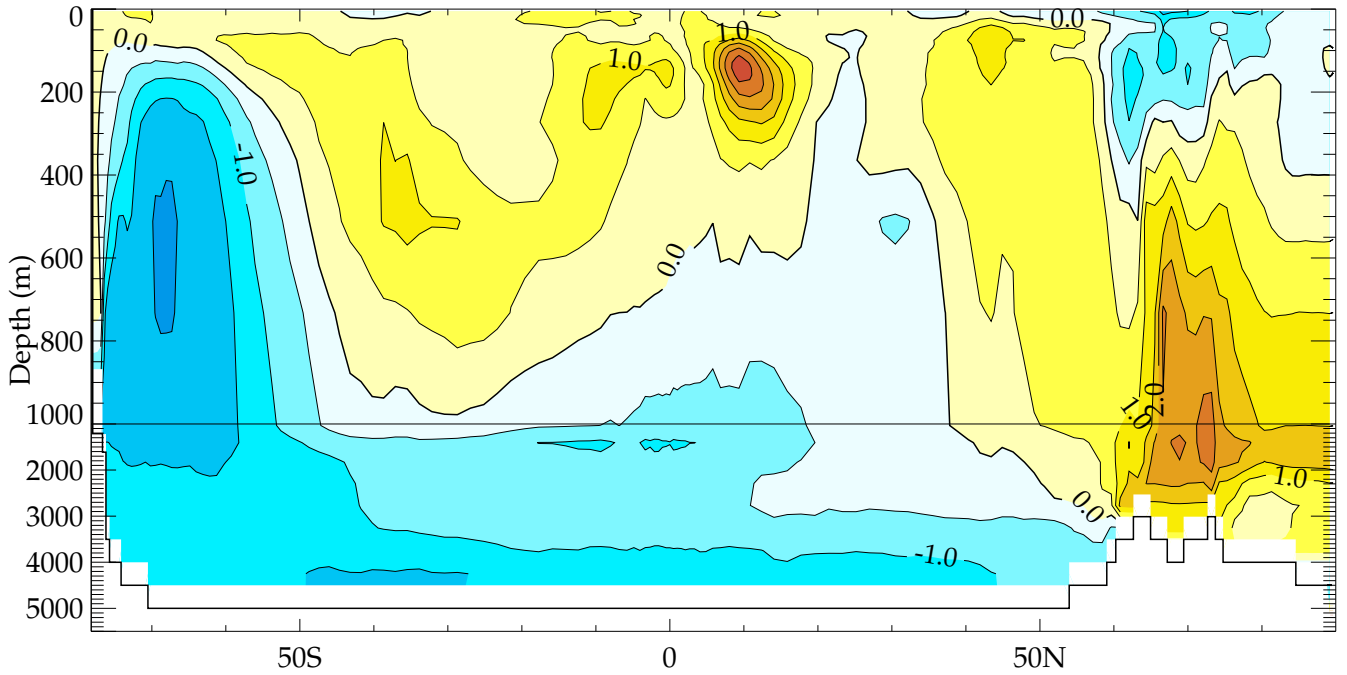
Temperature, Glo
12ps_24910101_25001231_1Y



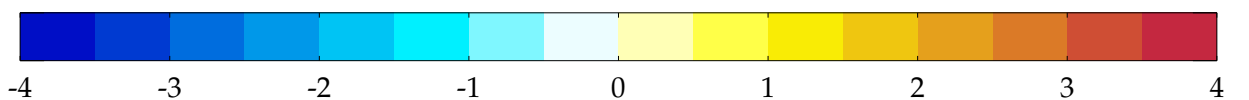
longitudes in [20.0, 380.0] - (180 points)
(degC): Min= -1.82, Max= 28.41, Int= 1.00



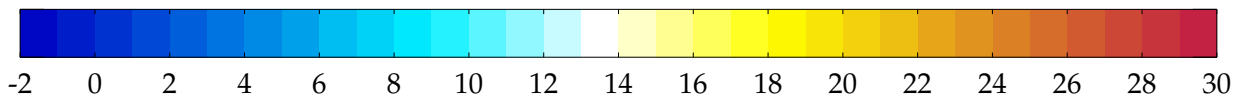
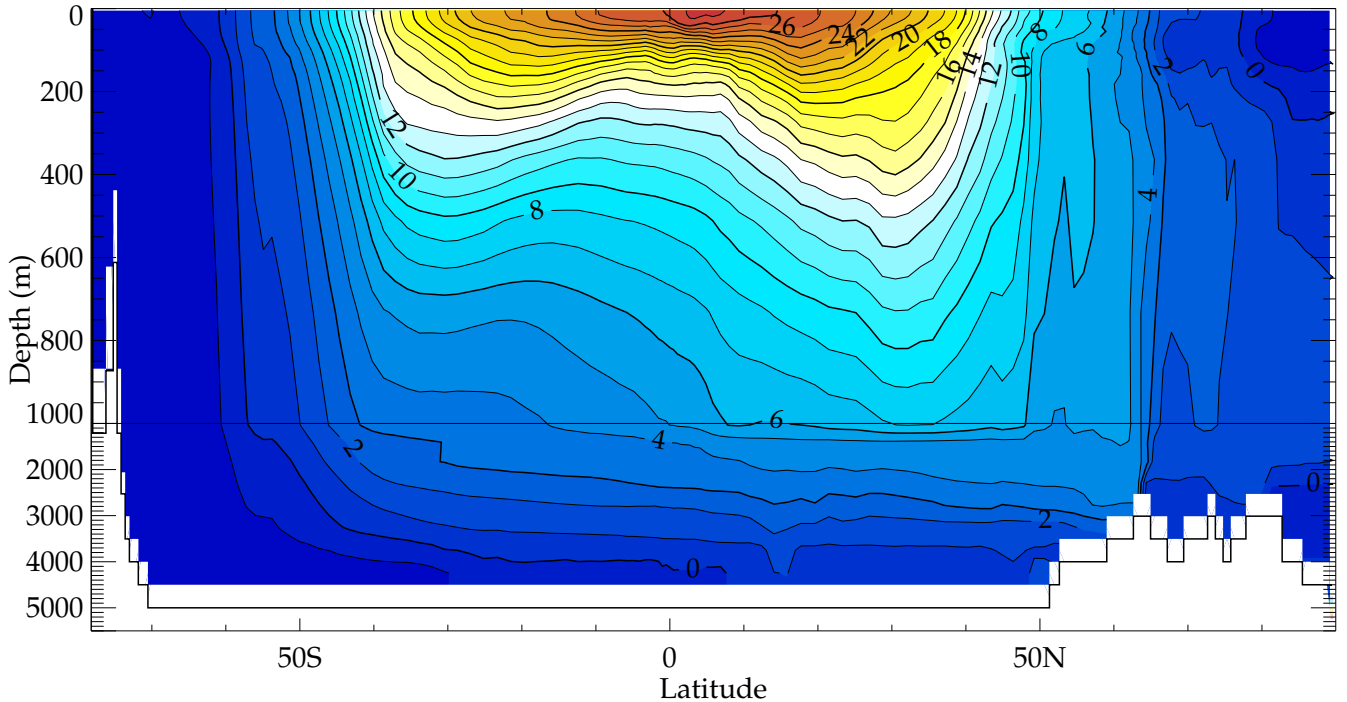
Temperature, Glo
12ps_24910101_25001231_1Y - Levitus



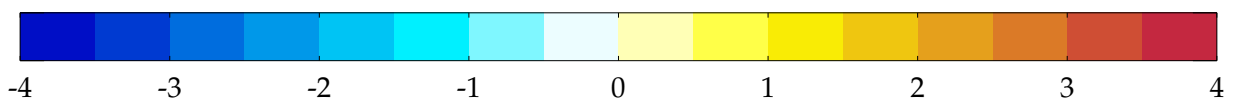
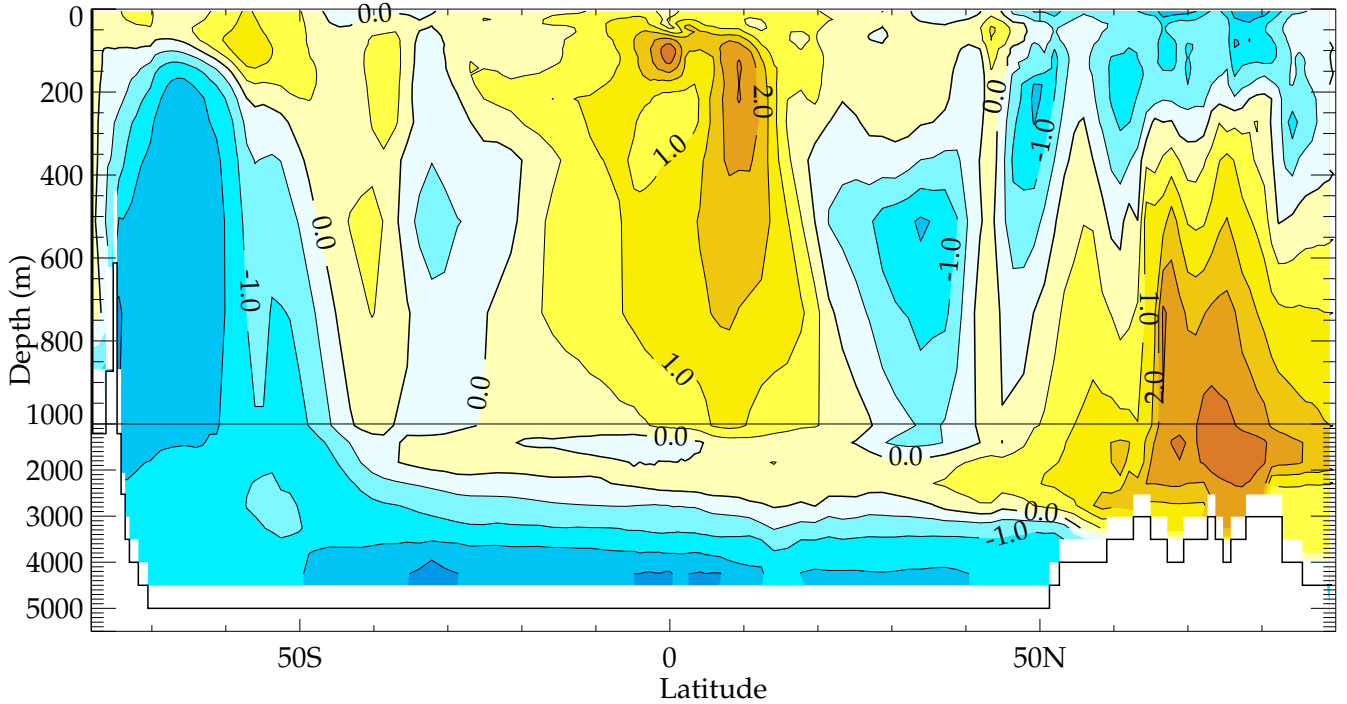
longitudes in [20.0, 380.0] - (180 points)
(degC): Min= -2.09, Max= 3.38, Int= 0.50



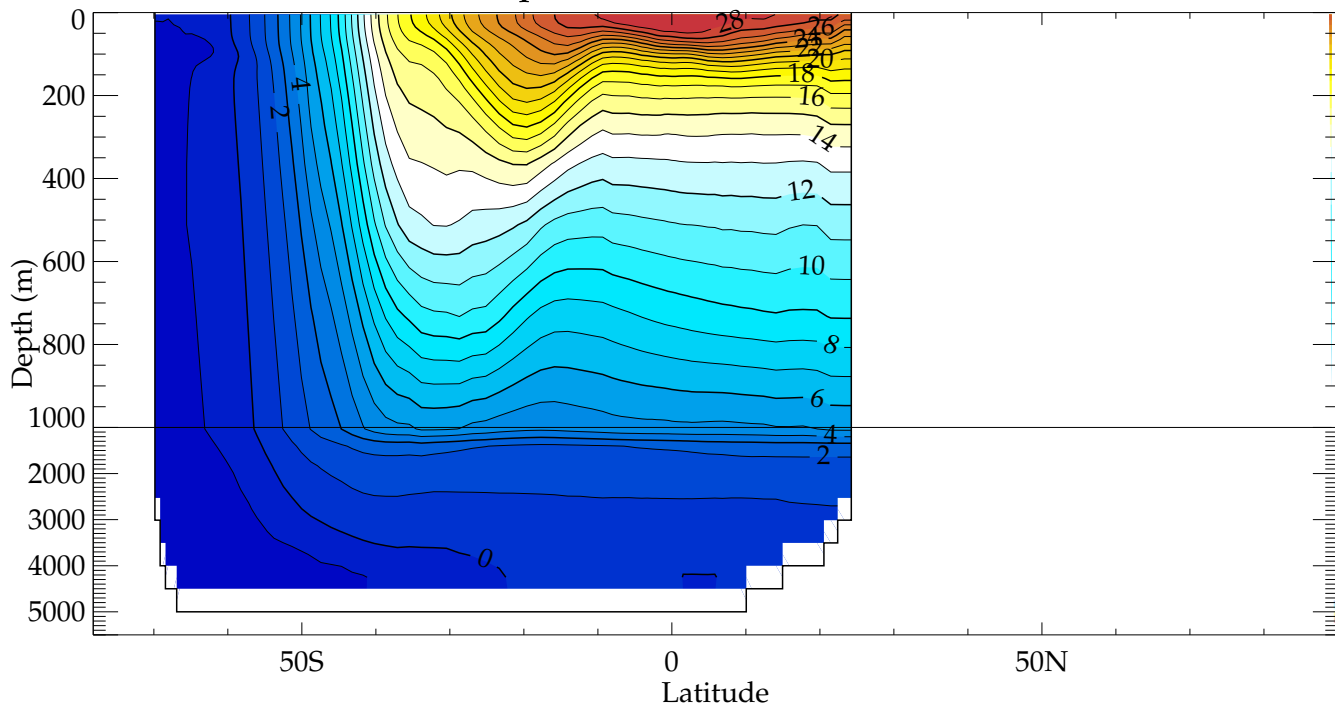
Temperature, Atl
l2ps_24910101_25001231_1Y



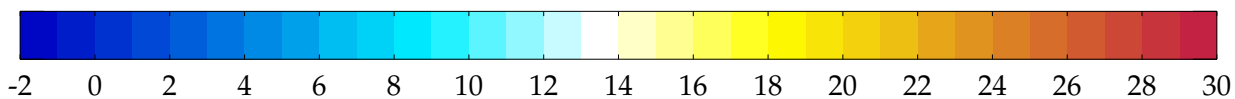
Temperature, Atl
l2ps_24910101_25001231_1Y - Levitus



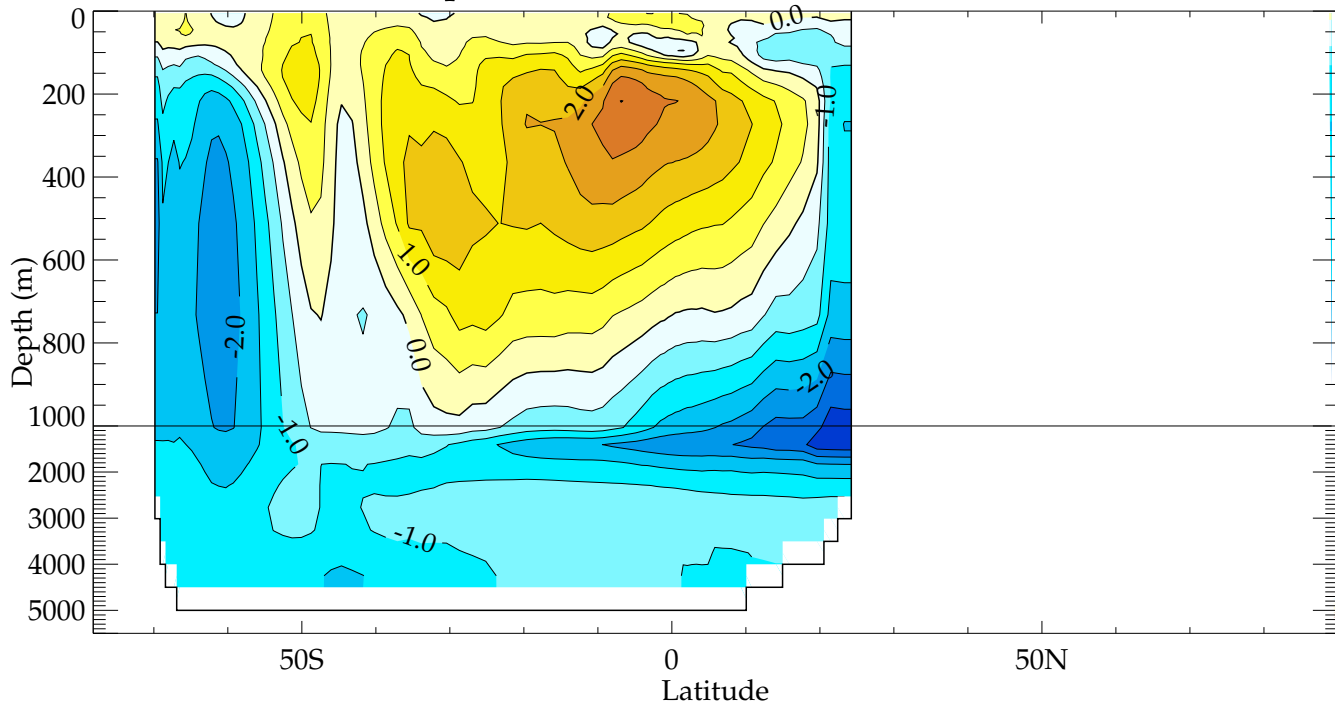
Temperature, Ind
l2ps_24910101_25001231_1Y



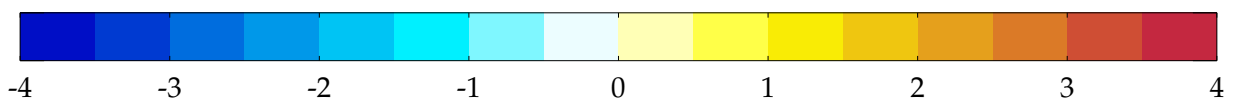
longitudes in [20.0, 380.0] - (180 points)
(degC): Min= -1.76, Max= 28.99, Int= 1.00



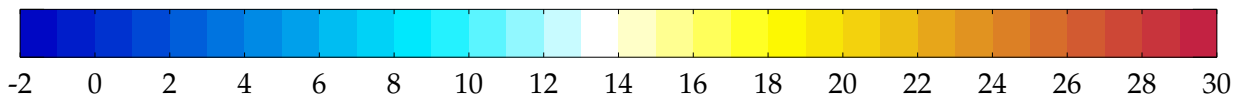
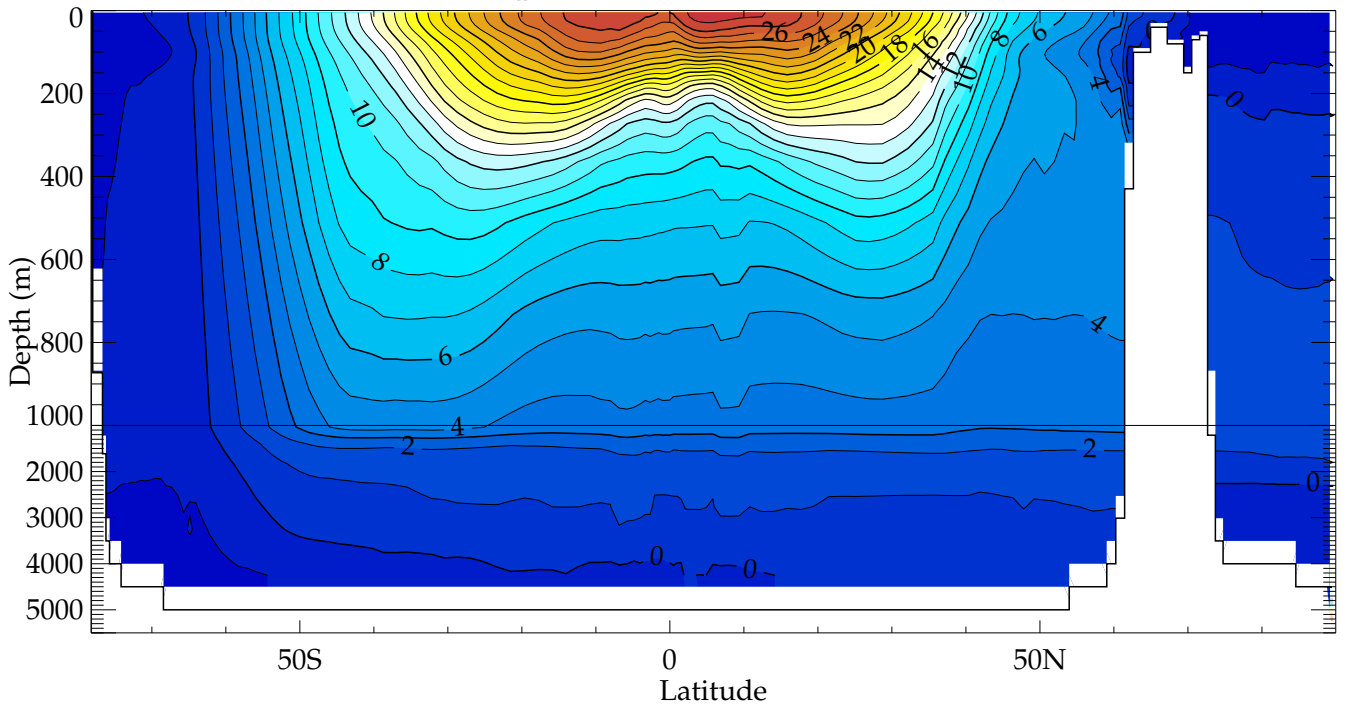
Temperature, Ind
l2ps_24910101_25001231_1Y - Levitus



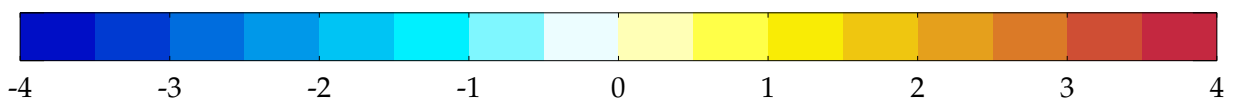
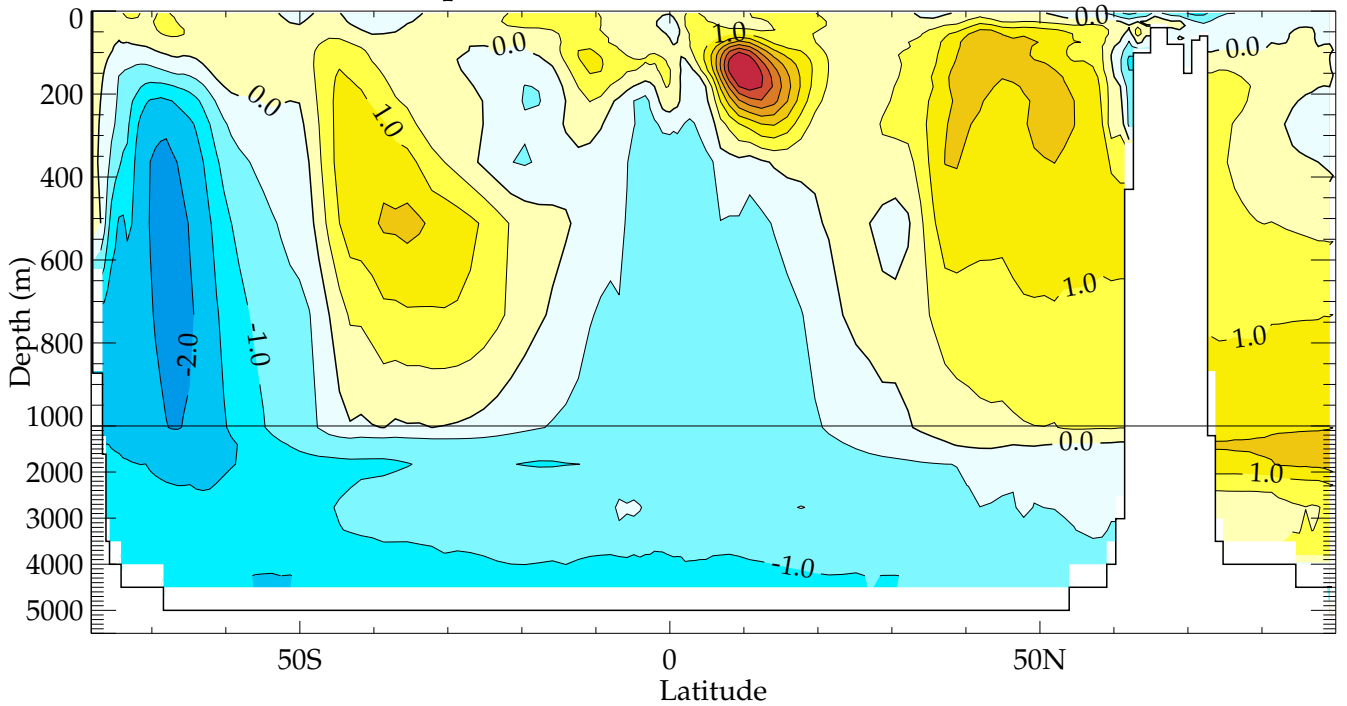
longitudes in [20.0, 380.0] - (180 points)
(degC): Min= -3.37, Max= 3.01, Int= 0.50



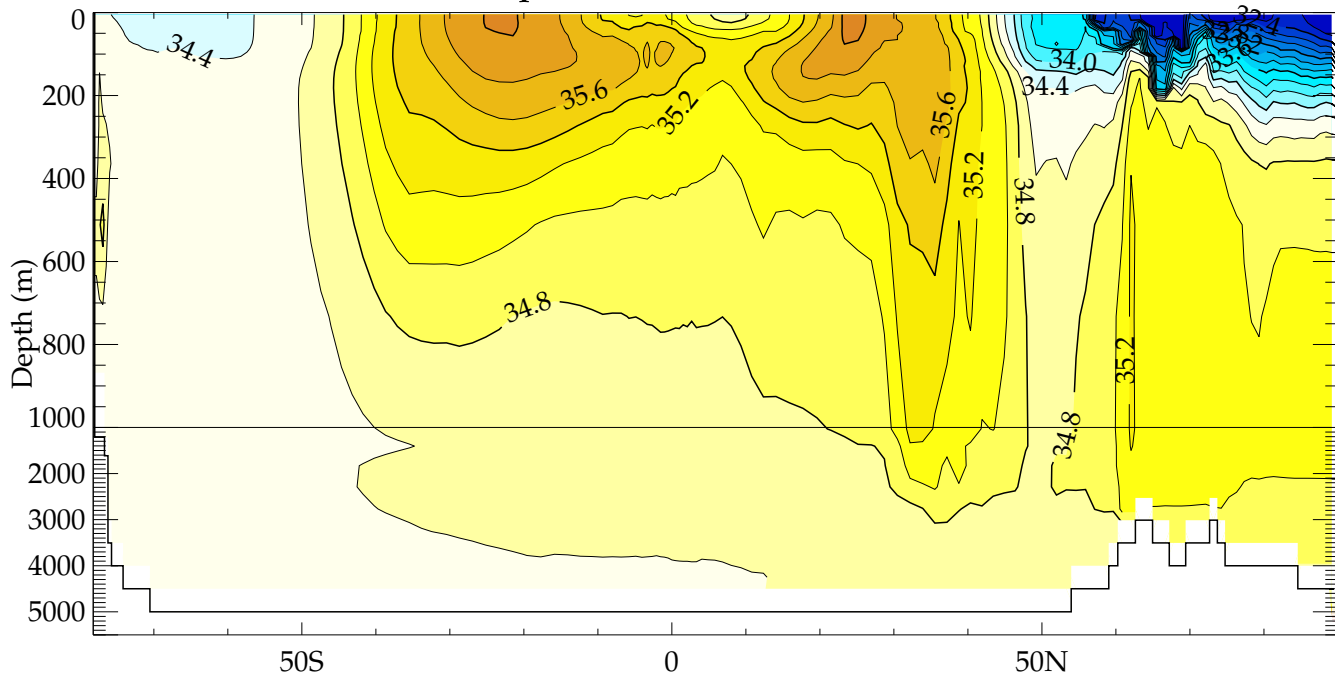
Temperature, Pac
12ps_24910101_25001231_1Y



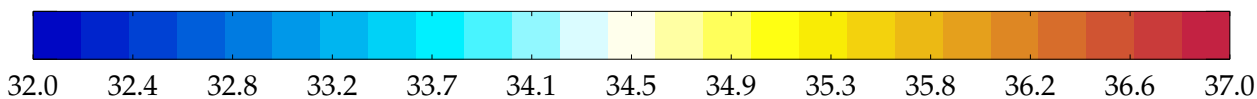
Temperature, Pac
12ps_24910101_25001231_1Y - Levitus



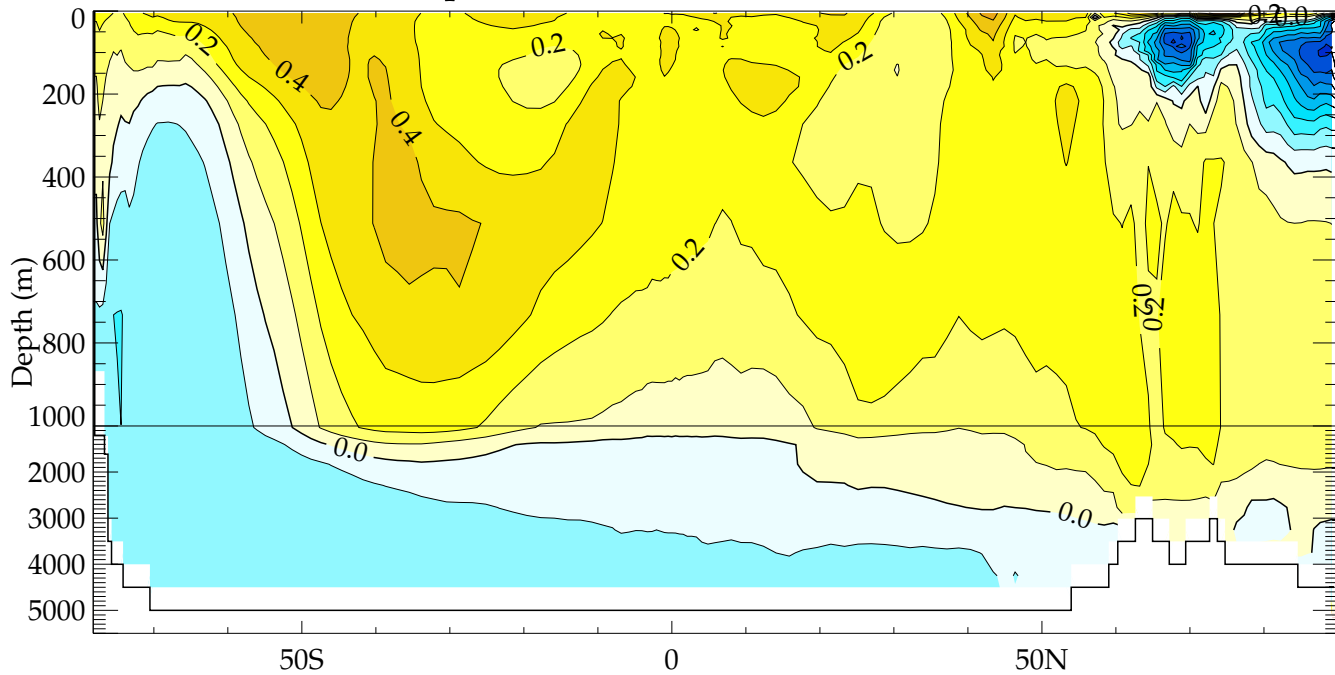
Salinity, Glo 12ps_24910101_25001231_1Y



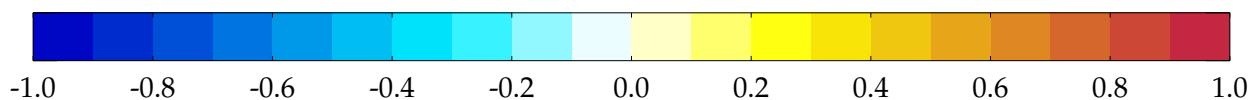
longitudes in [20.0, 380.0] - (180 points)
(psu): Min= 31.11, Max= 36.06, Int= 0.20



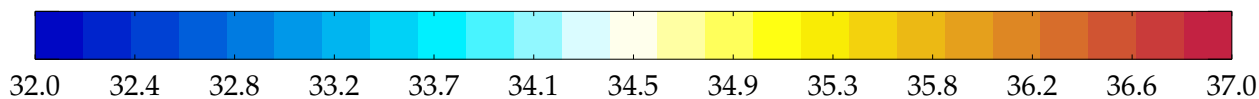
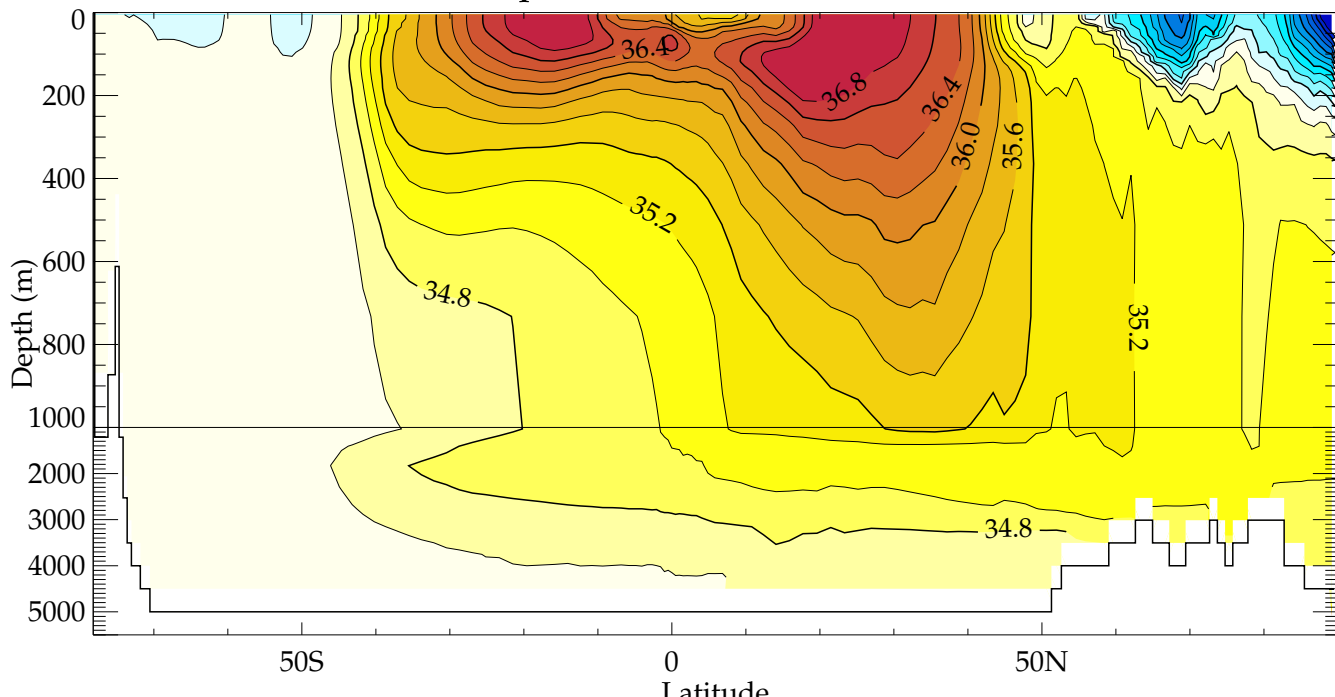
Salinity, Glo 12ps_24910101_25001231_1Y - Levitus



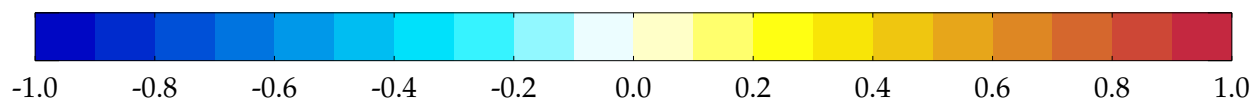
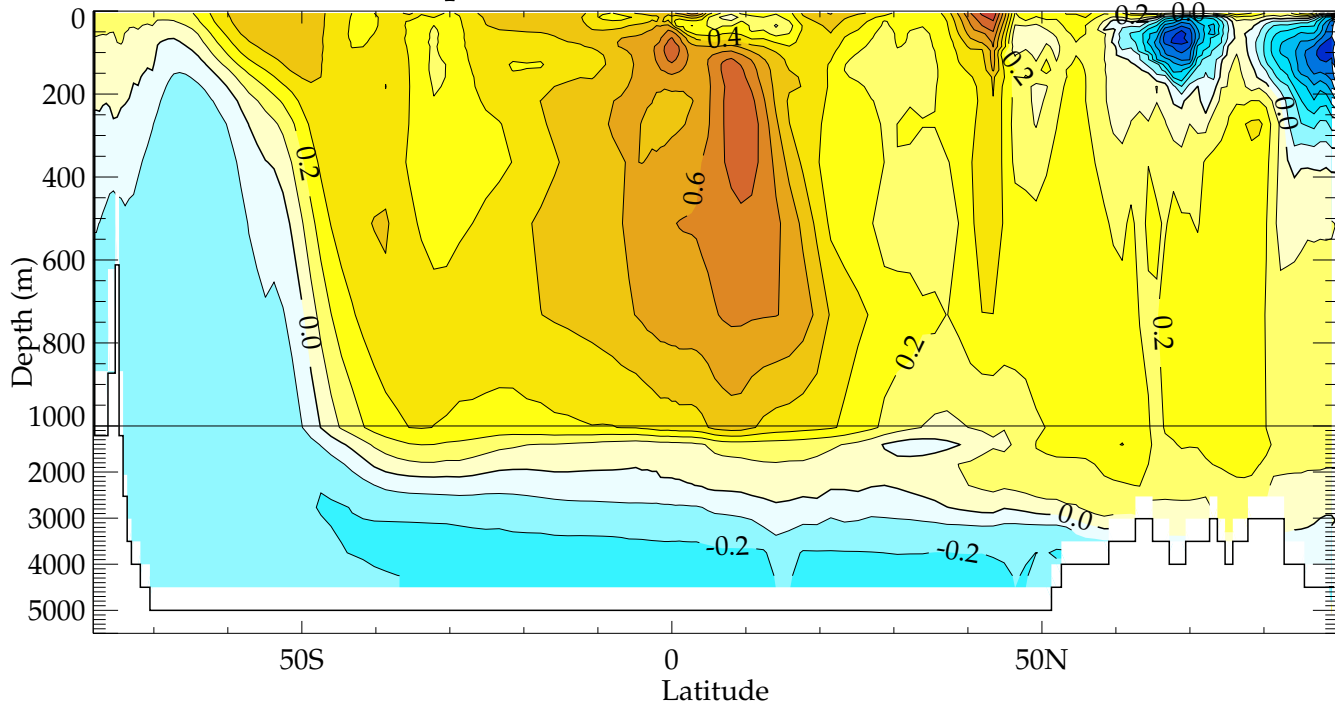
longitudes in [20.0, 380.0] - (180 points)
(psu): Min= -0.87, Max= 0.79, Int= 0.10



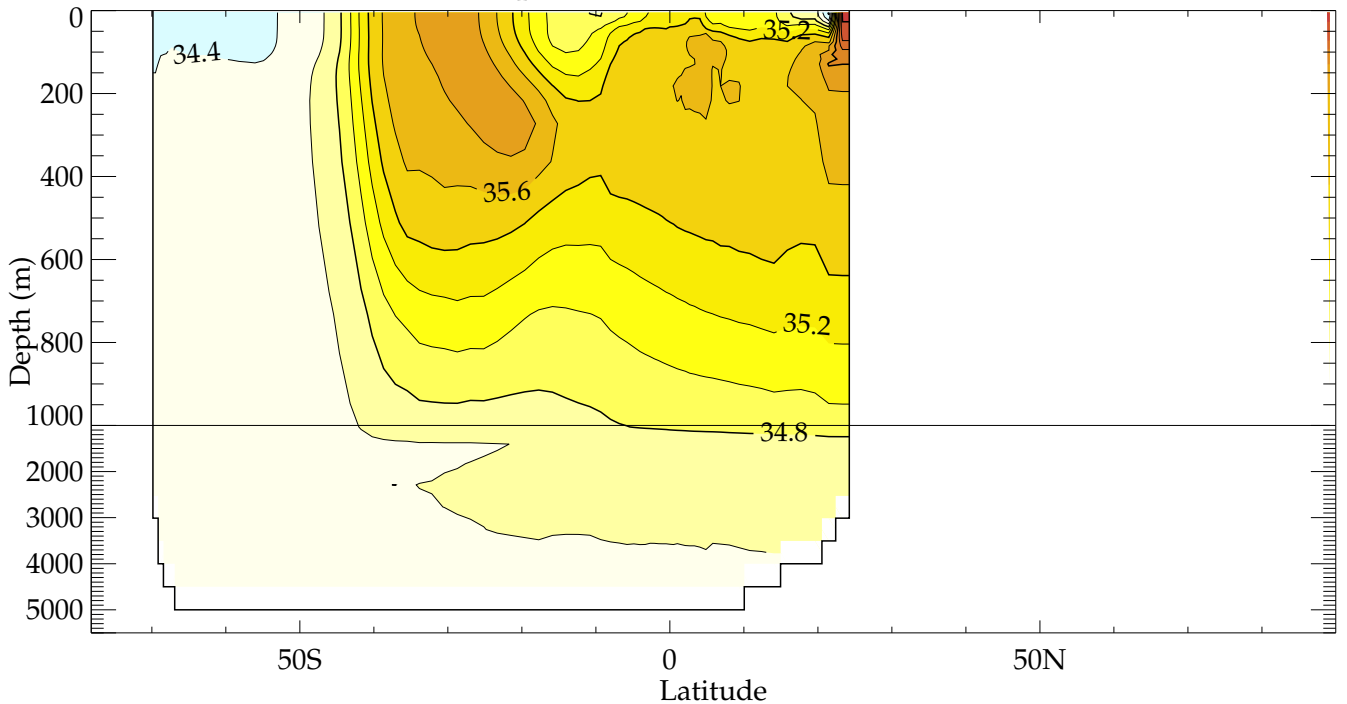
Salinity, Atl 12ps_24910101_25001231_1Y



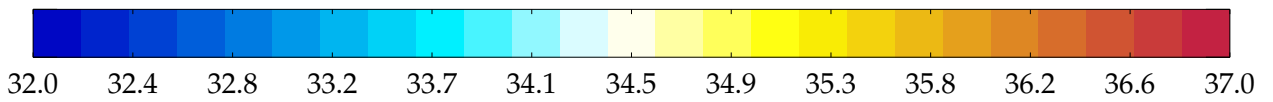
Salinity, Atl 12ps_24910101_25001231_1Y - Levitus



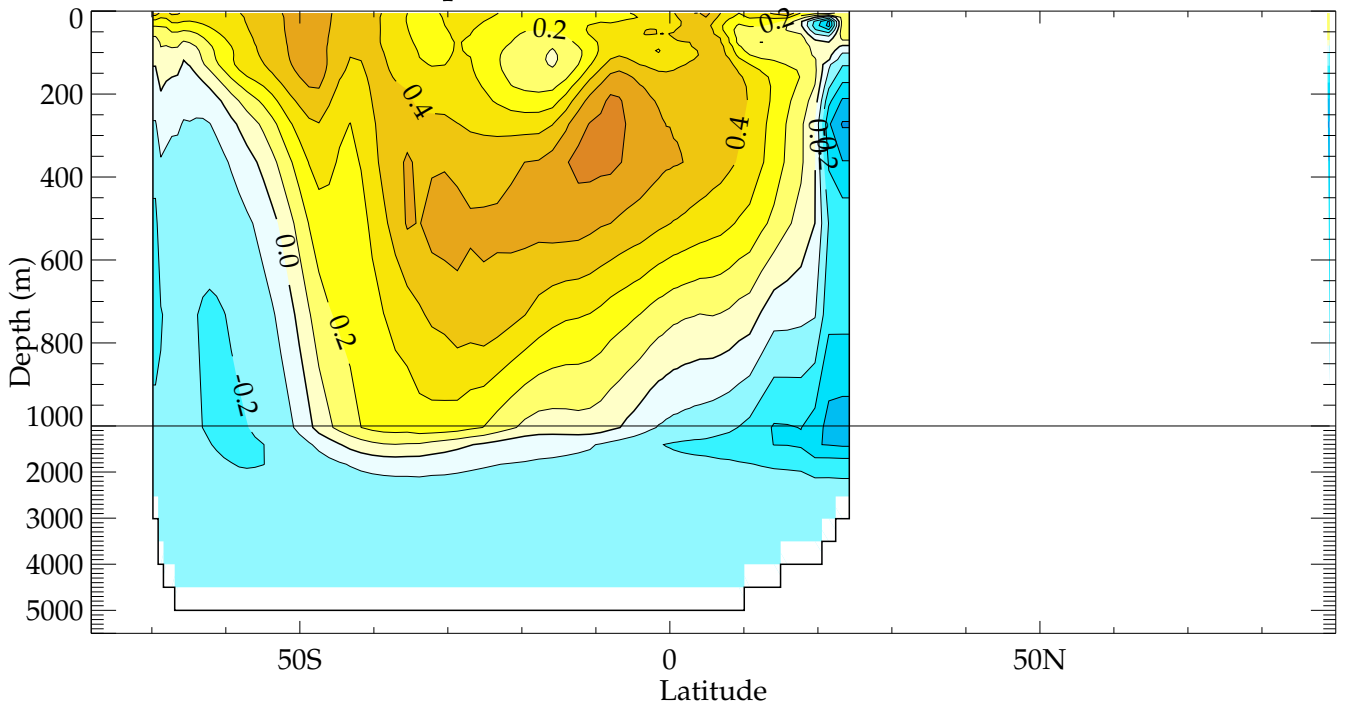
Salinity, Ind I2ps_24910101_25001231_1Y



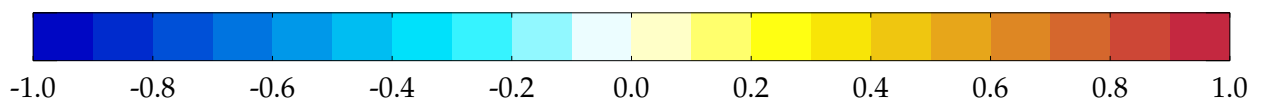
longitudes in [20.0, 380.0] - (180 points)
(psu): Min= 34.16, Max= 36.65, Int= 0.20



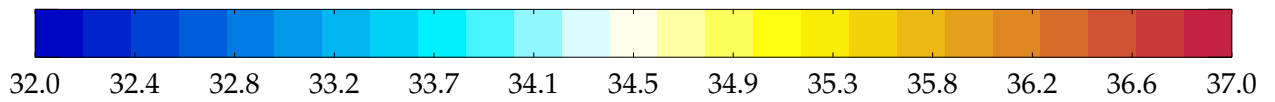
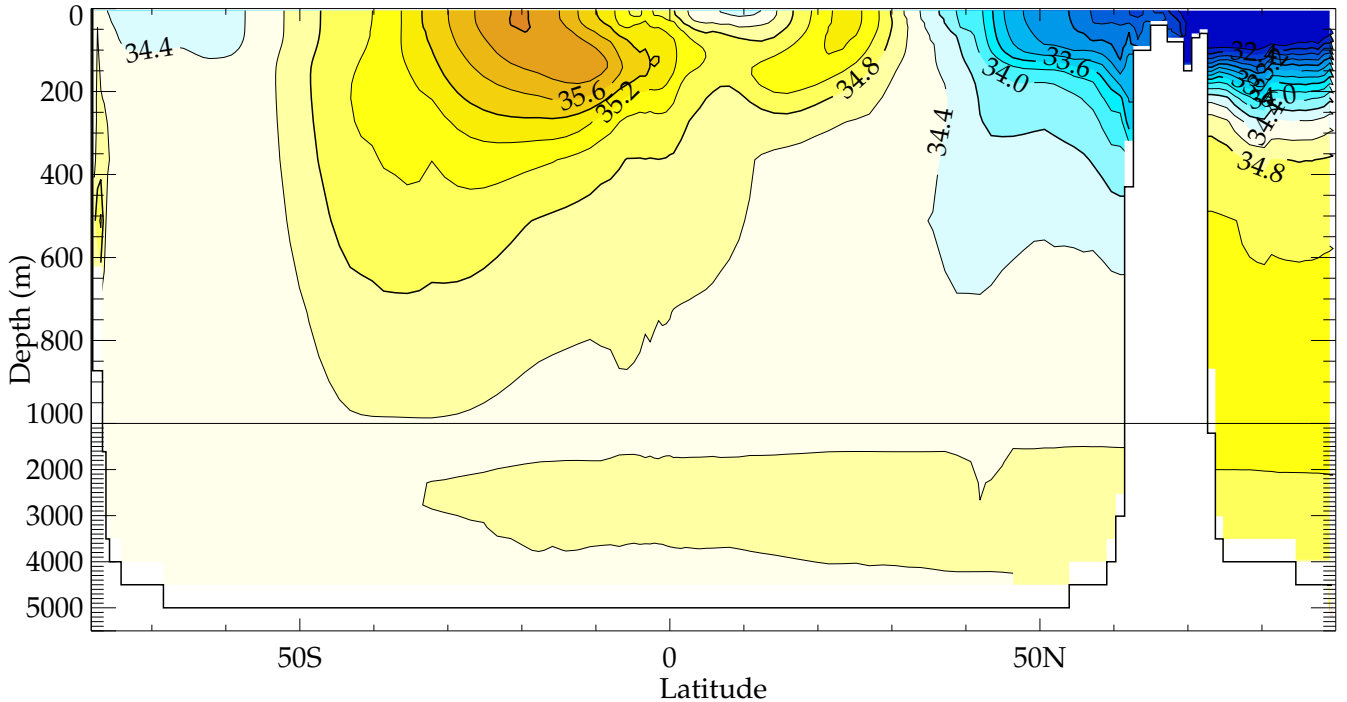
Salinity, Ind I2ps_24910101_25001231_1Y - Levitus




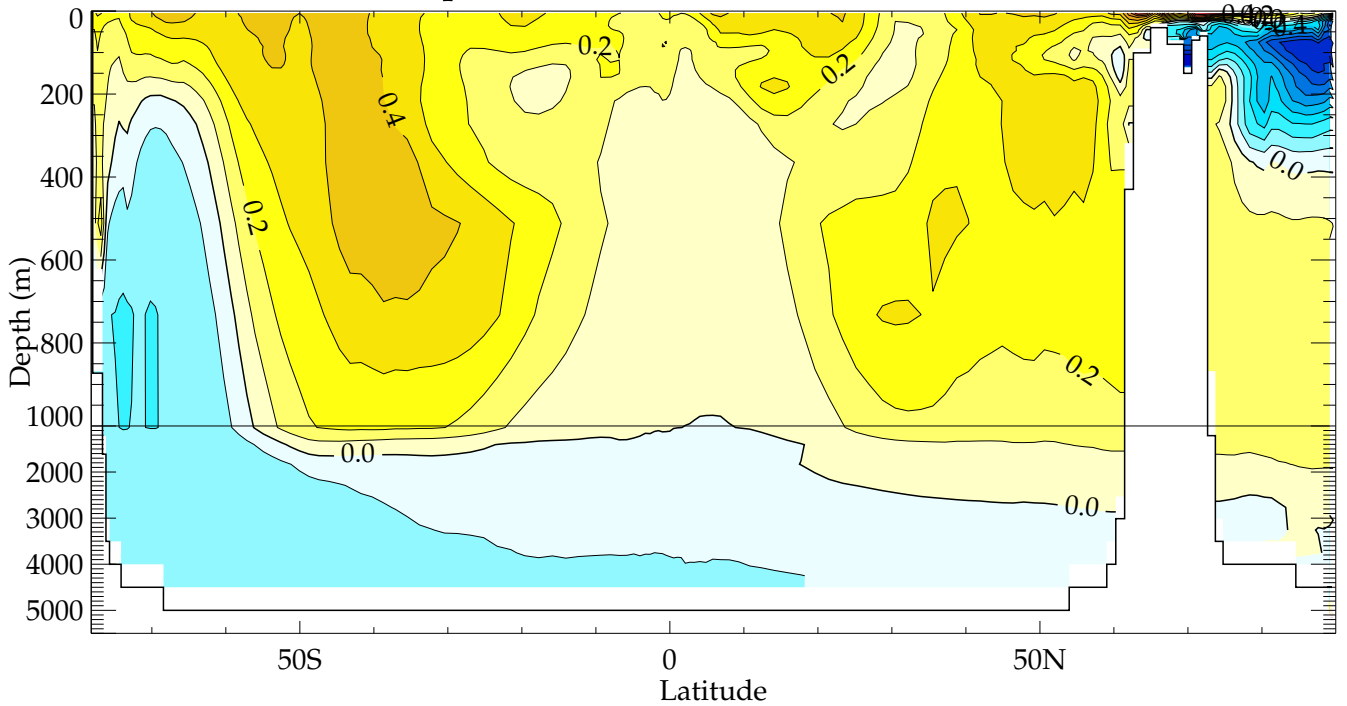
longitudes in [20.0, 380.0] - (180 points)
(psu): Min= -0.51, Max= 0.64, Int= 0.10



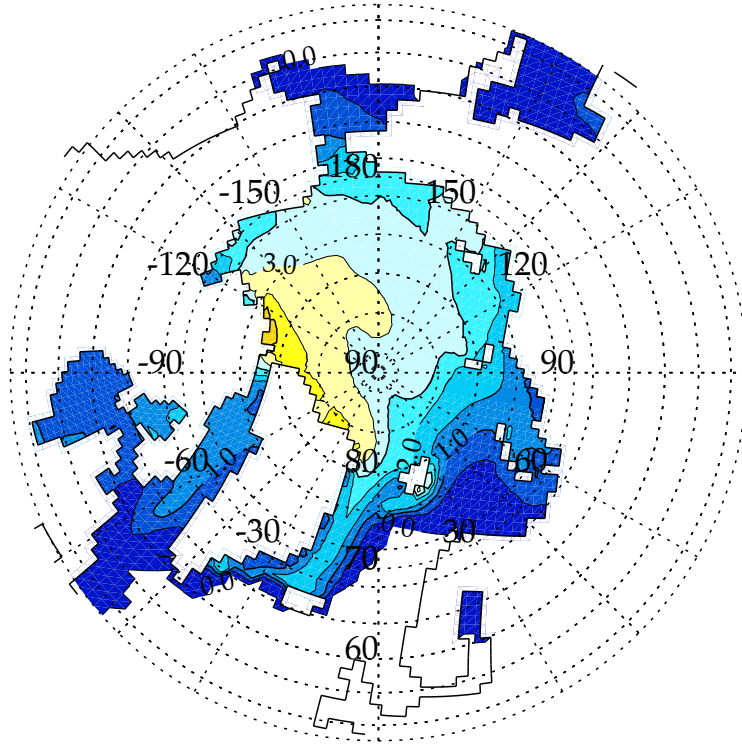
Salinity, Pac
l2ps_24910101_25001231_1Y



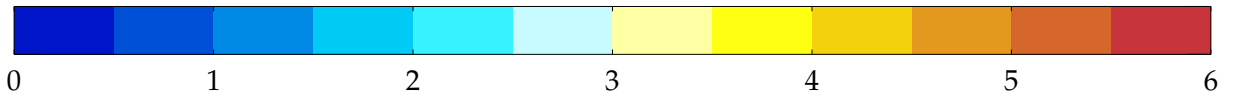
Salinity, Pac
l2ps_24910101_25001231_1Y - Levitus



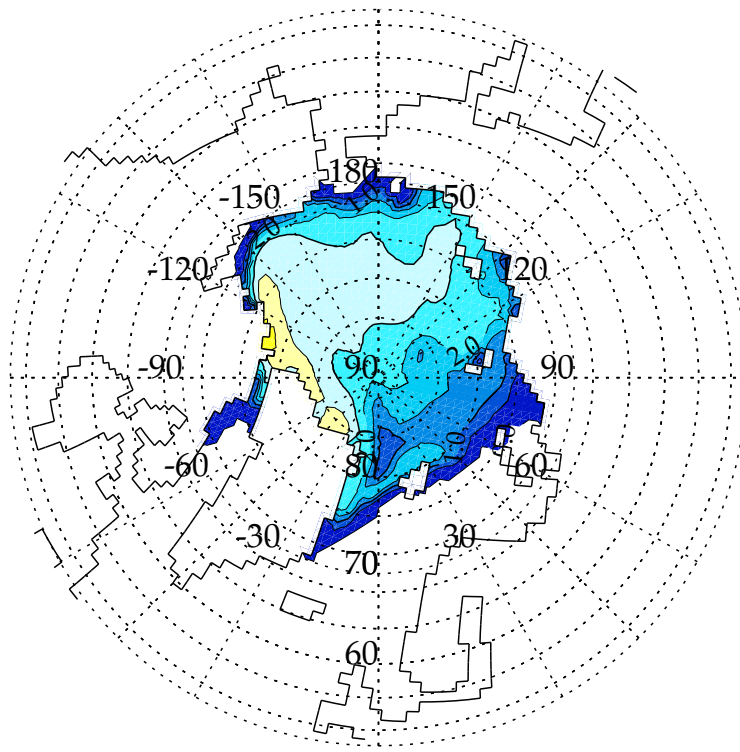
IceThi_Arc_March
12ps_24910101_25001231_1M



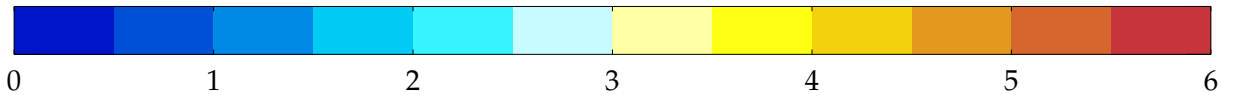
(m): Min= -0.00, Max= 4.18, Int= 0.50



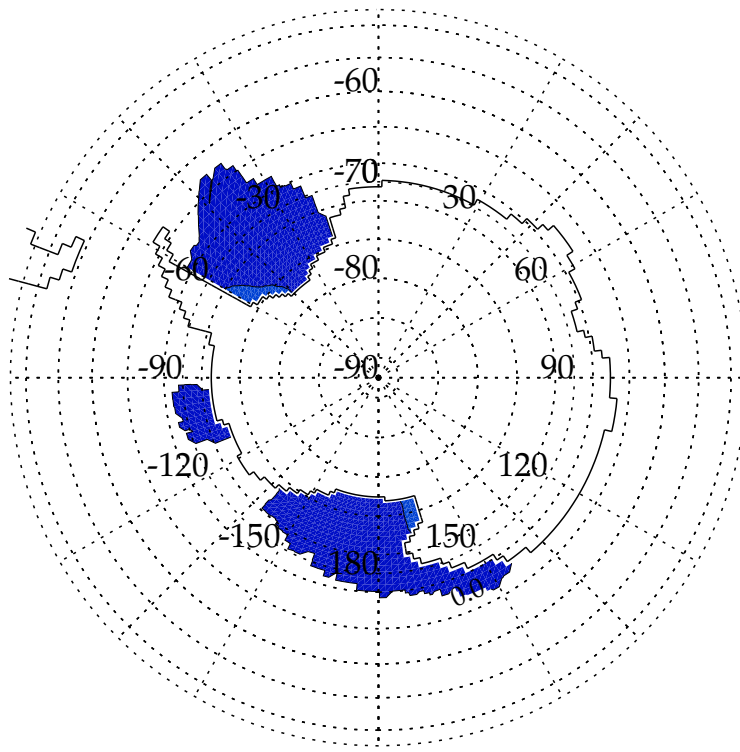
IceThi_Arc_Sept
12ps_24910101_25001231_1M



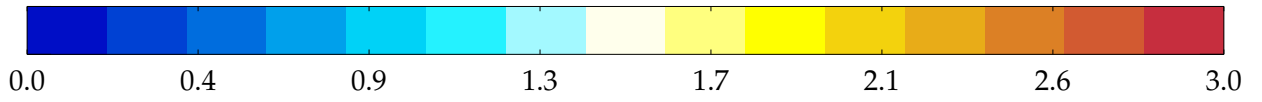
(m): Min= -0.00, Max= 3.62, Int= 0.50



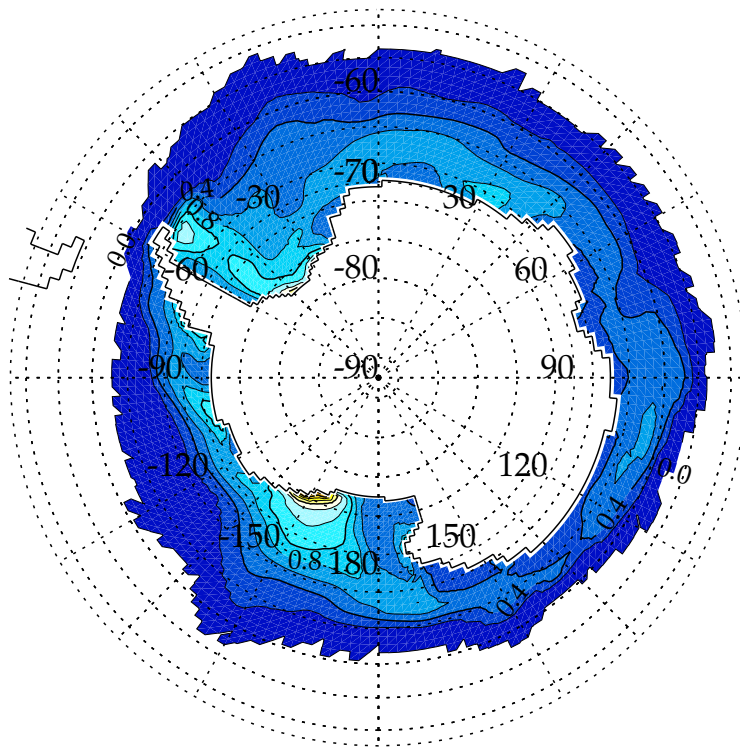
IceThi_Ant_March
12ps_24910101_25001231_1M



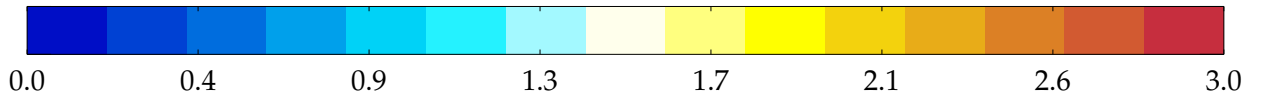
(m): Min= -0.00, Max= 0.31, Int= 0.20



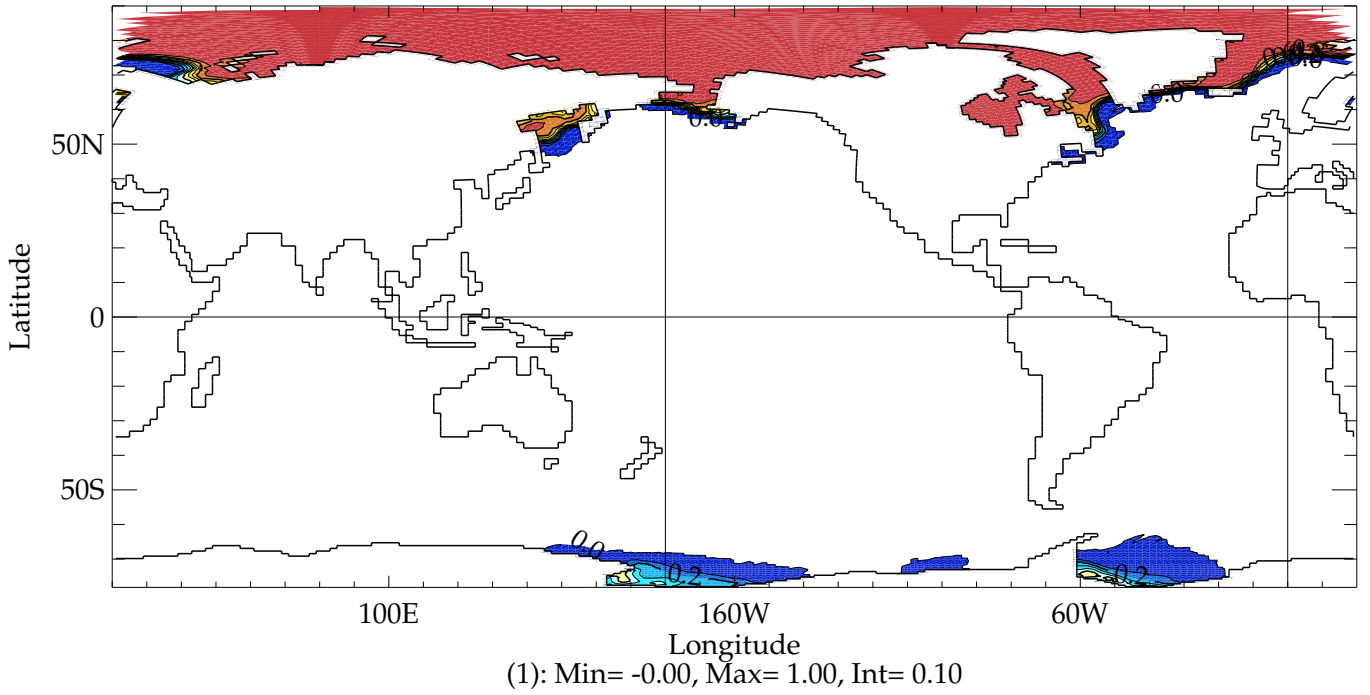
IceThi_Ant_Sept
12ps_24910101_25001231_1M



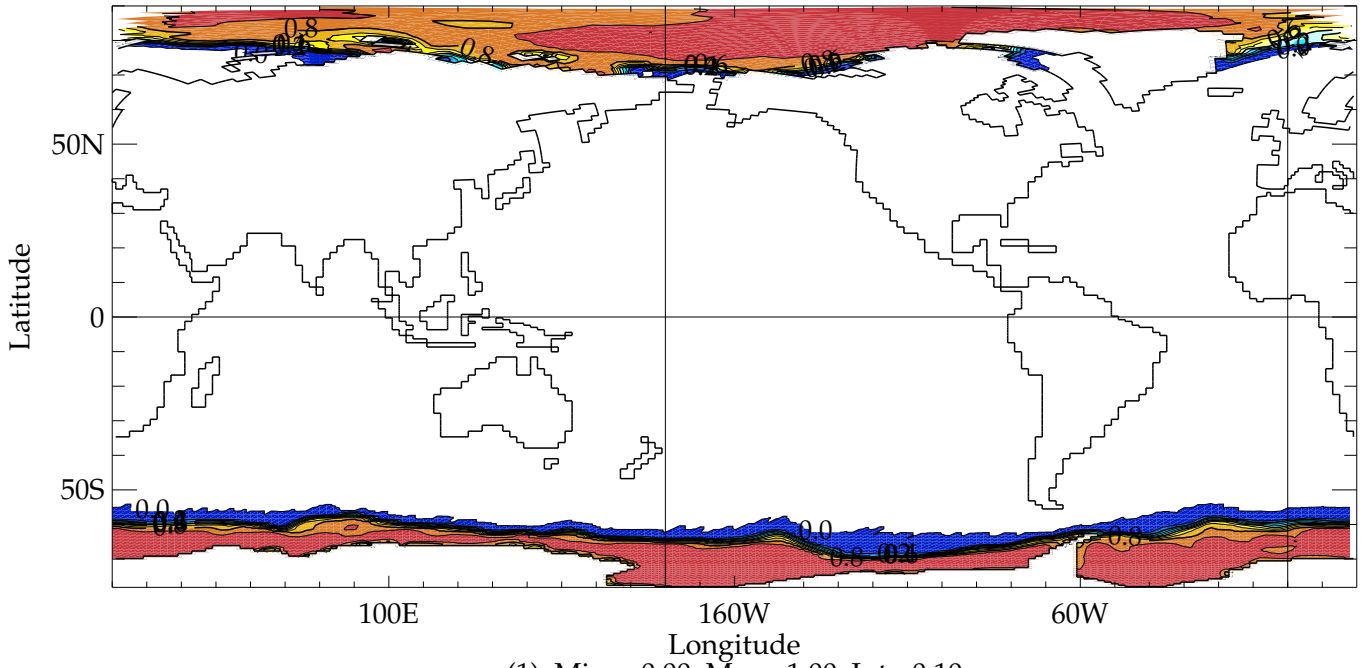
(m): Min= -0.00, Max= 2.44, Int= 0.20



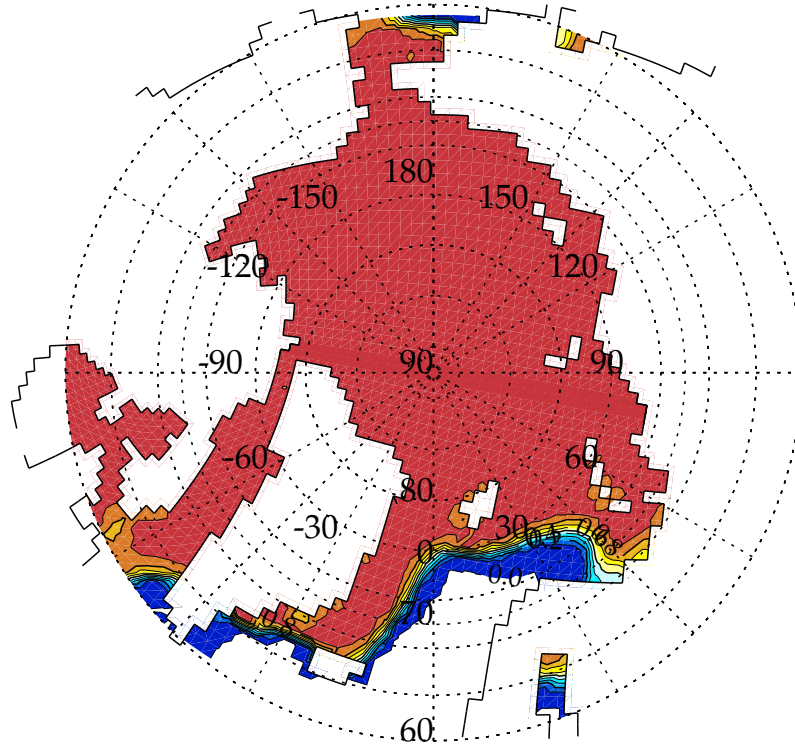
IceFraMarch
l2ps_24910101_25001231_1M



IceFraSept
l2ps_24910101_25001231_1M



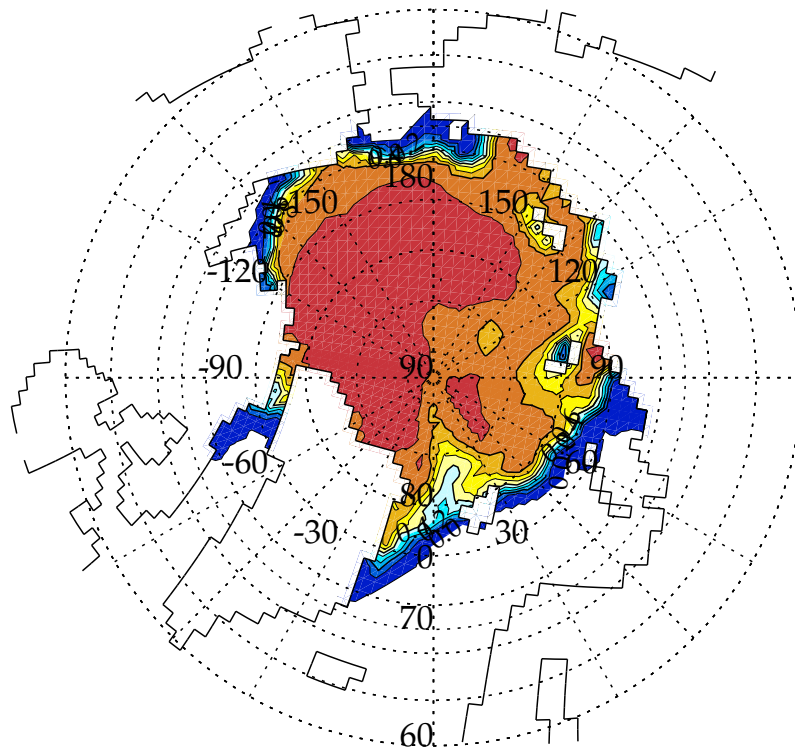
IceFra_Arc_March
12ps_24910101_25001231_1M



(1): Min= -0.00, Max= 1.00, Int= 0.10



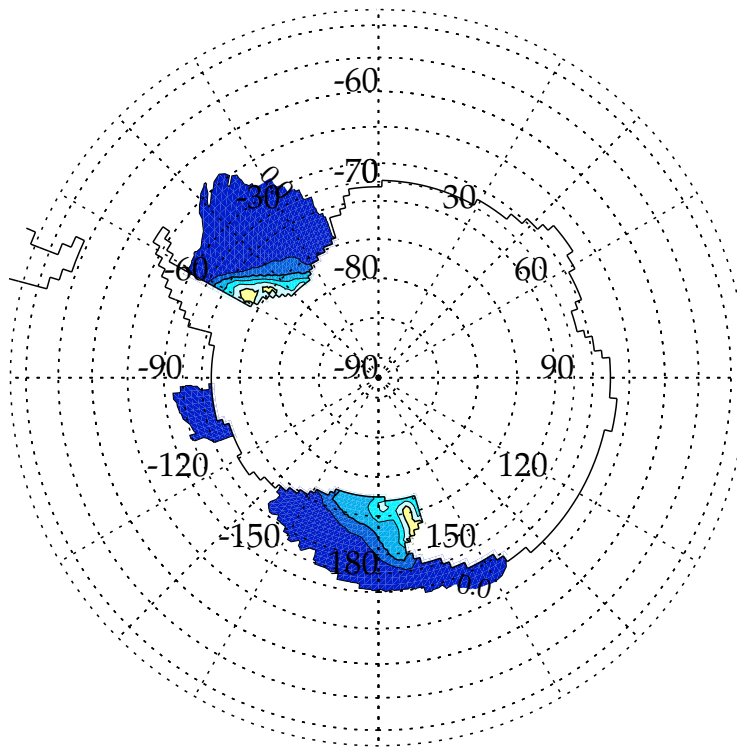
IceFra_Arc_Sept
12ps_24910101_25001231_1M



(1): Min= -0.00, Max= 0.95, Int= 0.10



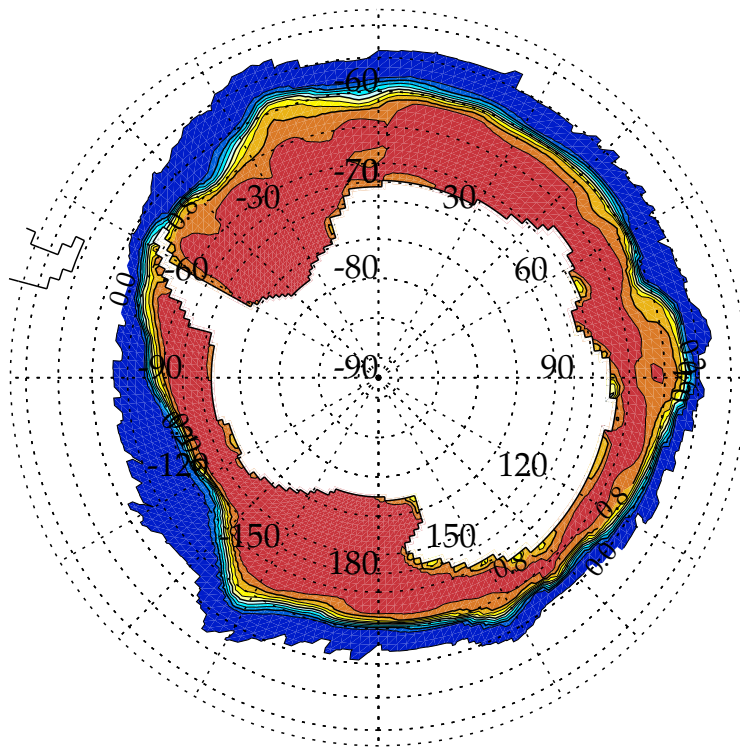
IceFra_Ant_March
12ps_24910101_25001231_1M



(1): Min= -0.00, Max= 0.58, Int= 0.10



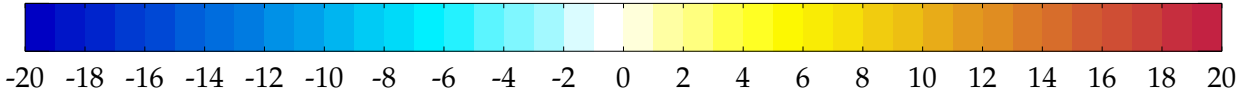
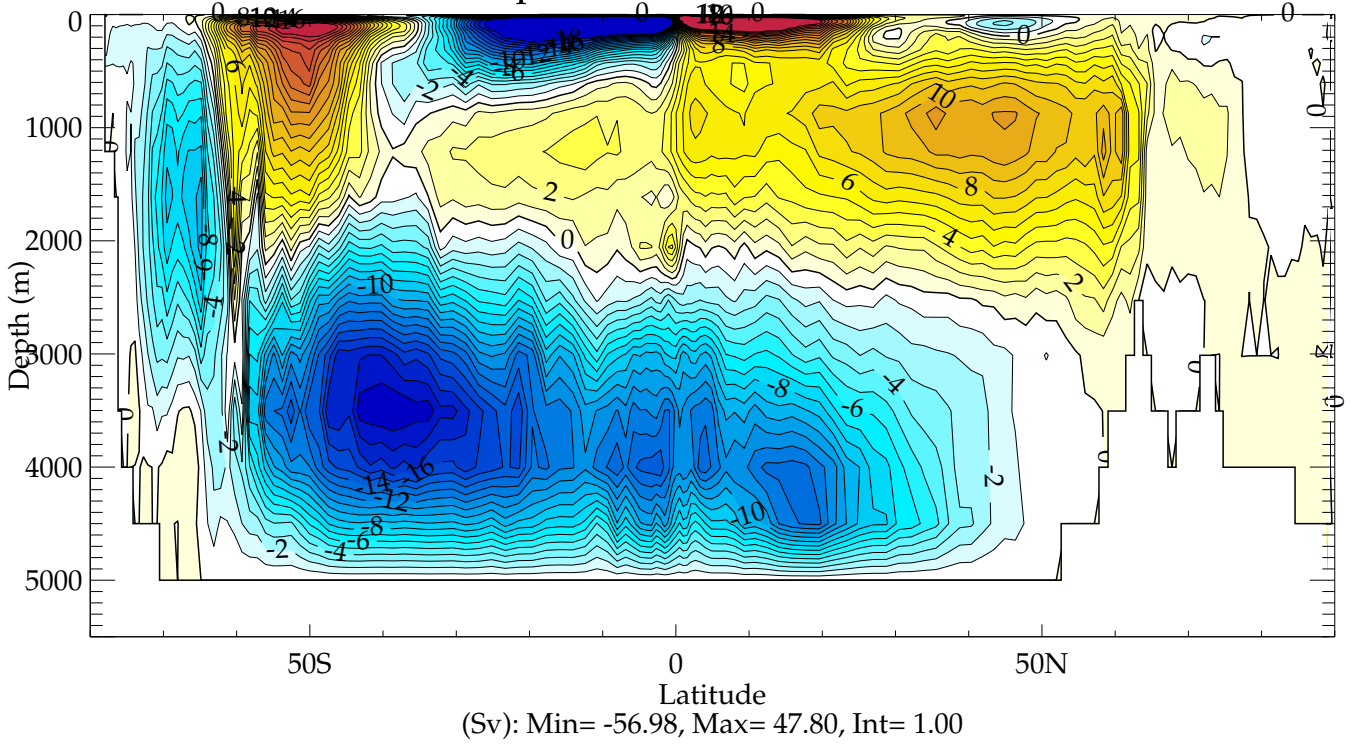
IceFra_Ant_Sept
12ps_24910101_25001231_1M



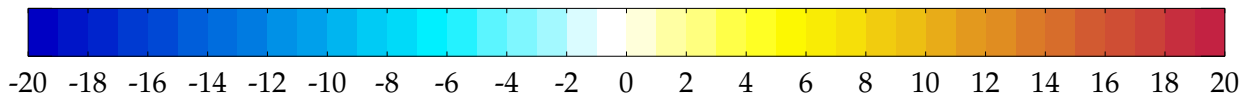
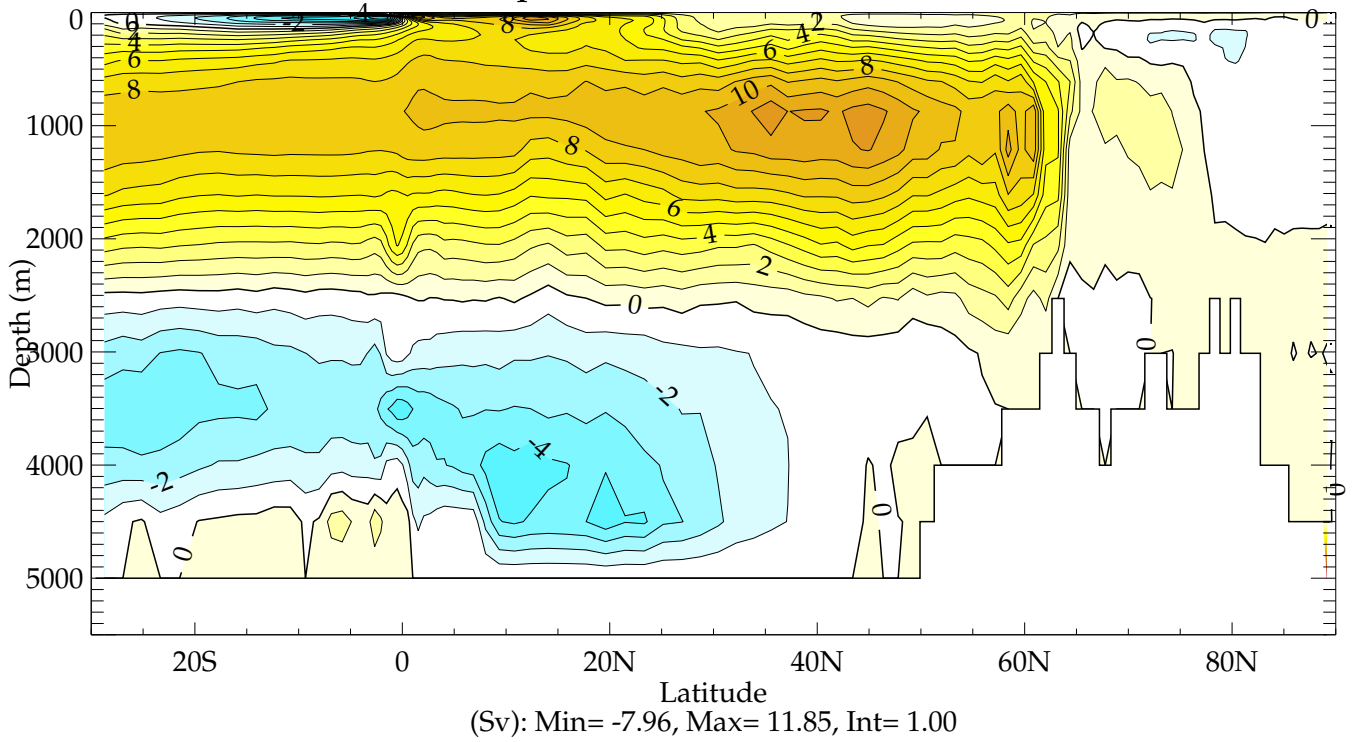
(1): Min= -0.00, Max= 1.00, Int= 0.10



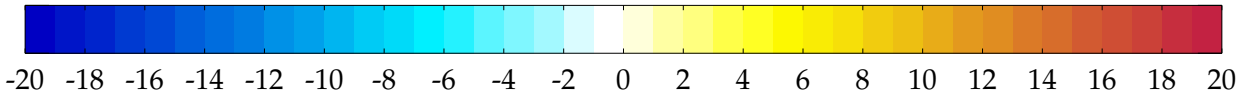
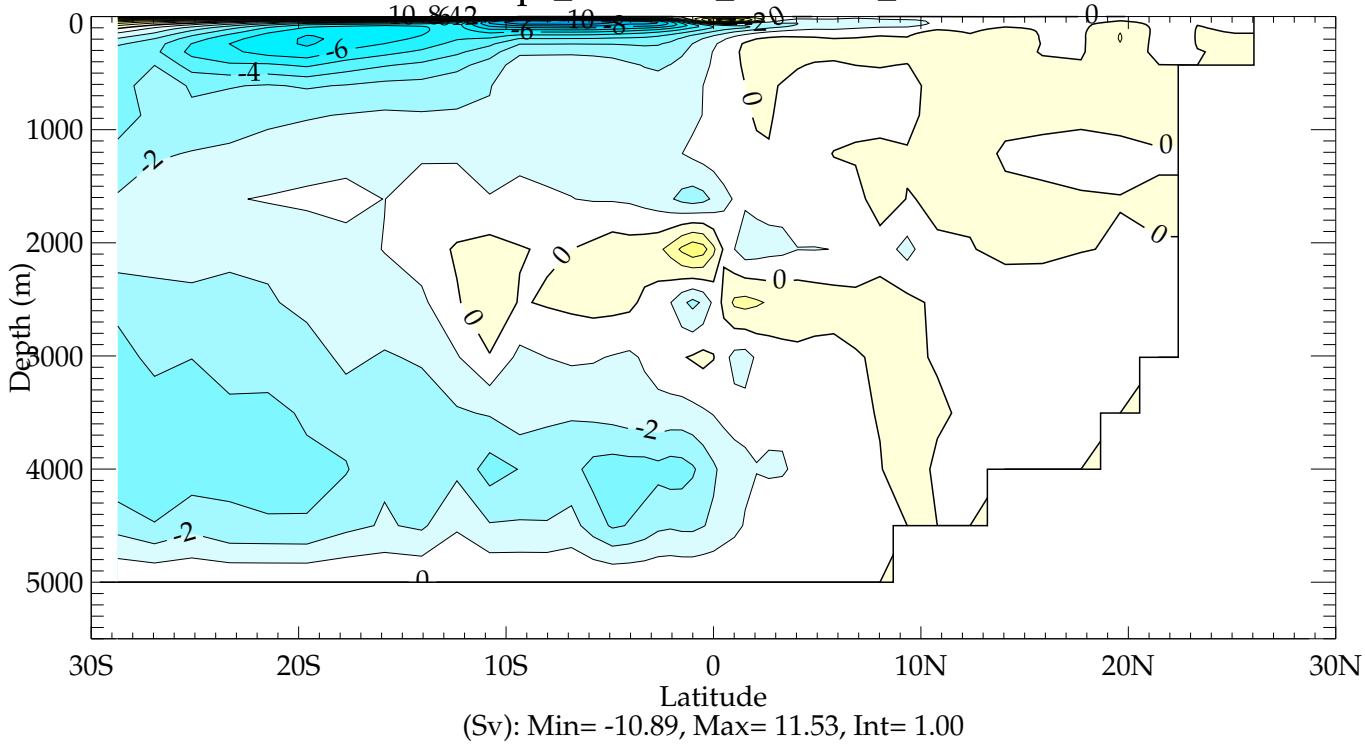
Meridional Stream Function, GloNoMed
12ps_24910101_25001231_1Y



Meridional Stream Function, Atl 12ps_24910101_25001231_1Y

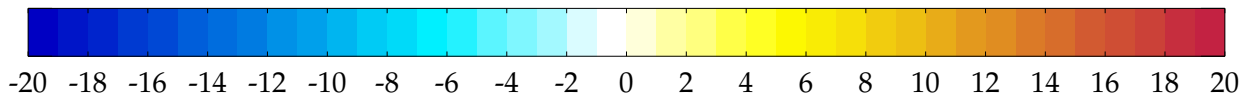
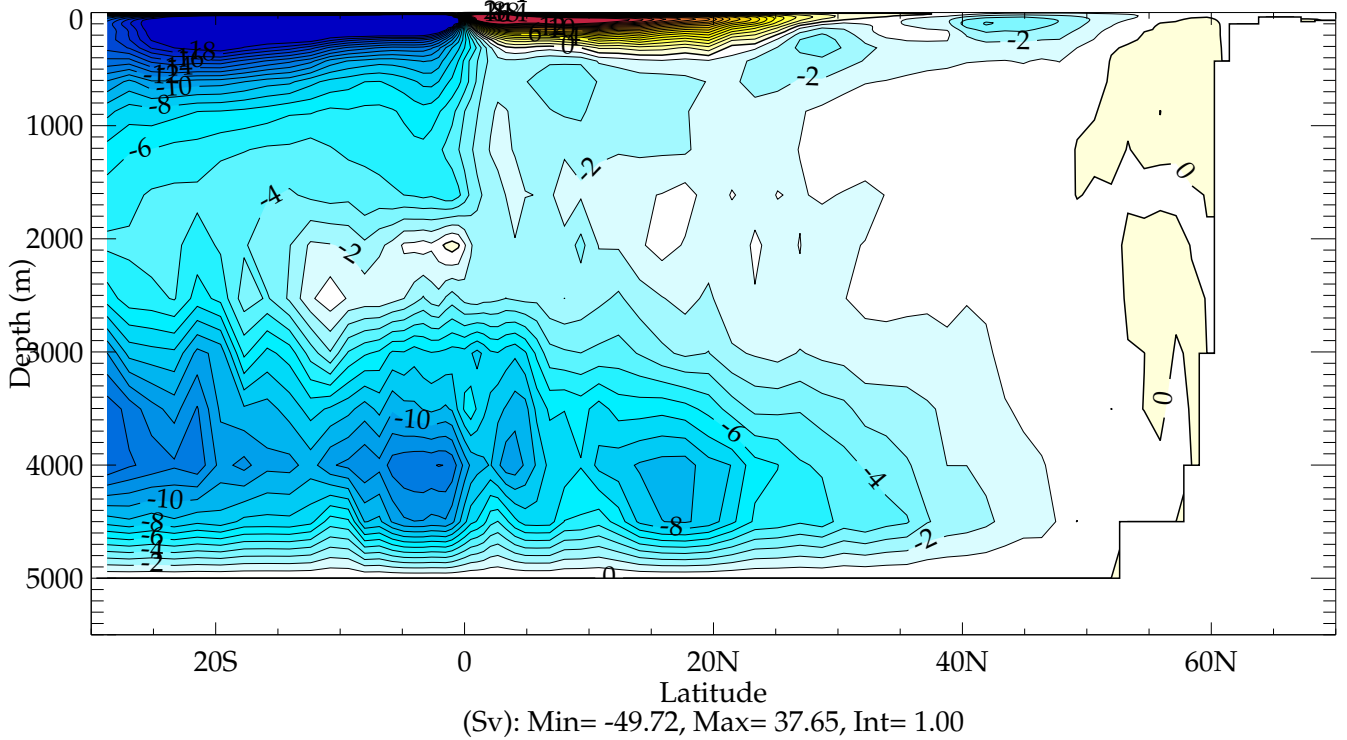


Meridional Stream Function, Ind
12ps_24910101_25001231_1Y

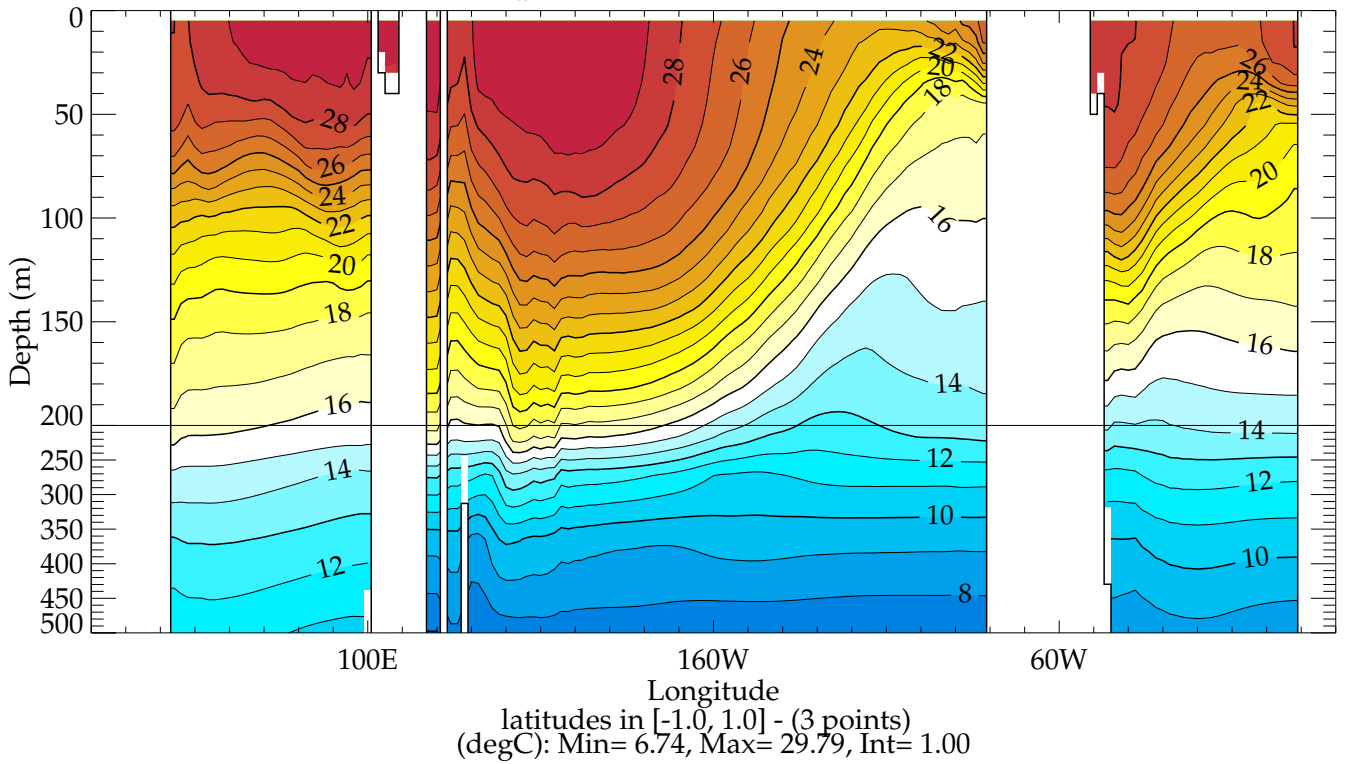


Meridional Stream Function, IndoPac

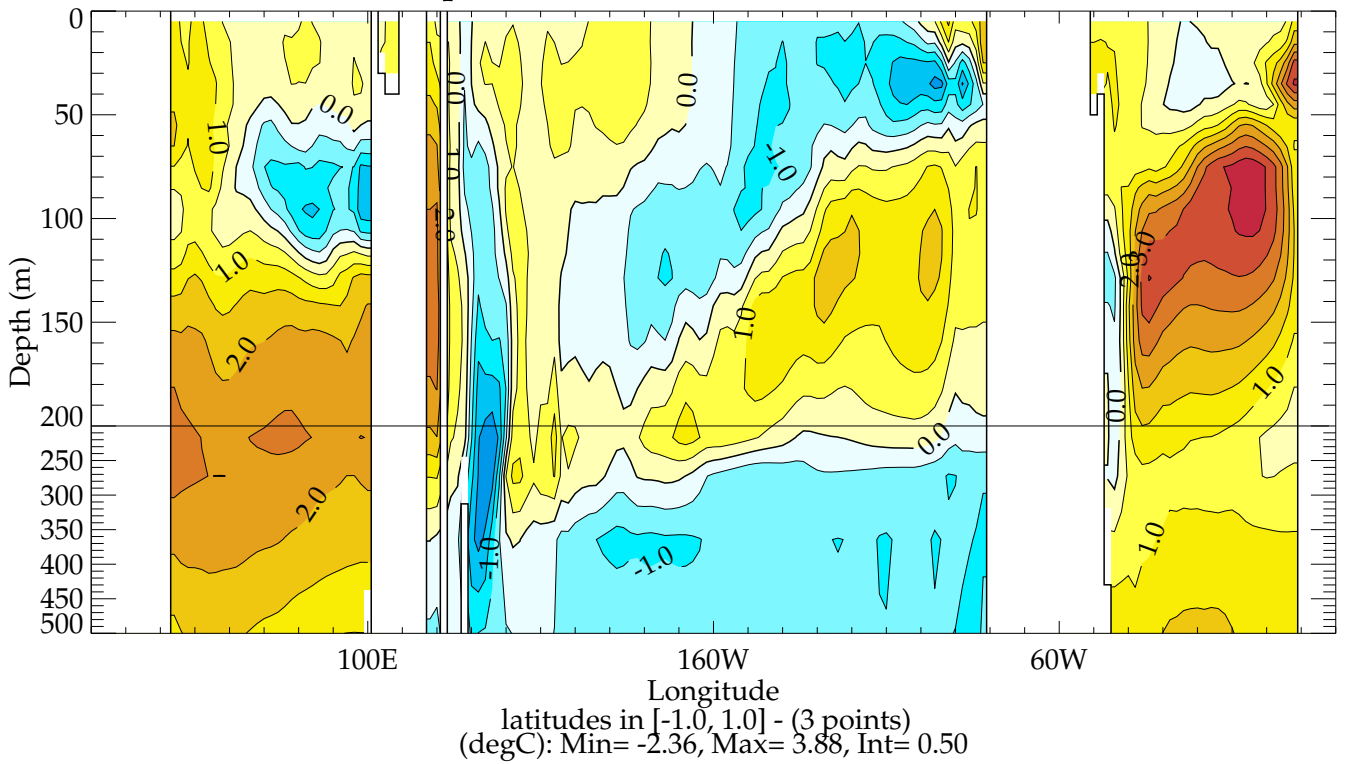
12ps_24910101_25001231_1Y



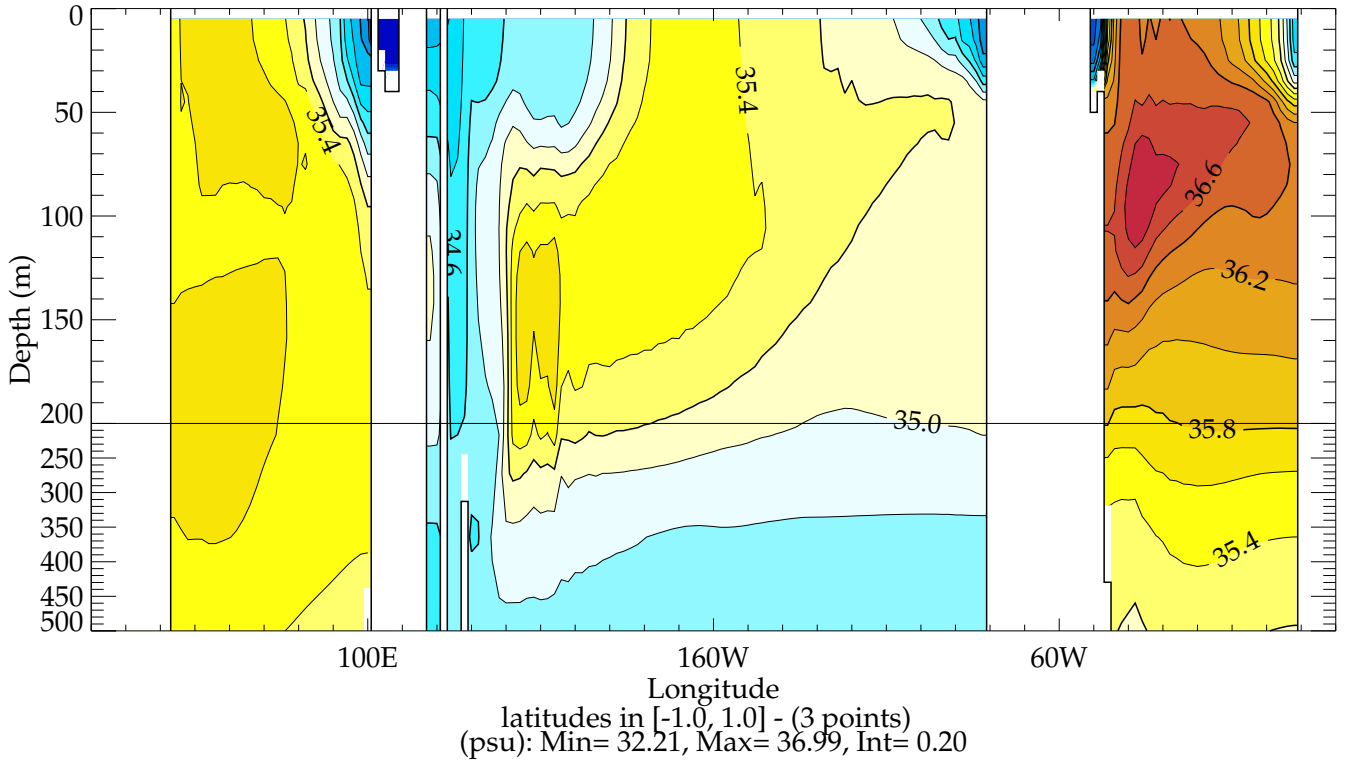
Equatorial Temperature 12ps_24910101_25001231_1Y



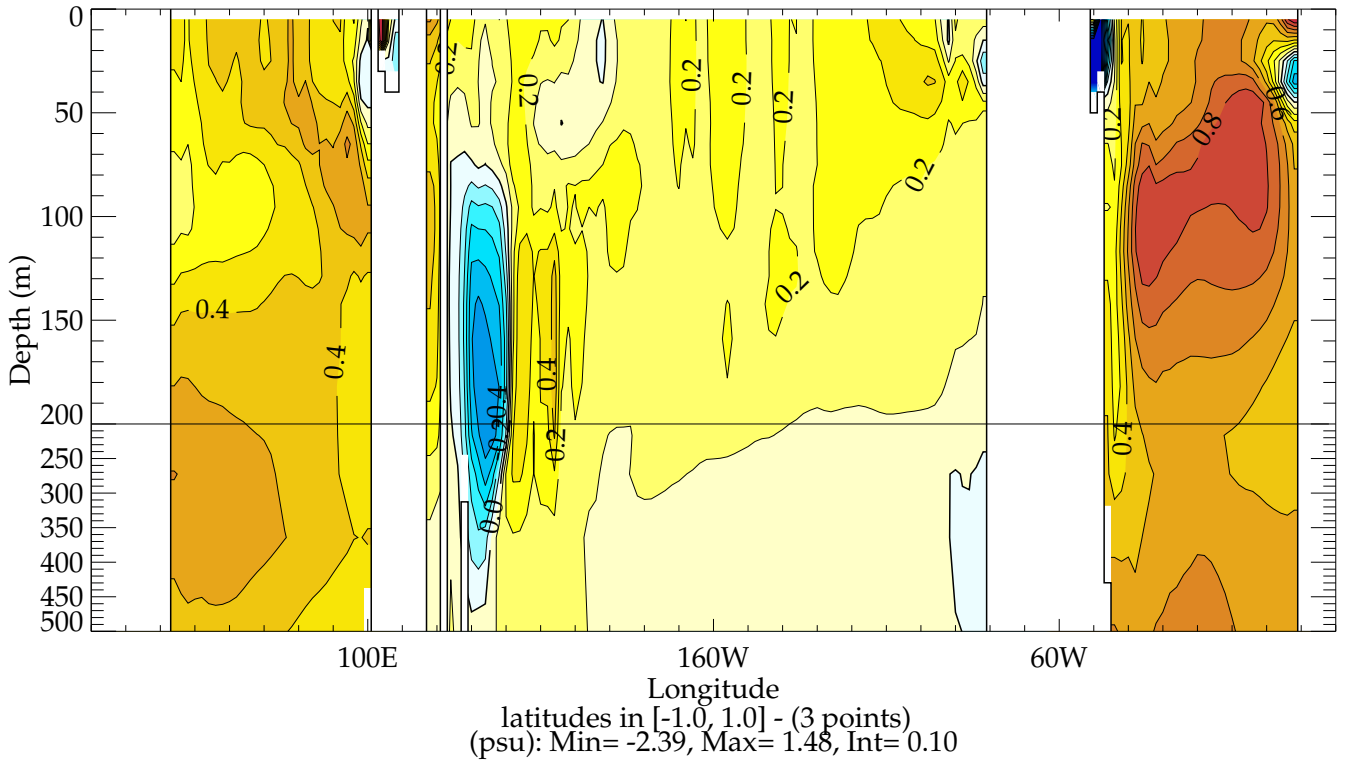
Equatorial Temperature 12ps_24910101_25001231_1Y - Levitus




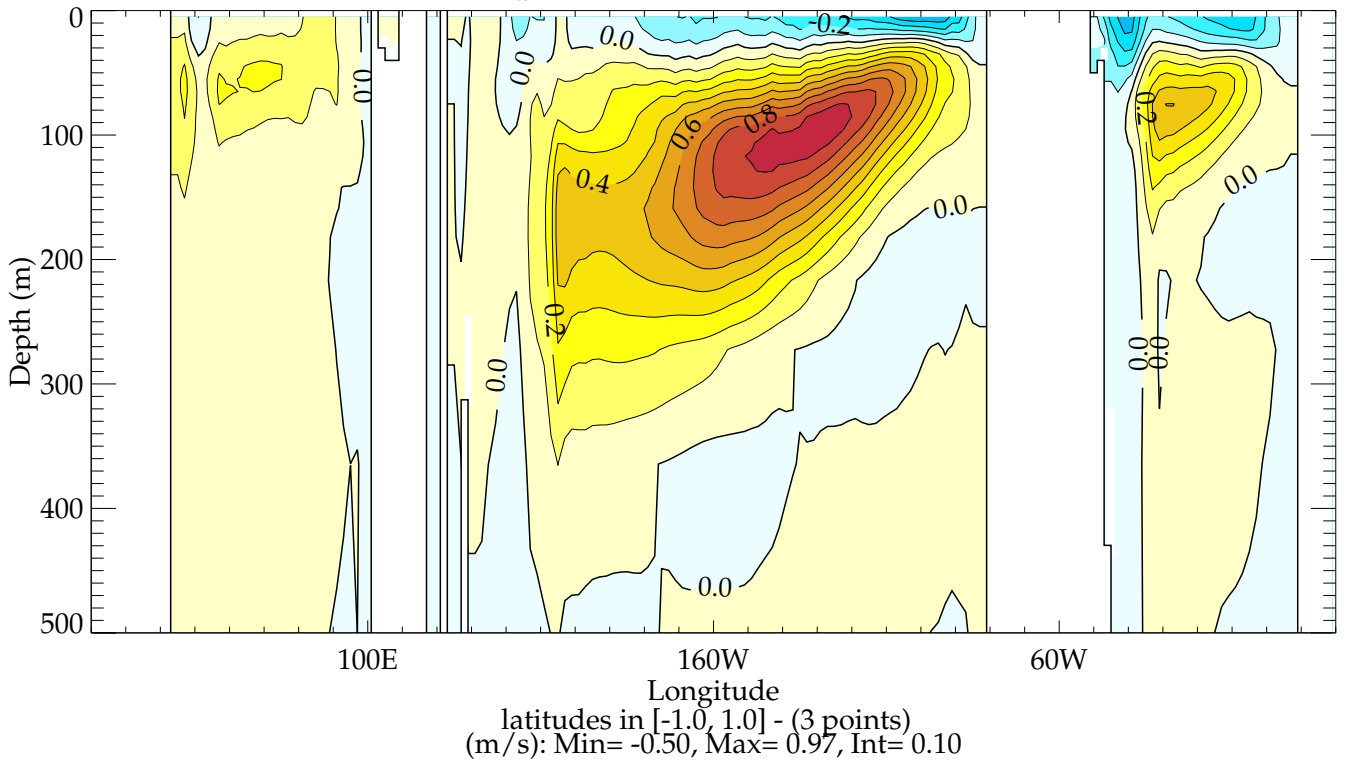
Equatorial Salinity 12ps_24910101_25001231_1Y

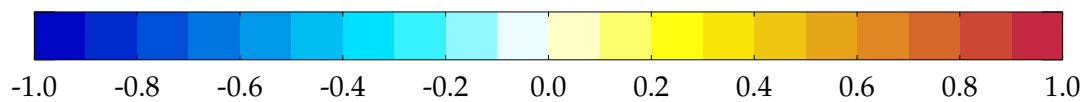
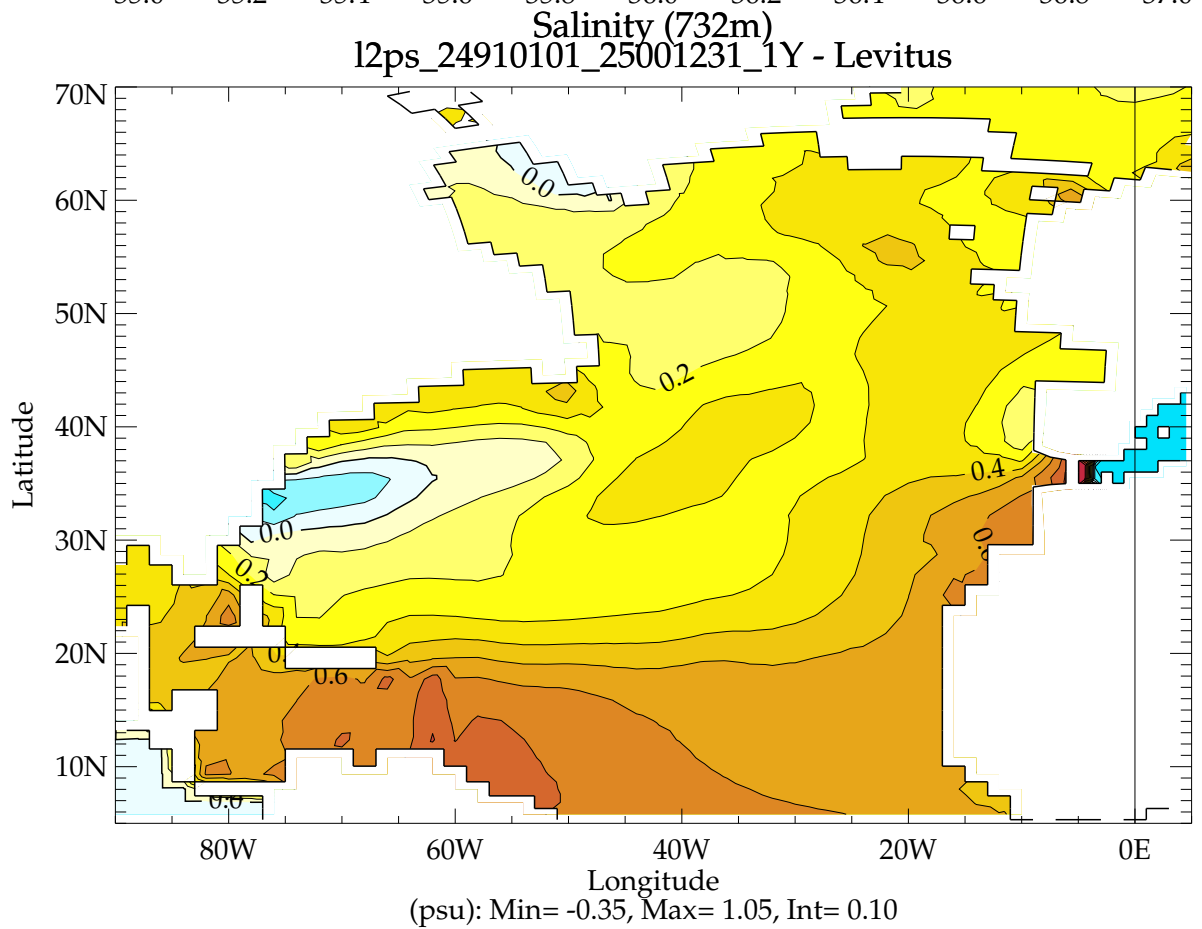
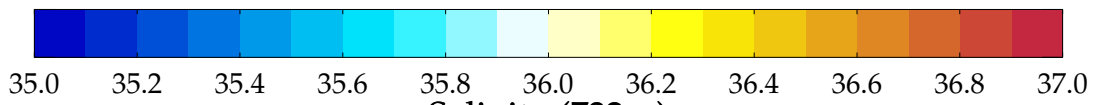
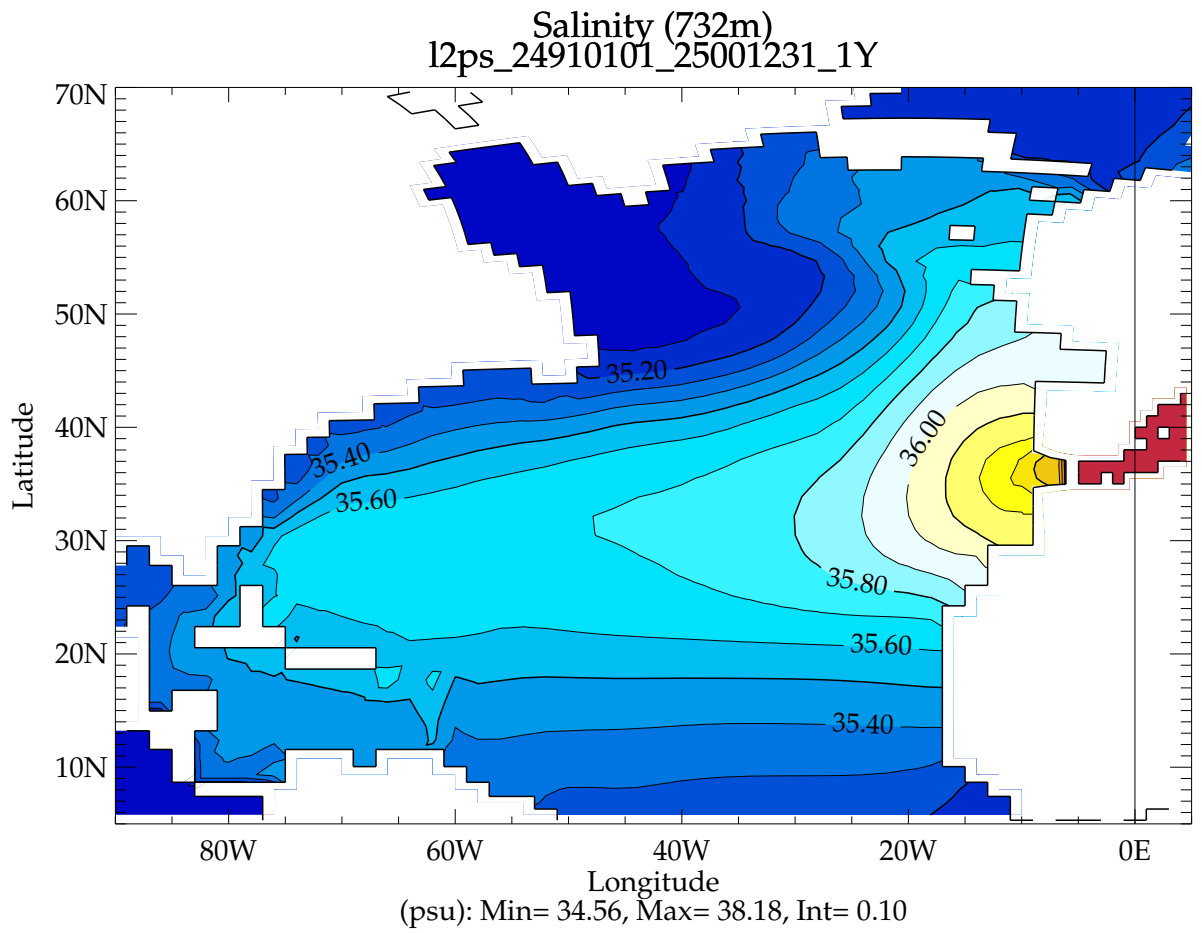


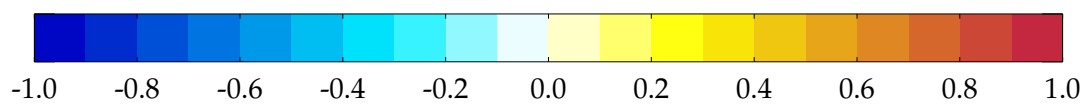
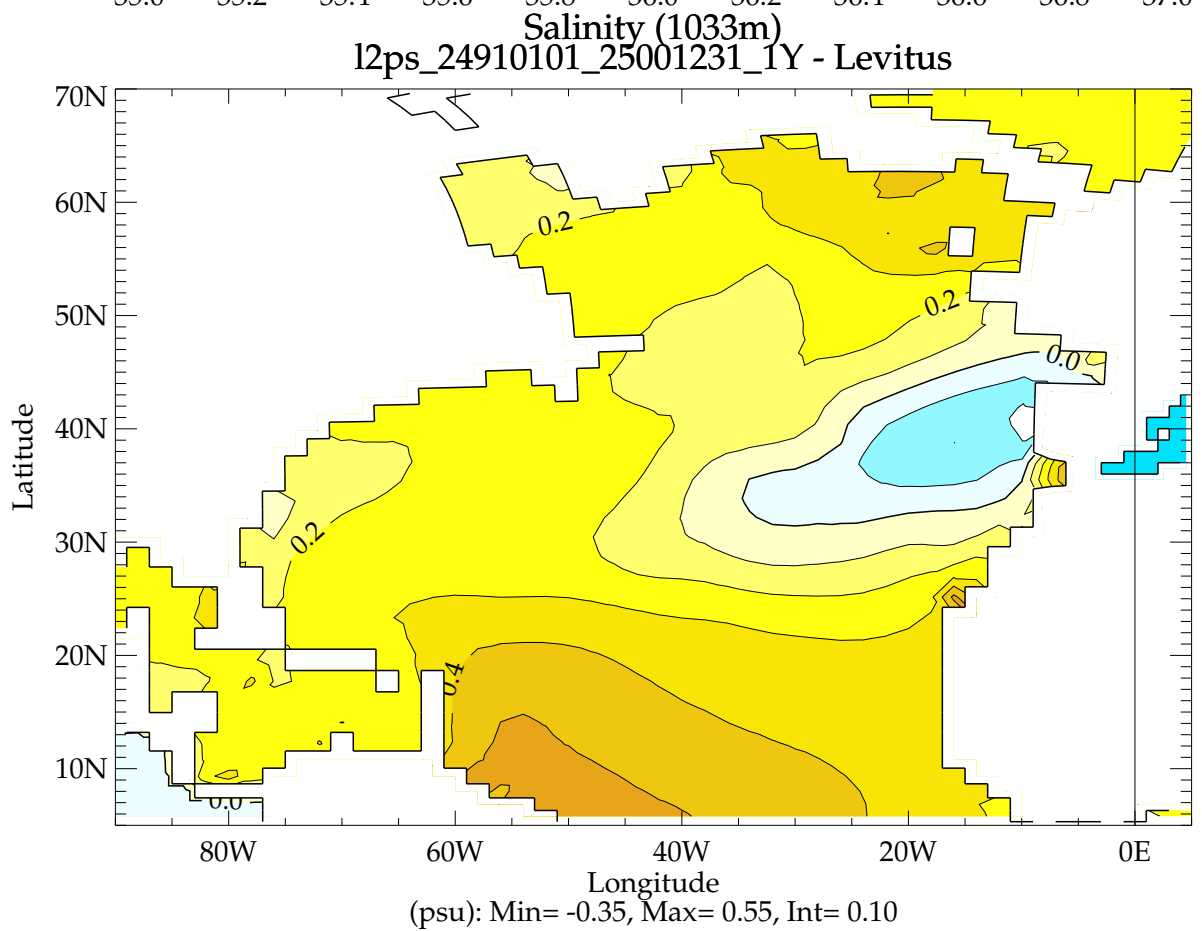
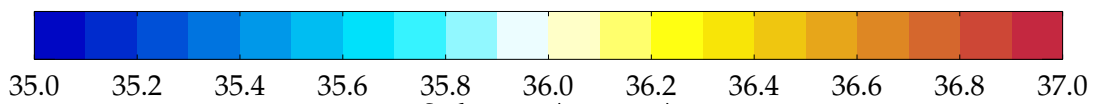
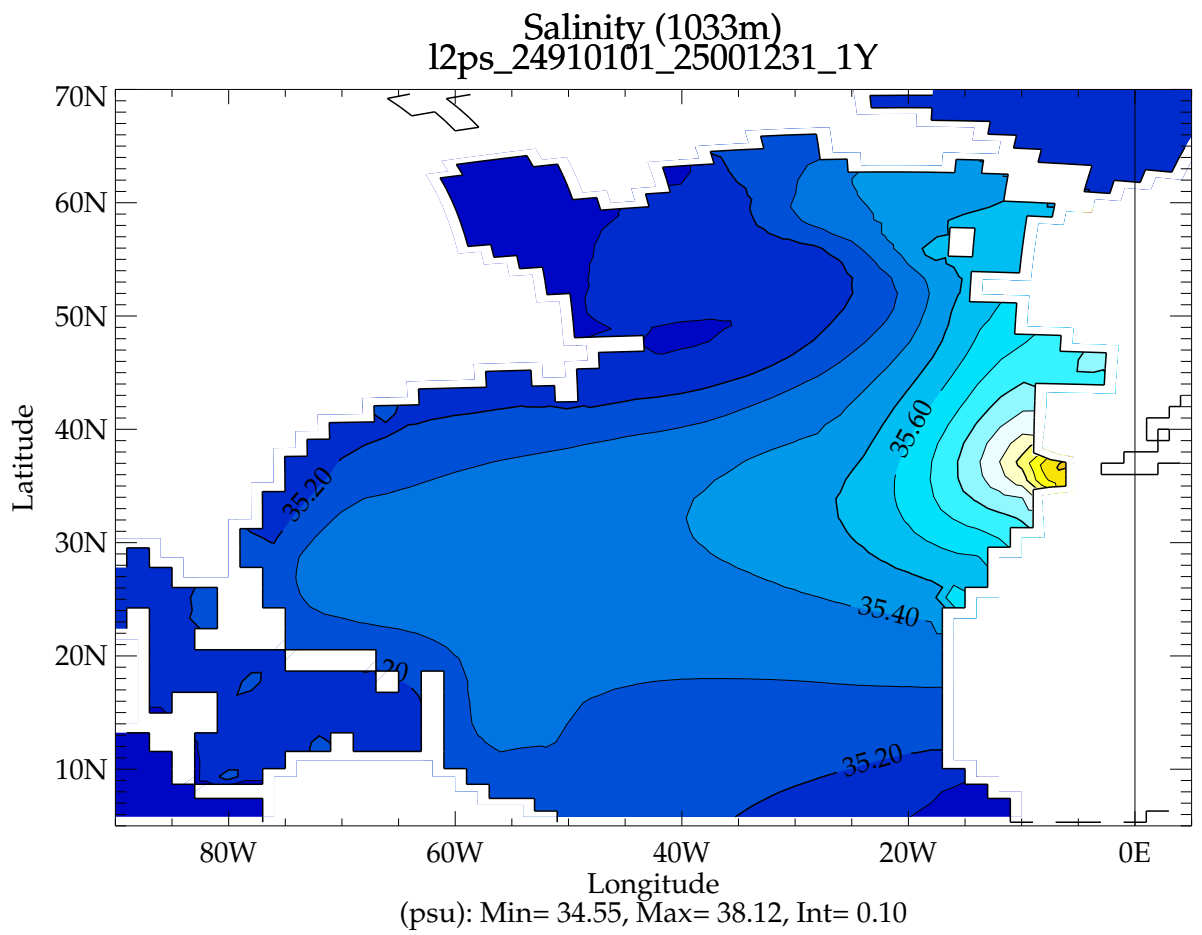
Equatorial Salinity 12ps_24910101_25001231_1Y - Levitus



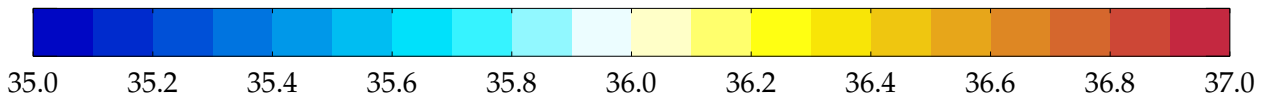
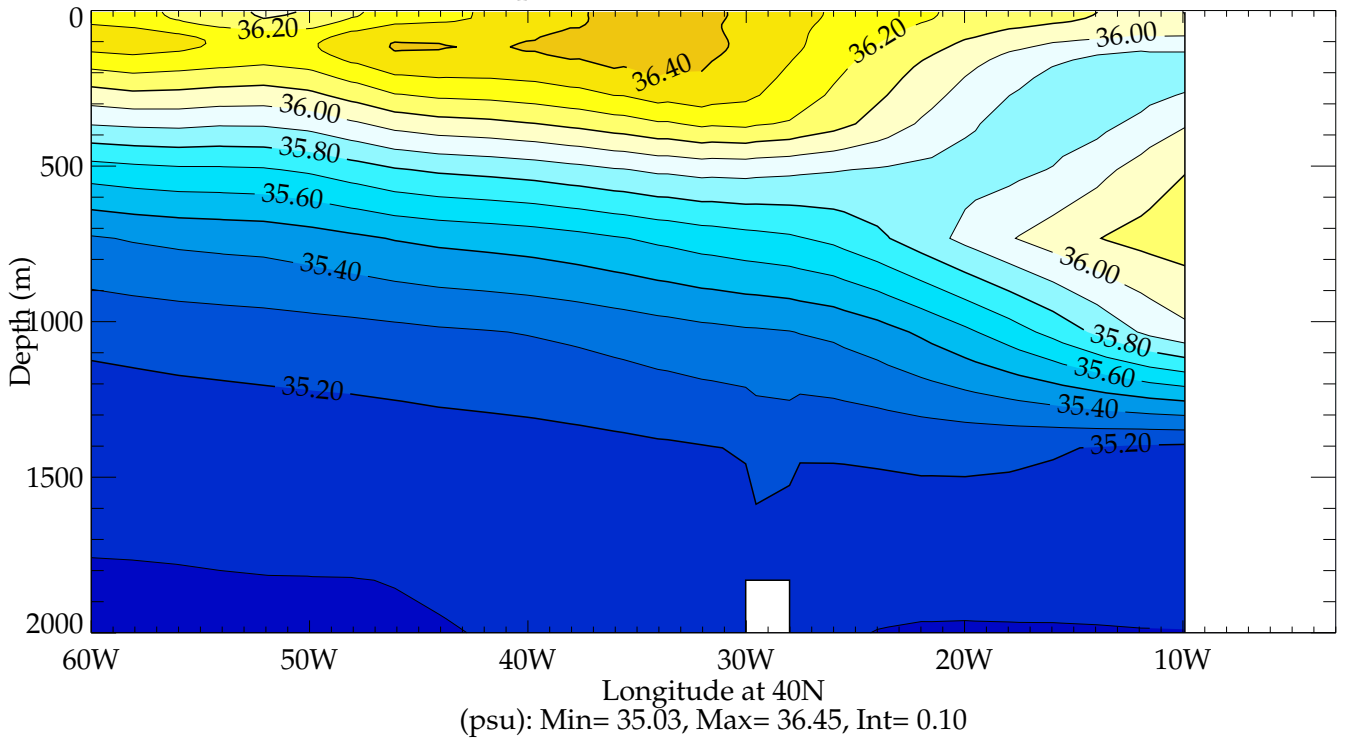
Equatorial Zonal Current
12ps_24910101_25001231_1Y



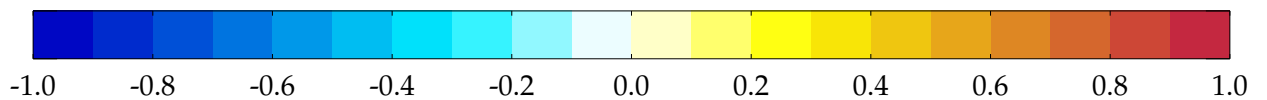
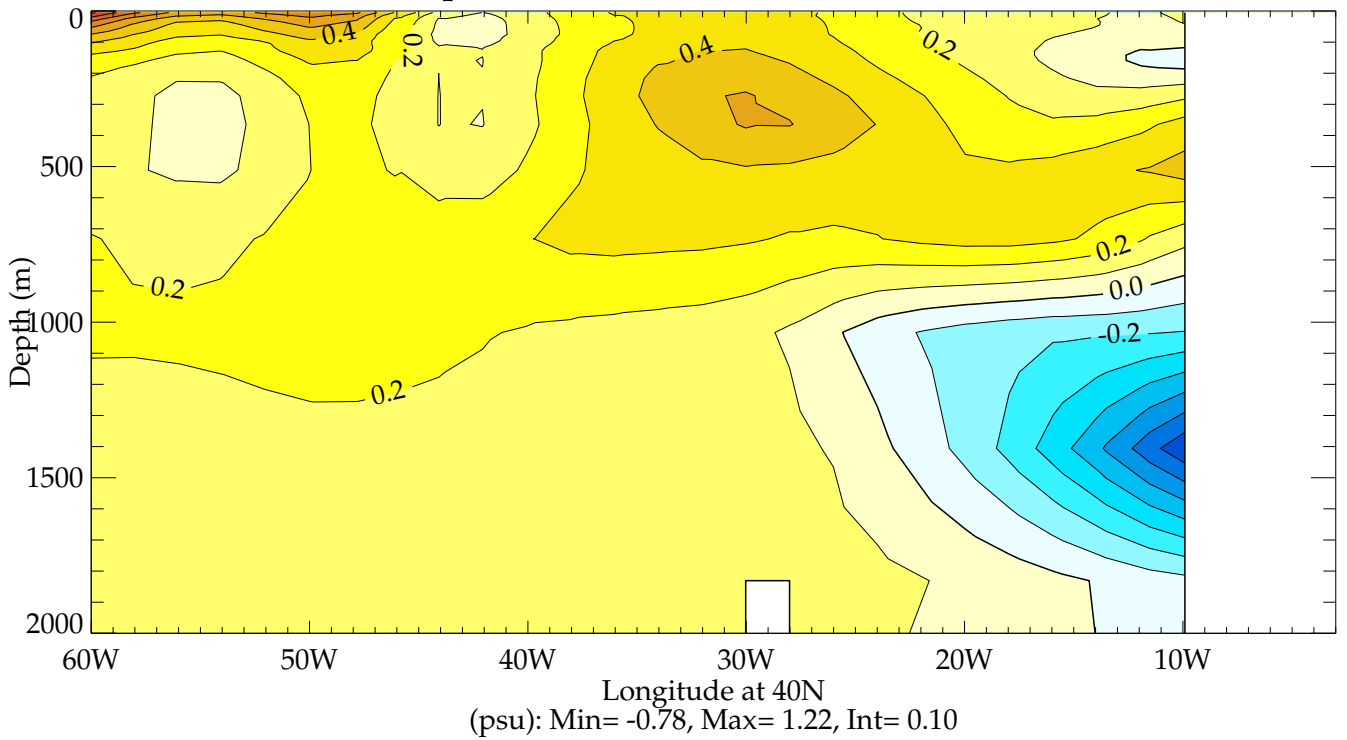




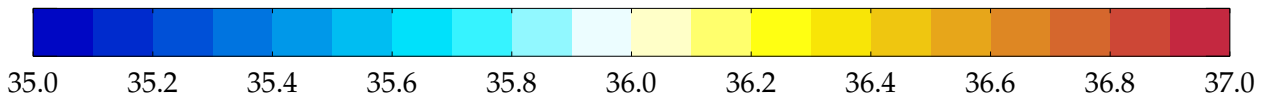
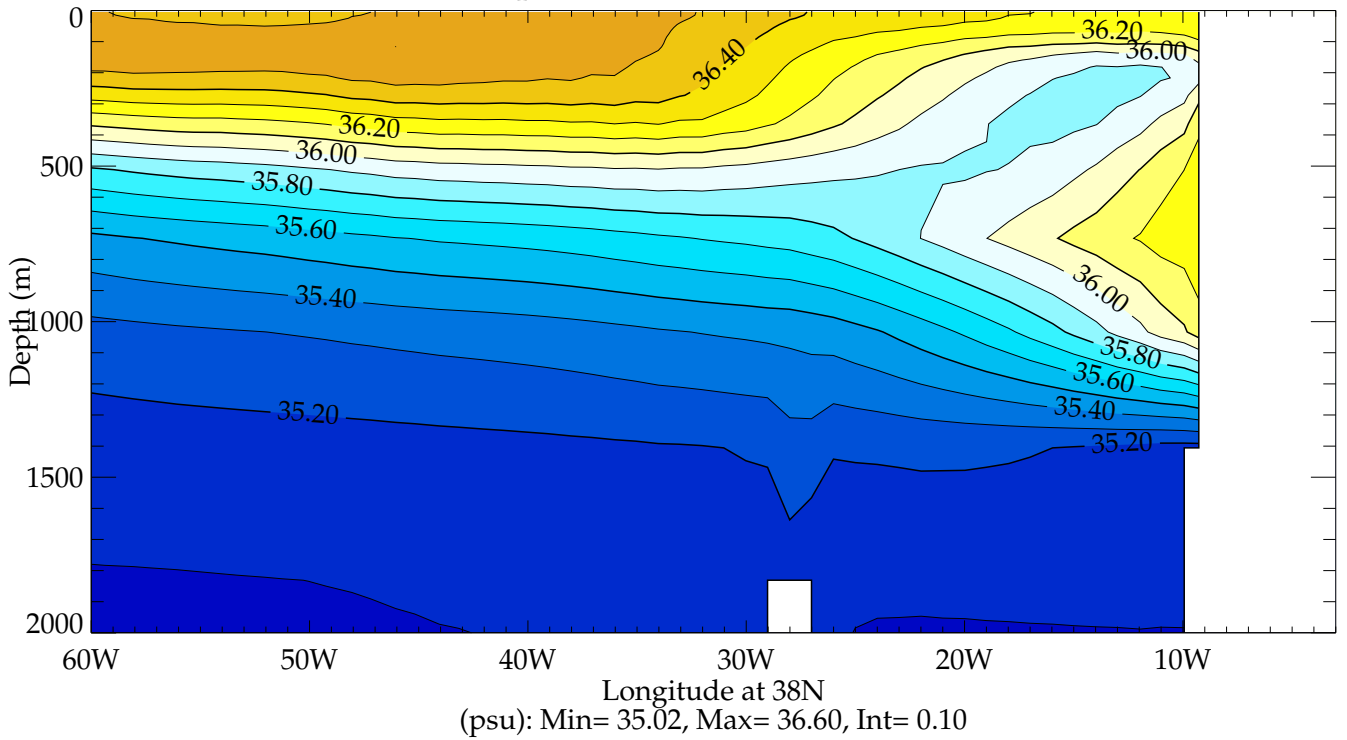
Salinity (40N)
12ps_24910101_25001231_1Y



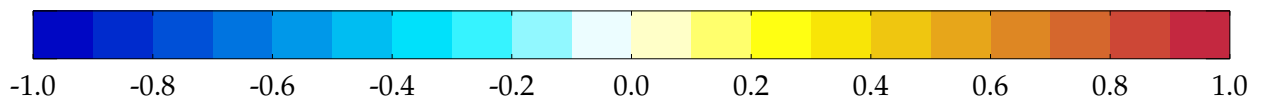
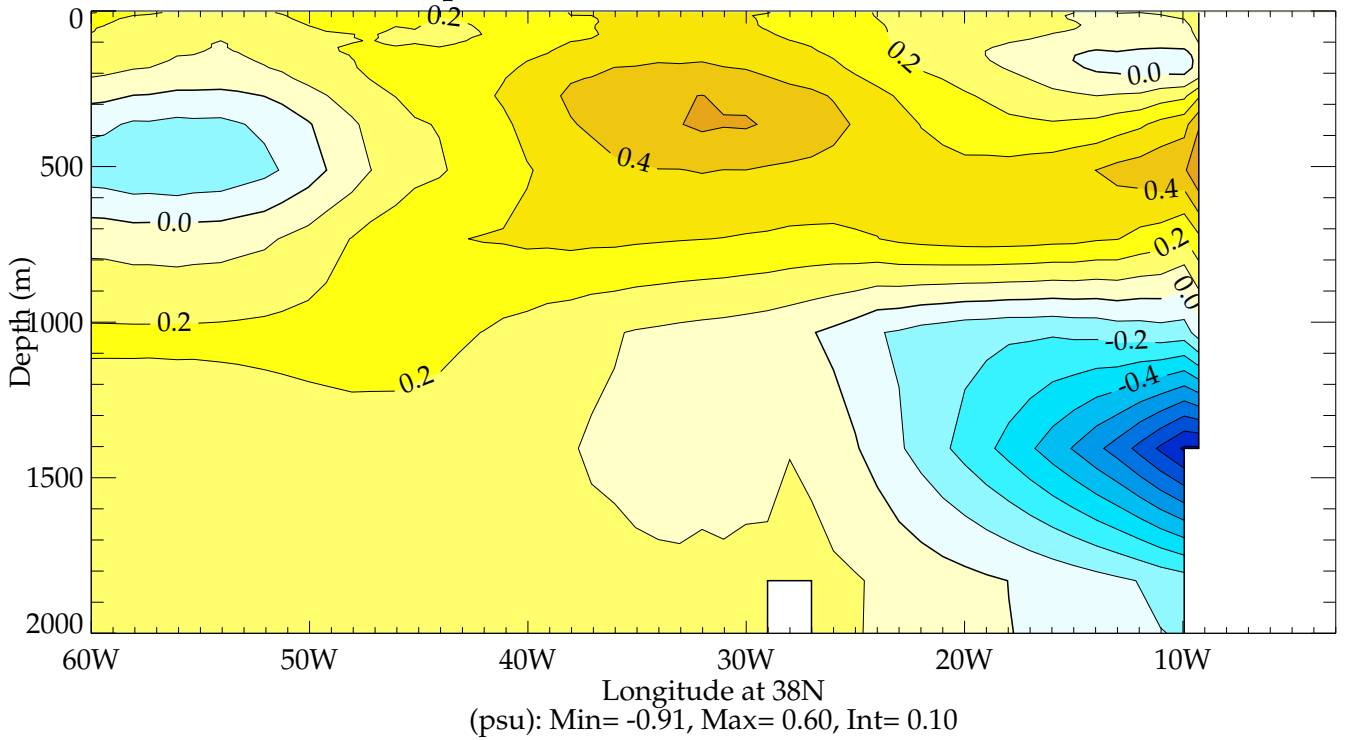
Salinity (40N)
12ps_24910101_25001231_1Y - Levitus



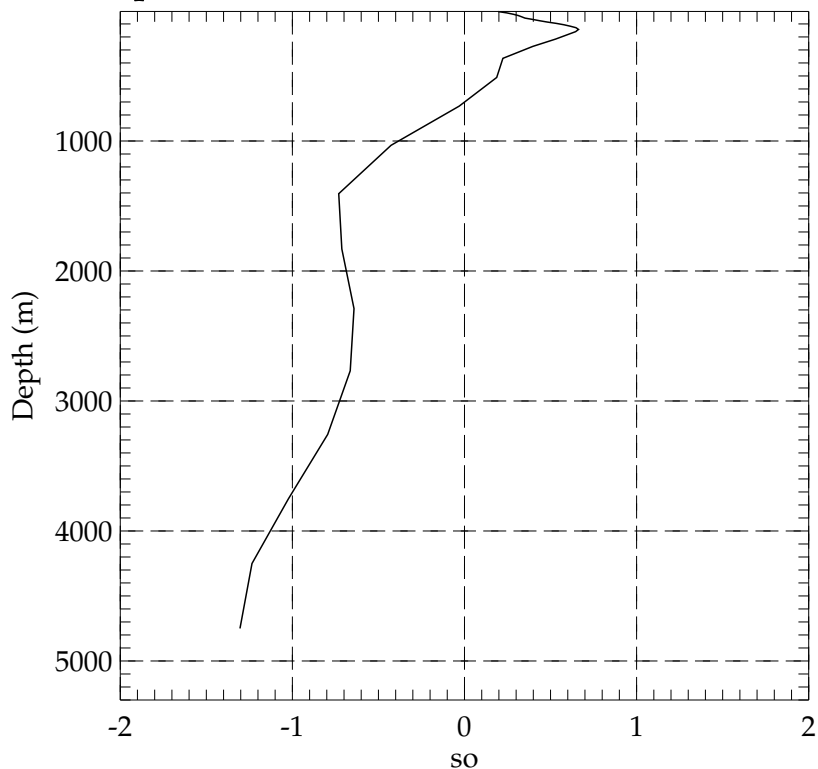
Salinity (38N) 12ps_24910101_25001231_1Y



Salinity (38N) 12ps_24910101_25001231_1Y - Levitus

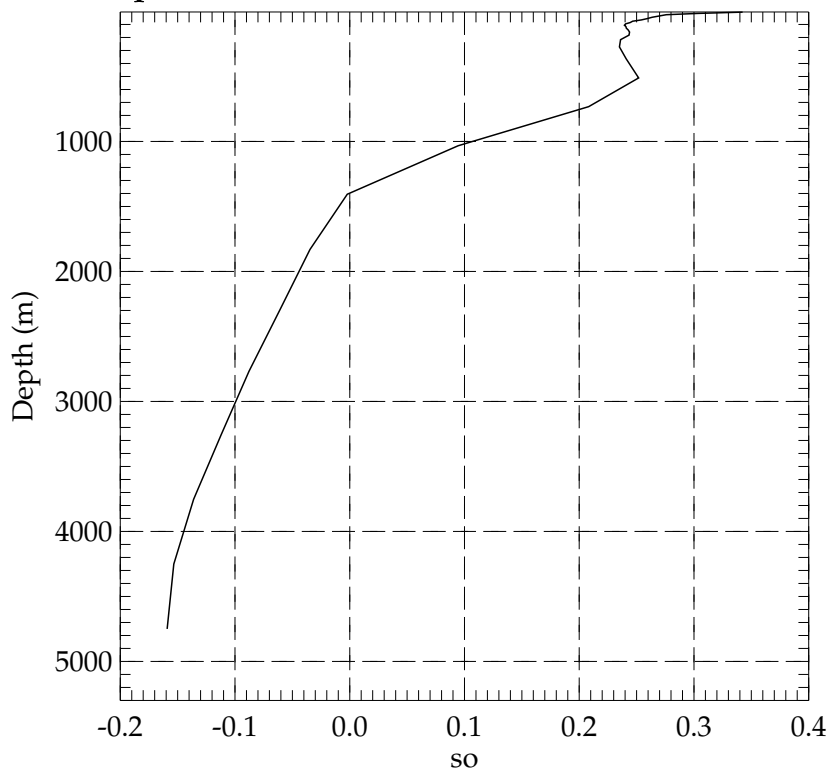


Temperature Global mean
12ps_24910101_25001231_1Y - Levitus (Black)



latitudes in [-78.2, 90.0] - (149 points) longitudes in [20.0, 380.0] - (180 points)
(degC): Min= -1.30, Max= 0.66

Salinity Global mean
12ps_24910101_25001231_1Y - Levitus (Black)



latitudes in [-78.2, 90.0] - (149 points) longitudes in [20.0, 380.0] - (180 points)
(psu): Min= -0.16, Max= 0.34

