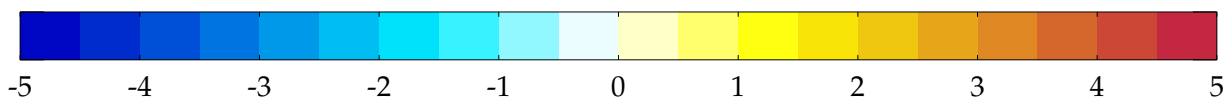
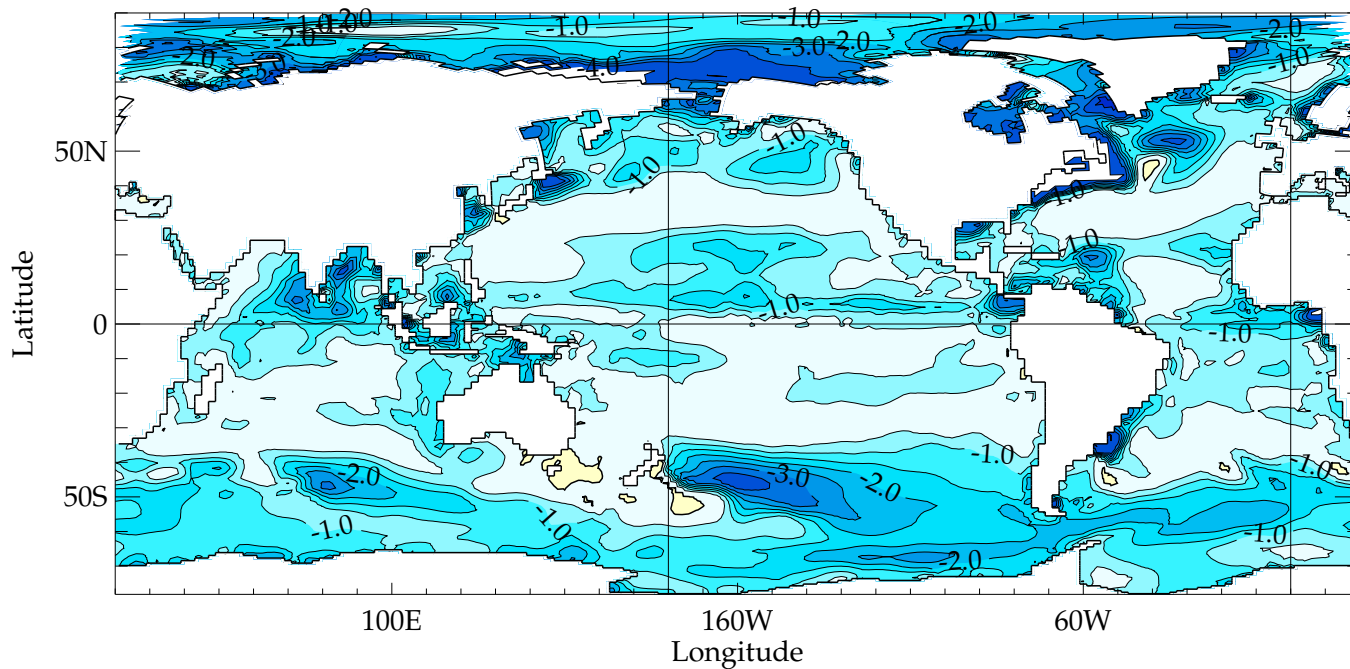
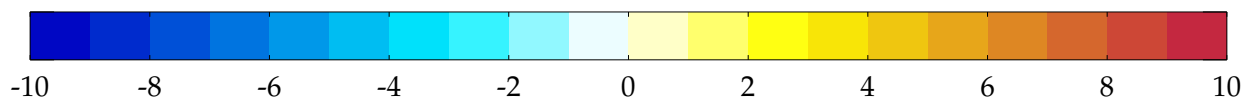
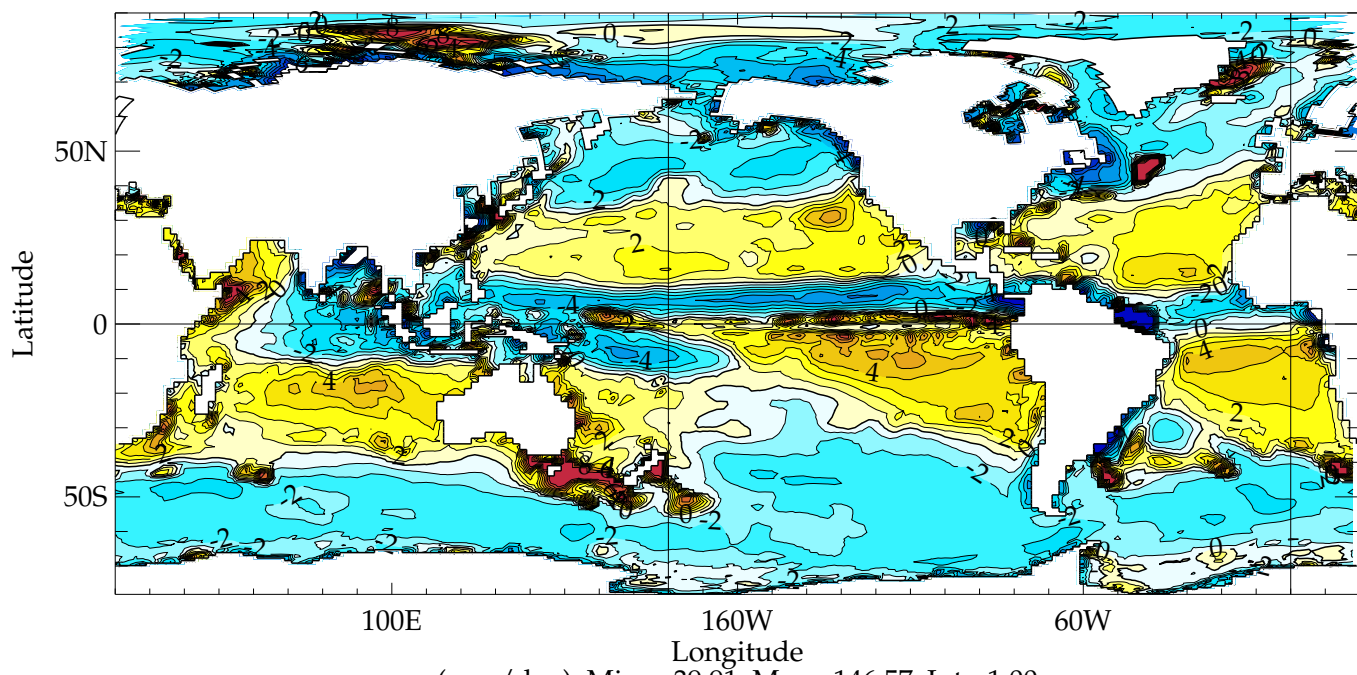


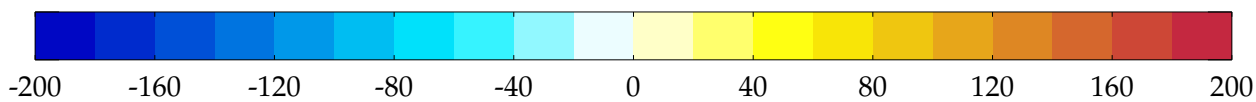
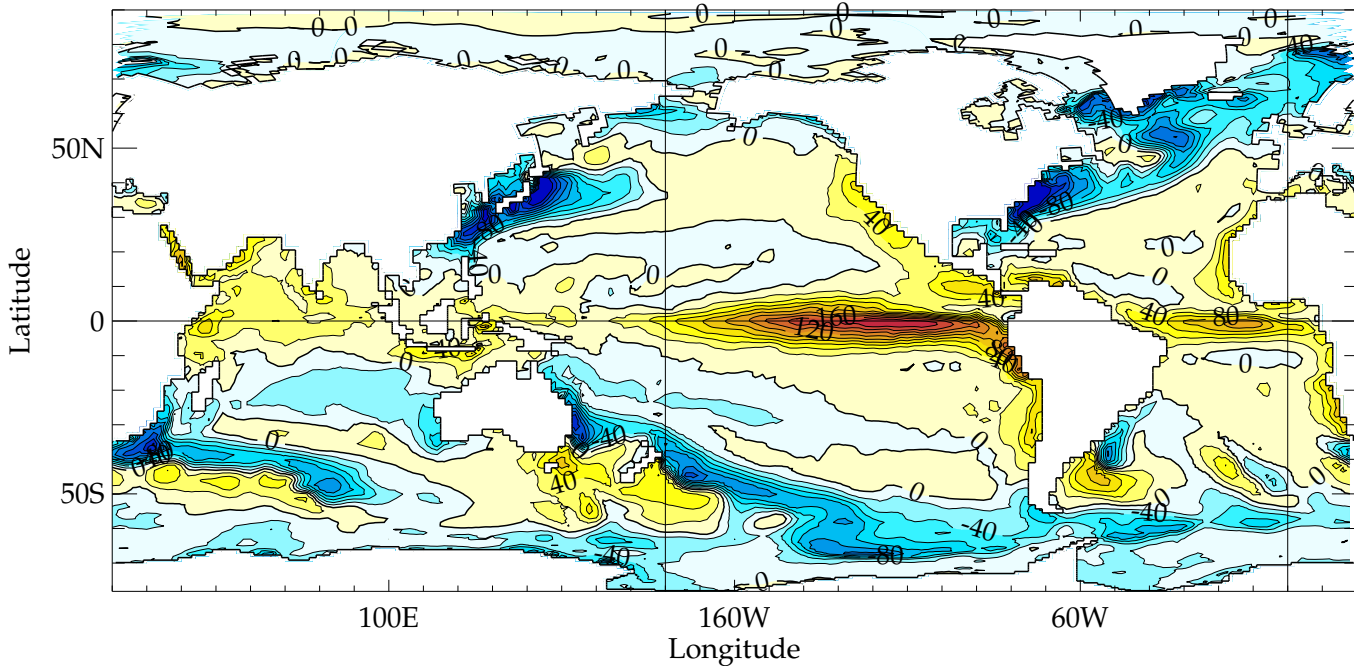
Erp
L3fwb3_20910101_21001231_1Y



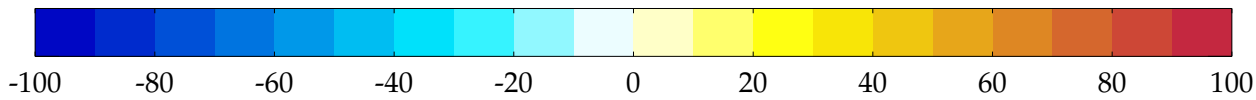
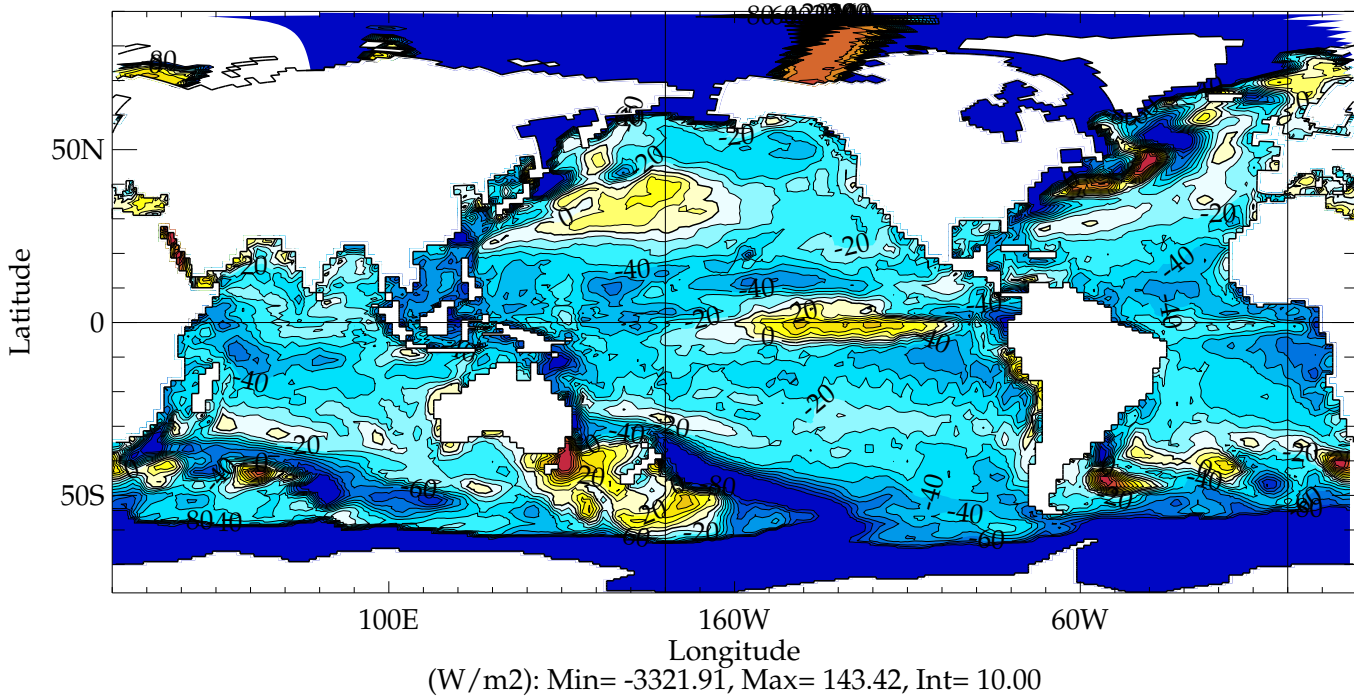
Emp
L3fwb3_20910101_21001231_1Y



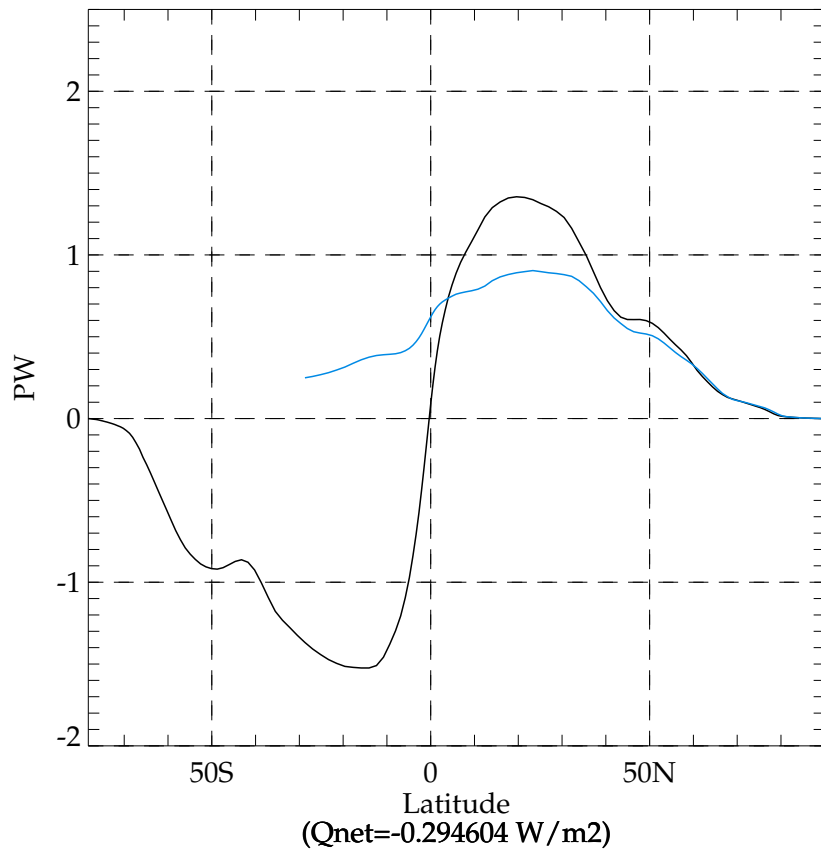
Onet
L3fwb3_20910101_21001231_1Y



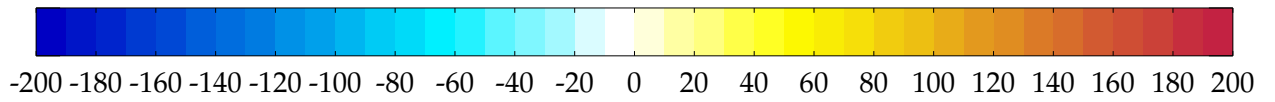
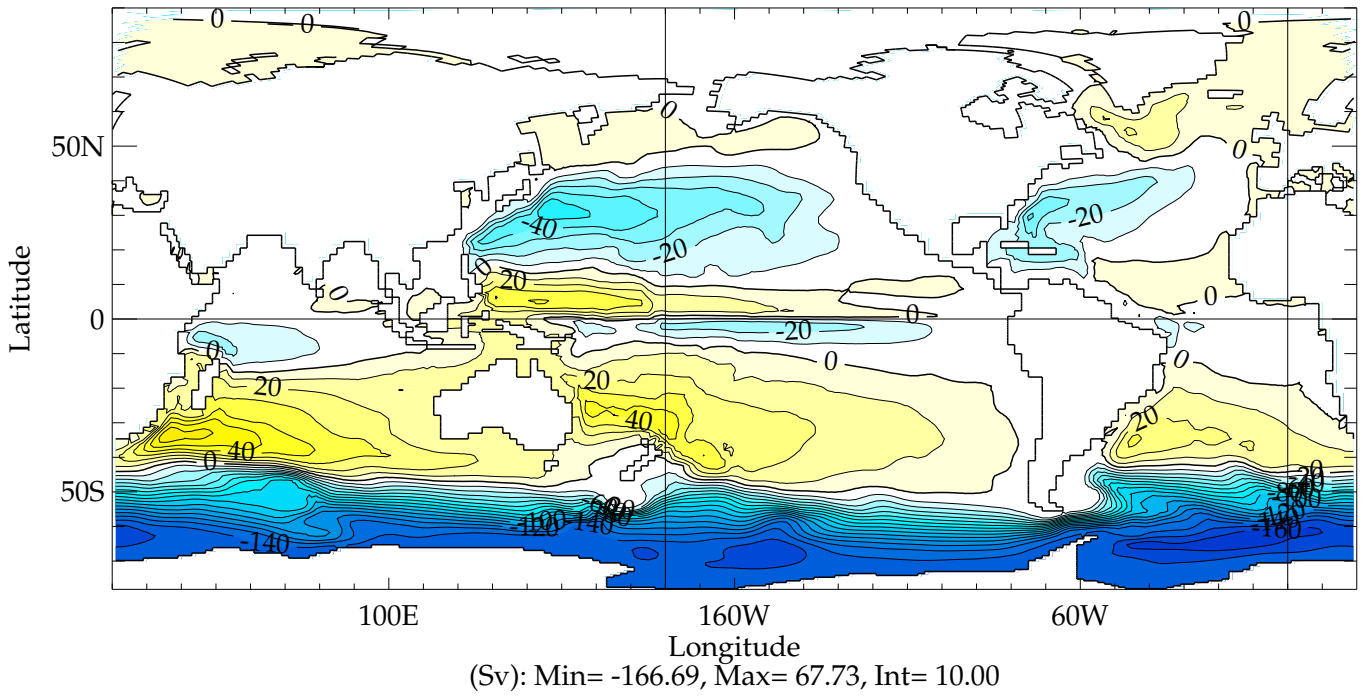
Onet
L3fwb3_20910101_21001231_1Y - OAFflux



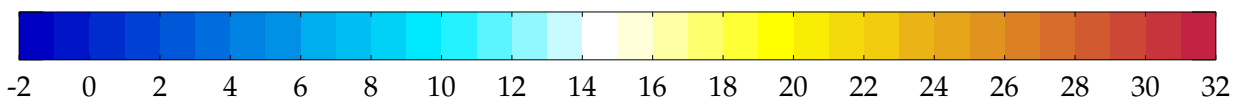
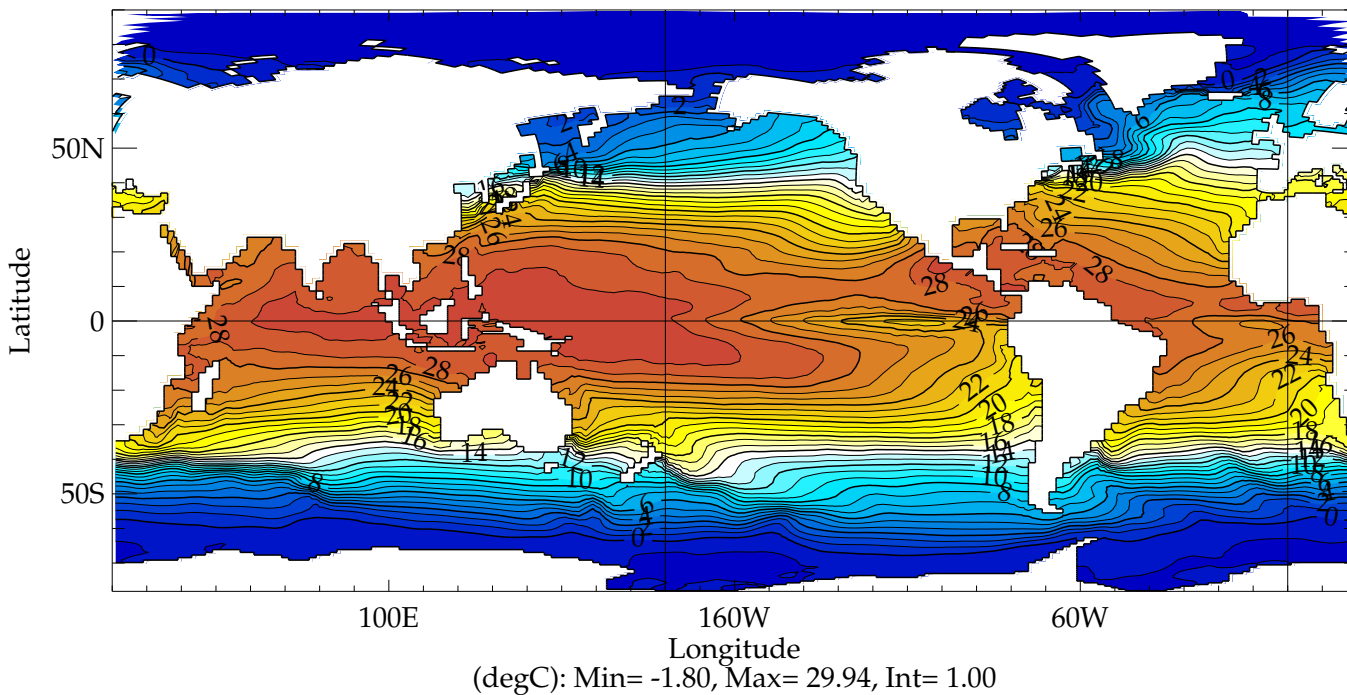
MHT (Black) & Atlantic MHT (Blue)
L3fwb3_20910101_21001231_1Y



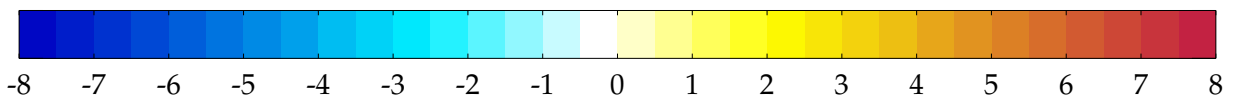
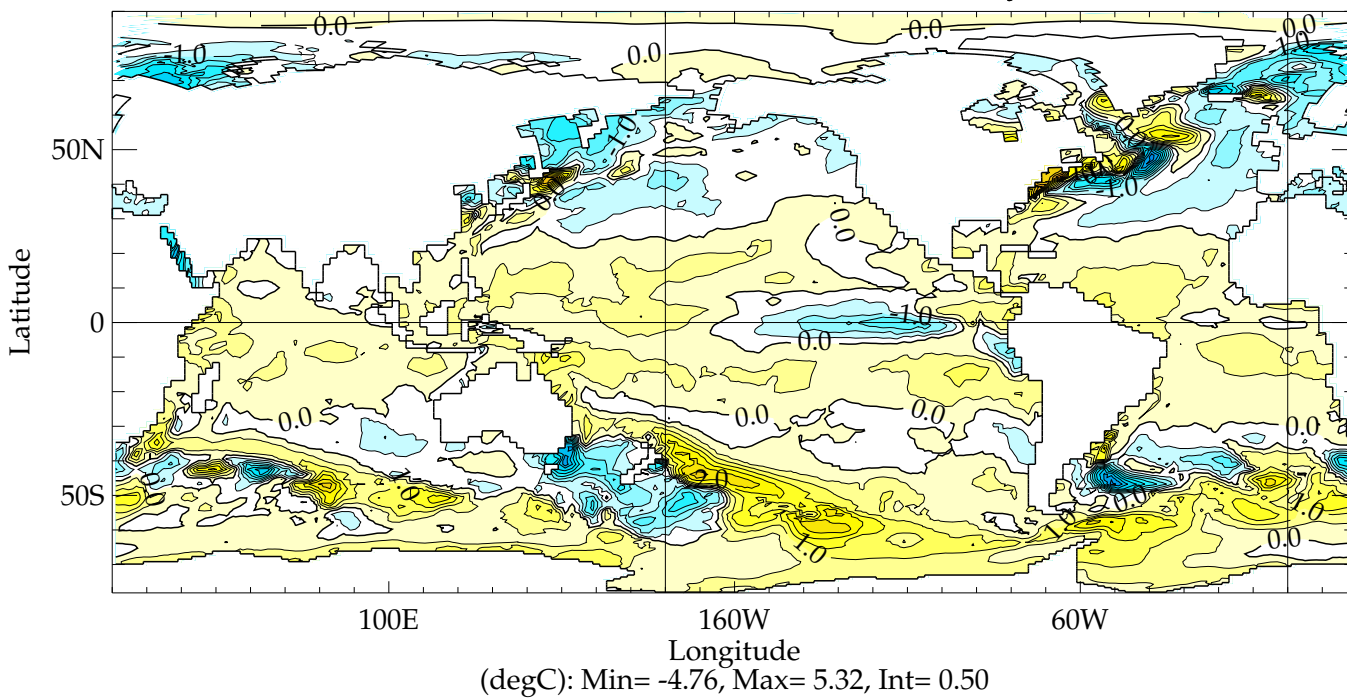
Barotropic Stream Function L3fwb3_20910101_21001231_1Y



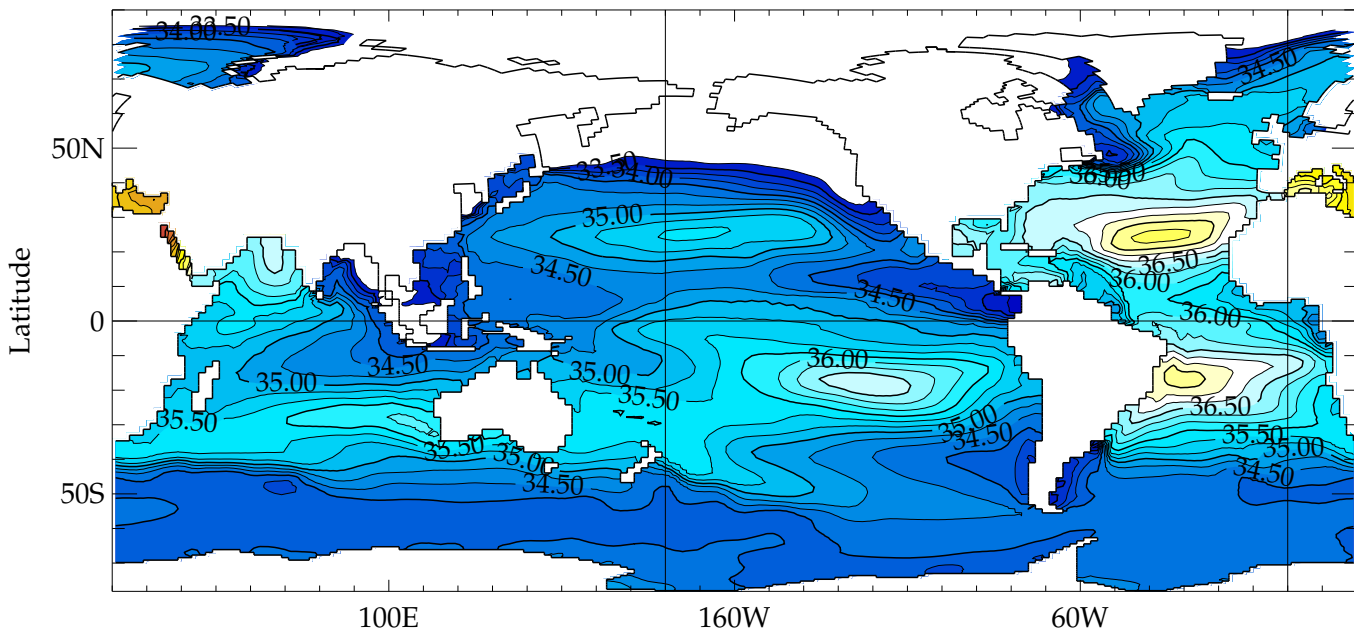
SST
L3fwb3_20910101_21001231_1Y



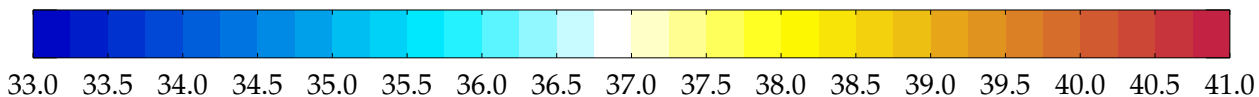
SST
L3fwb3_20910101_21001231_1Y - NewReynolds



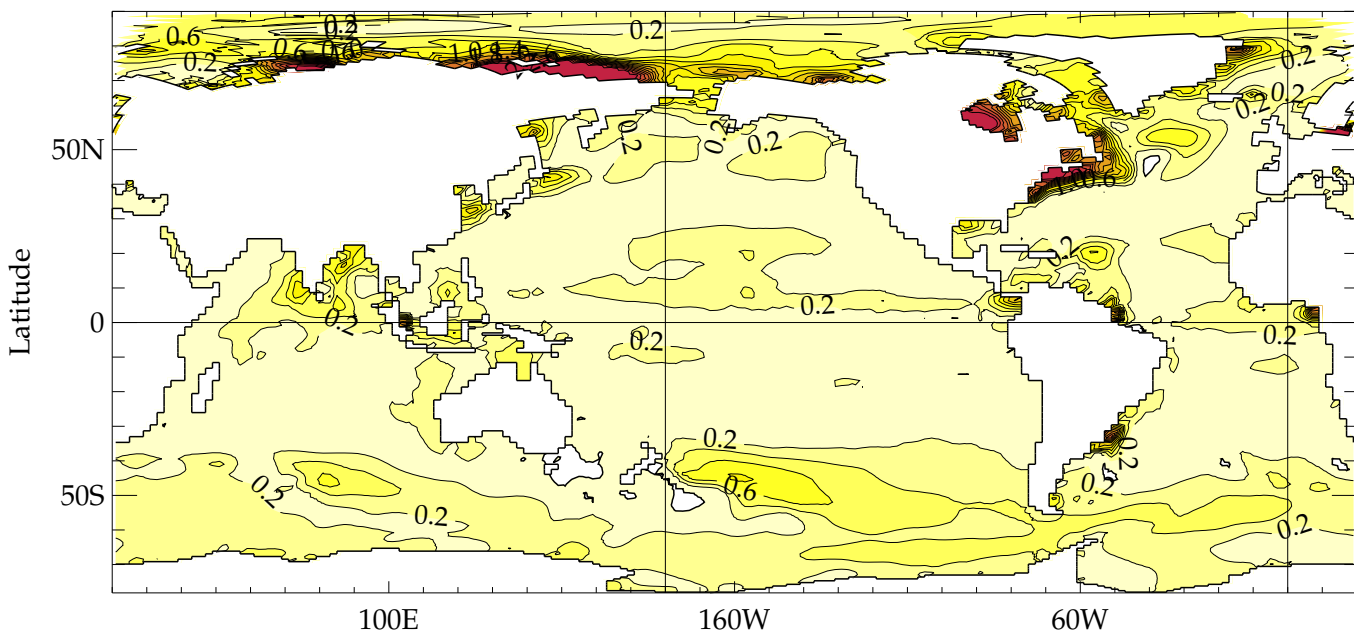
SSS
L3fwb3_20910101_21001231_1Y



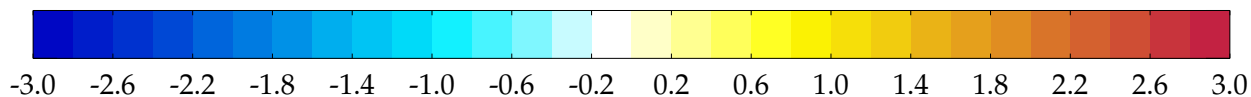
(psu): Min= 5.56, Max= 40.33, Int= 0.25



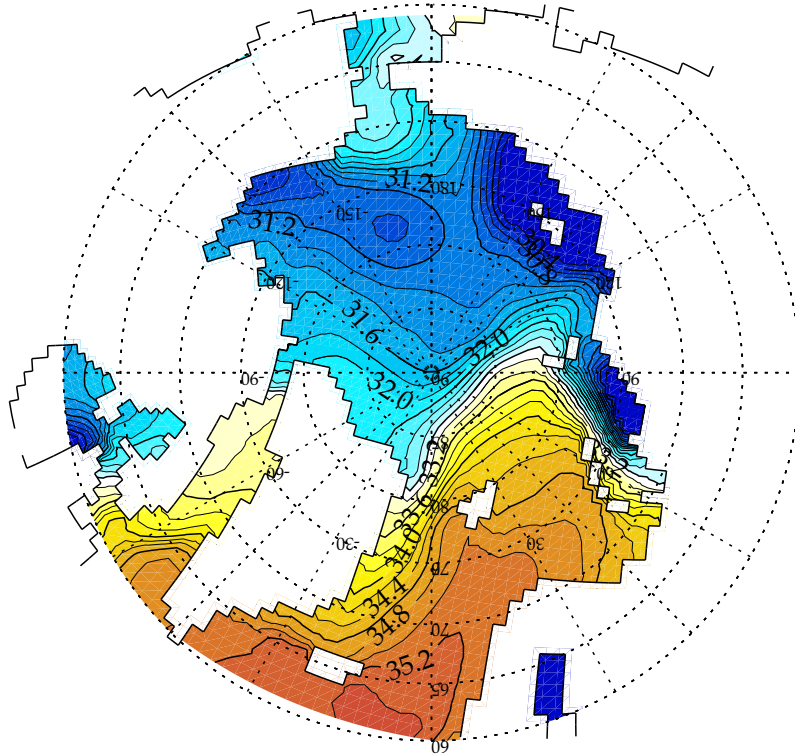
SSS
L3fwb3_20910101_21001231_1Y - Levitus



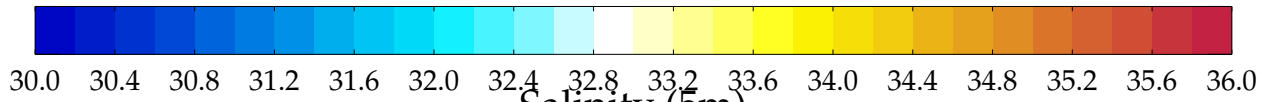
(psu): Min= -0.03, Max= 7.12, Int= 0.20



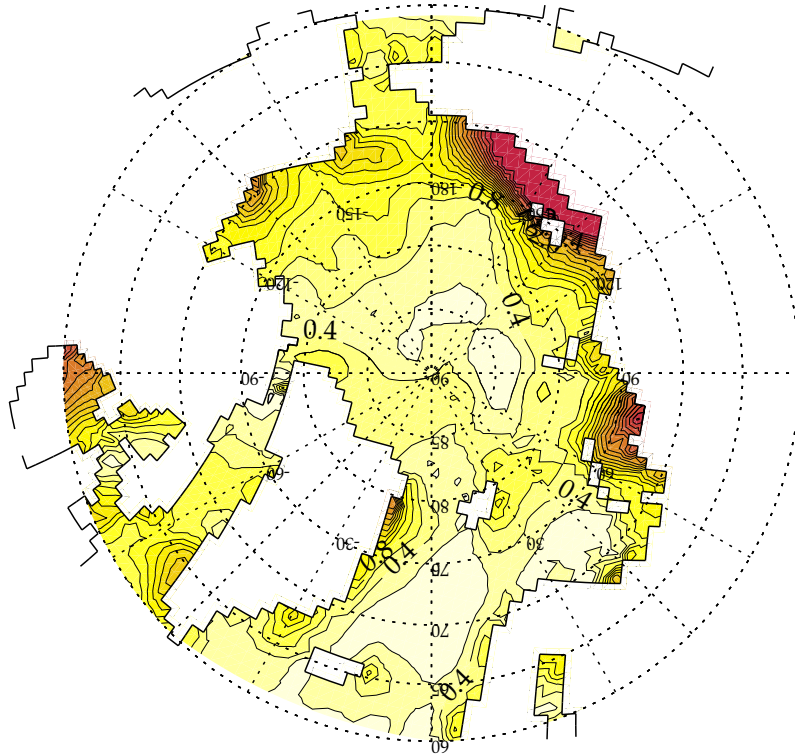
Salinity (5m)
L3fwb3_20910101_21001231_1Y



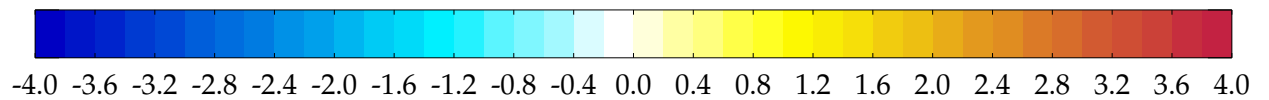
(psu): Min= 5.53, Max= 35.45, Int= 0.20



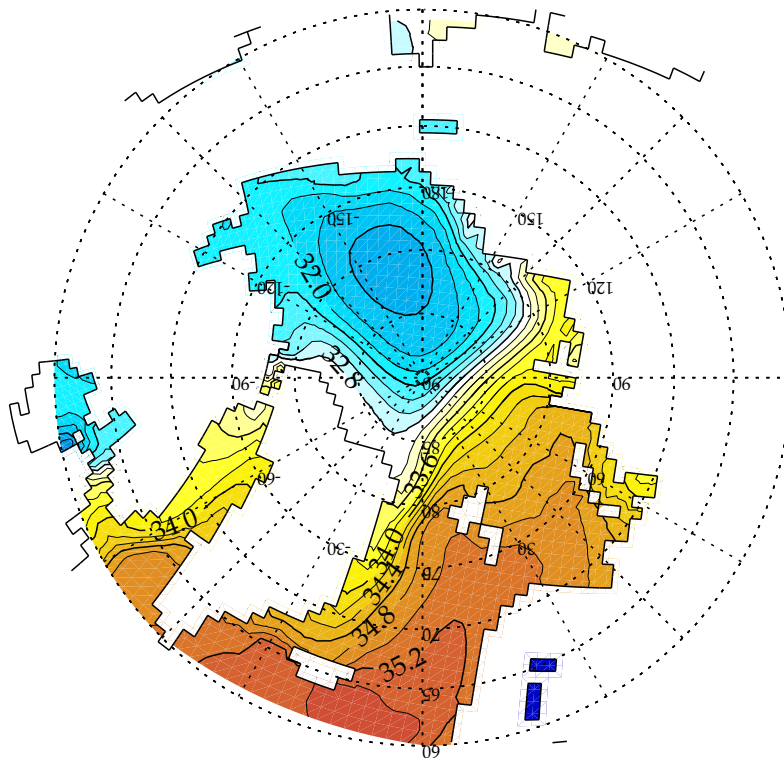
Salinity (5m)
L3fwb3_20910101_21001231_1Y - Levitus



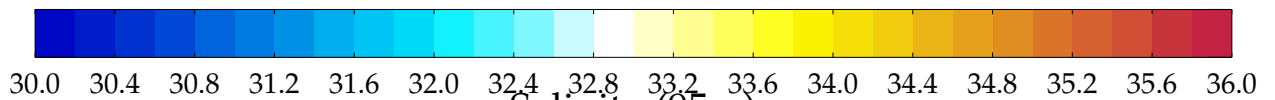
(psu): Min= -0.02, Max= 7.12, Int= 0.20



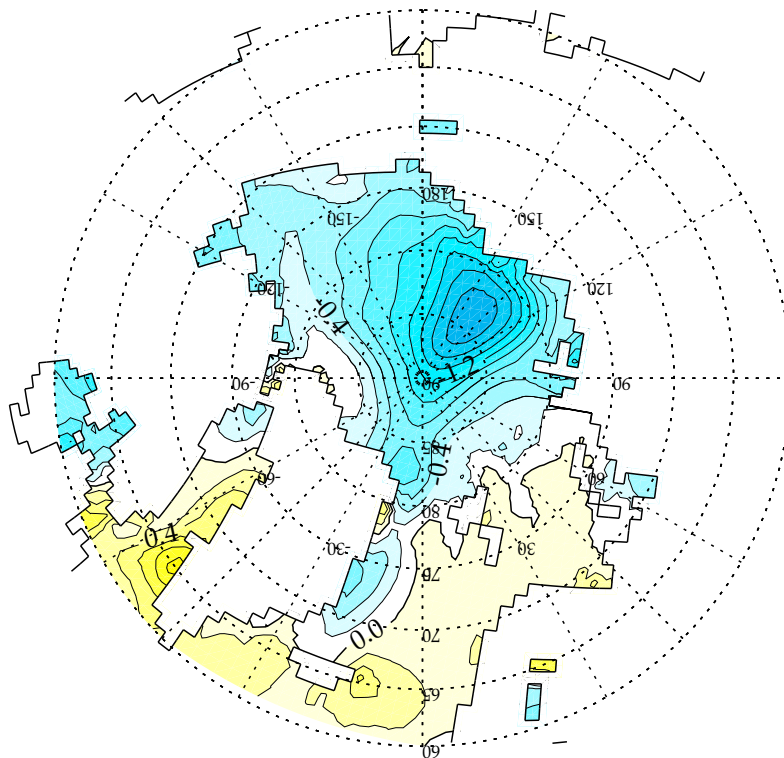
Salinity (95m)
L3fwb3_20910101_21001231_1Y



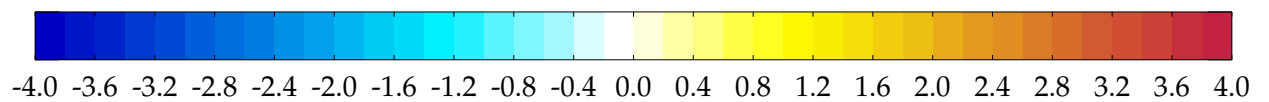
(psu): Min= 5.55, Max= 35.48, Int= 0.20



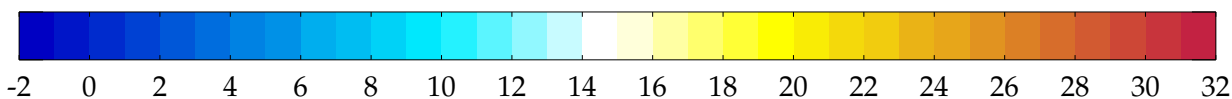
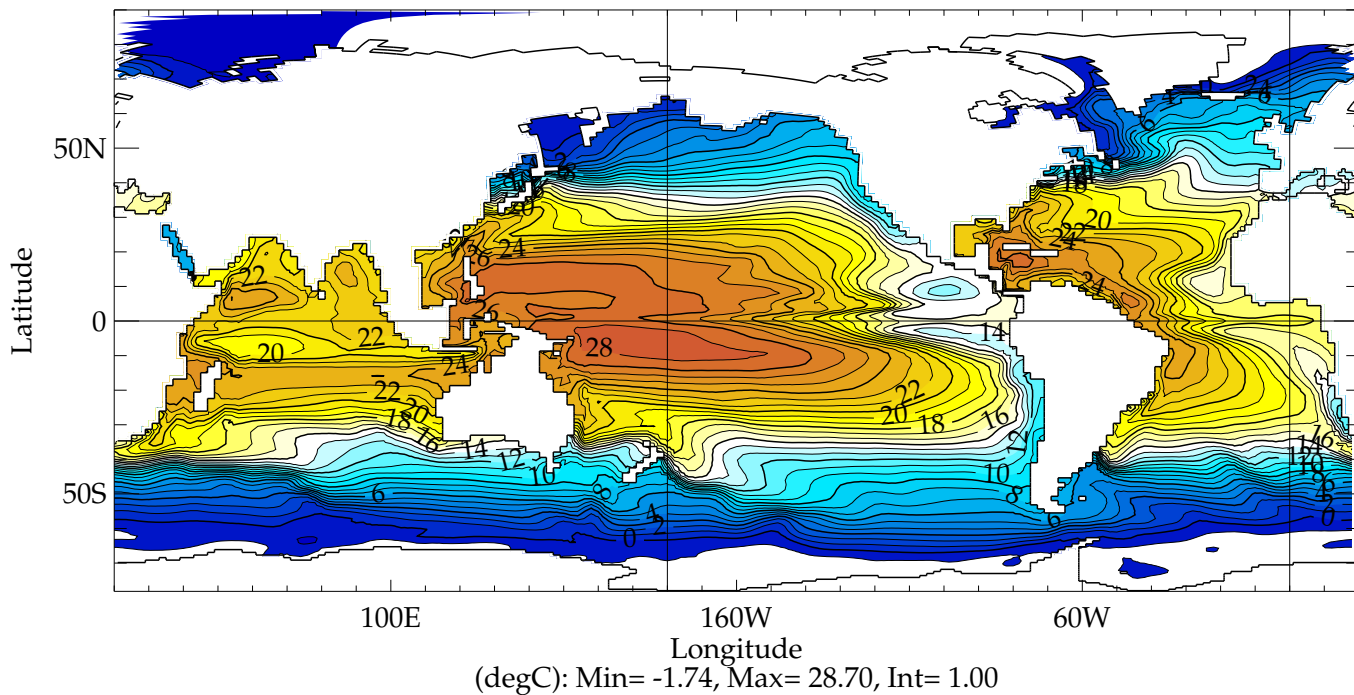
Salinity (95m)
L3fwb3_20910101_21001231_1Y - Levitus



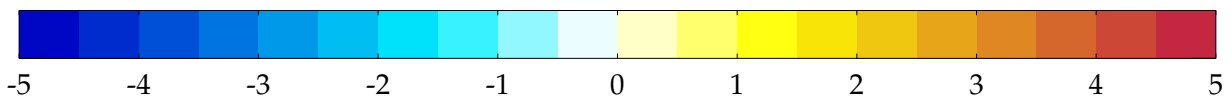
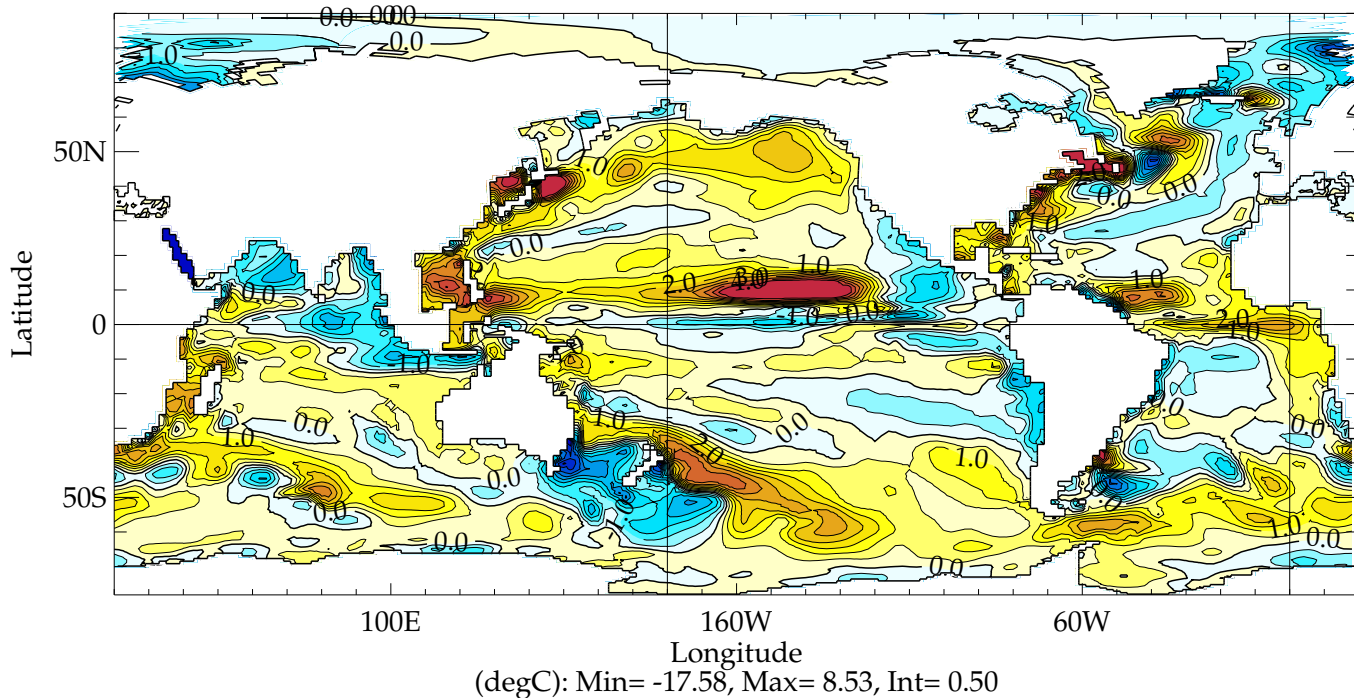
(psu): Min= -1.93, Max= 1.10, Int= 0.20



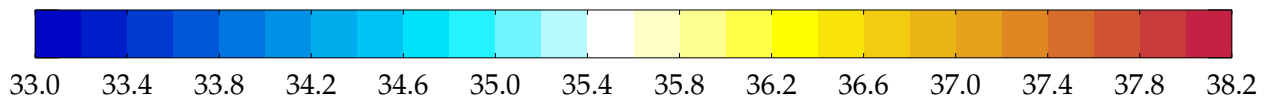
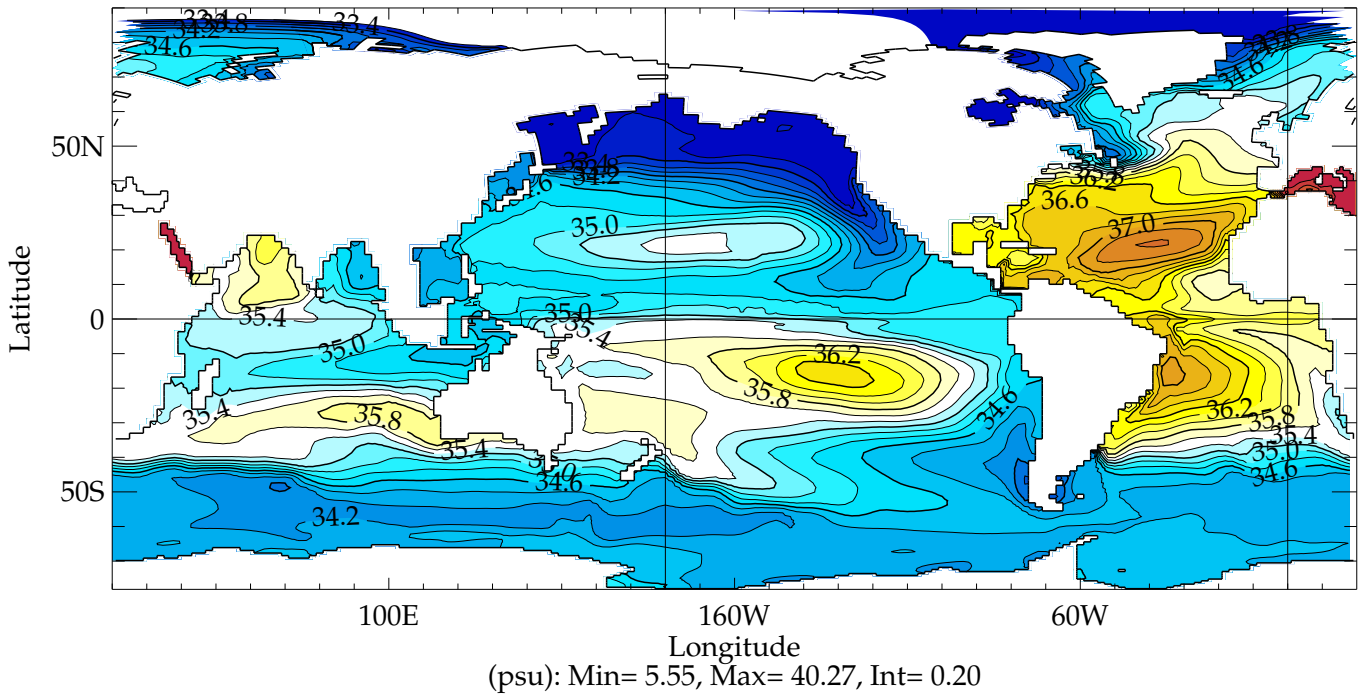
Temperature (95m)
L3fwb3_20910101_21001231_1Y




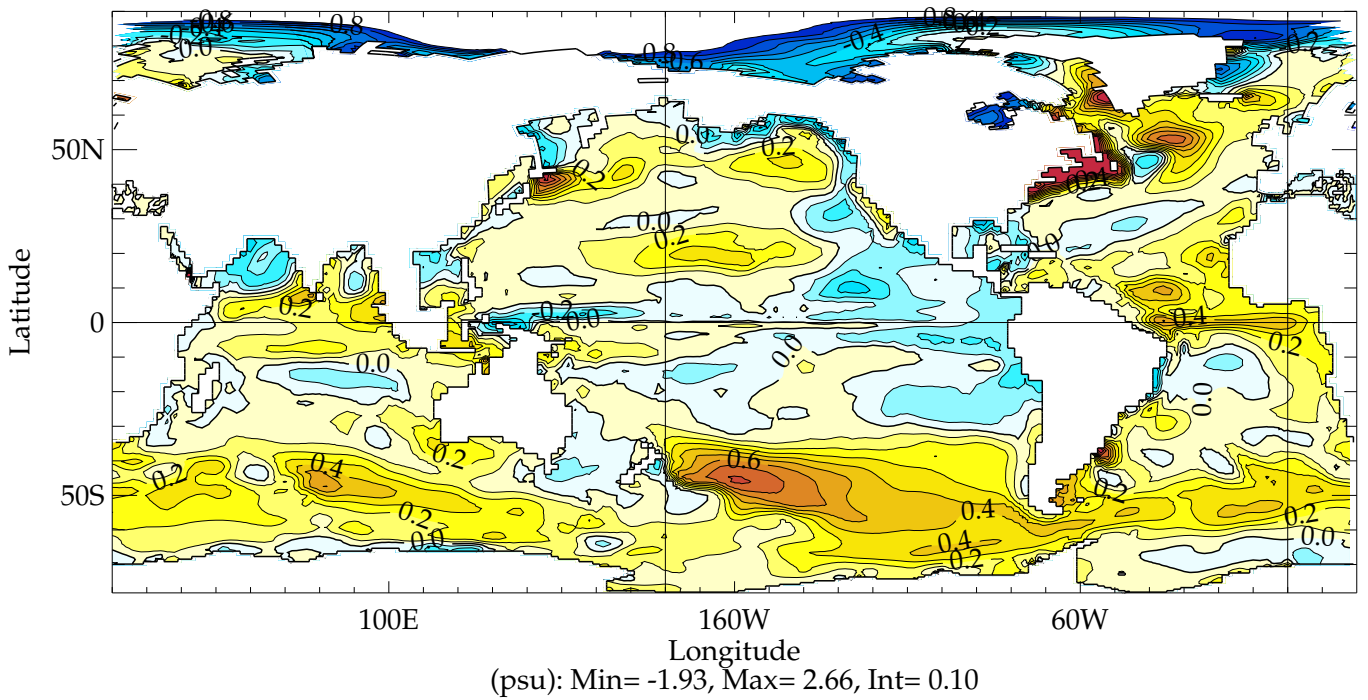
Temperature (95m)
L3fwb3_20910101_21001231_1Y - Levitus



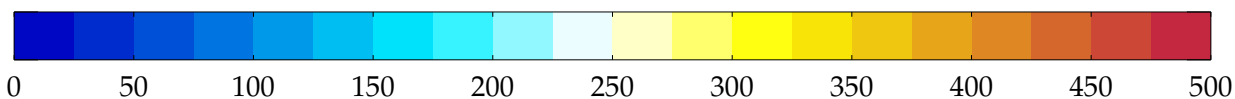
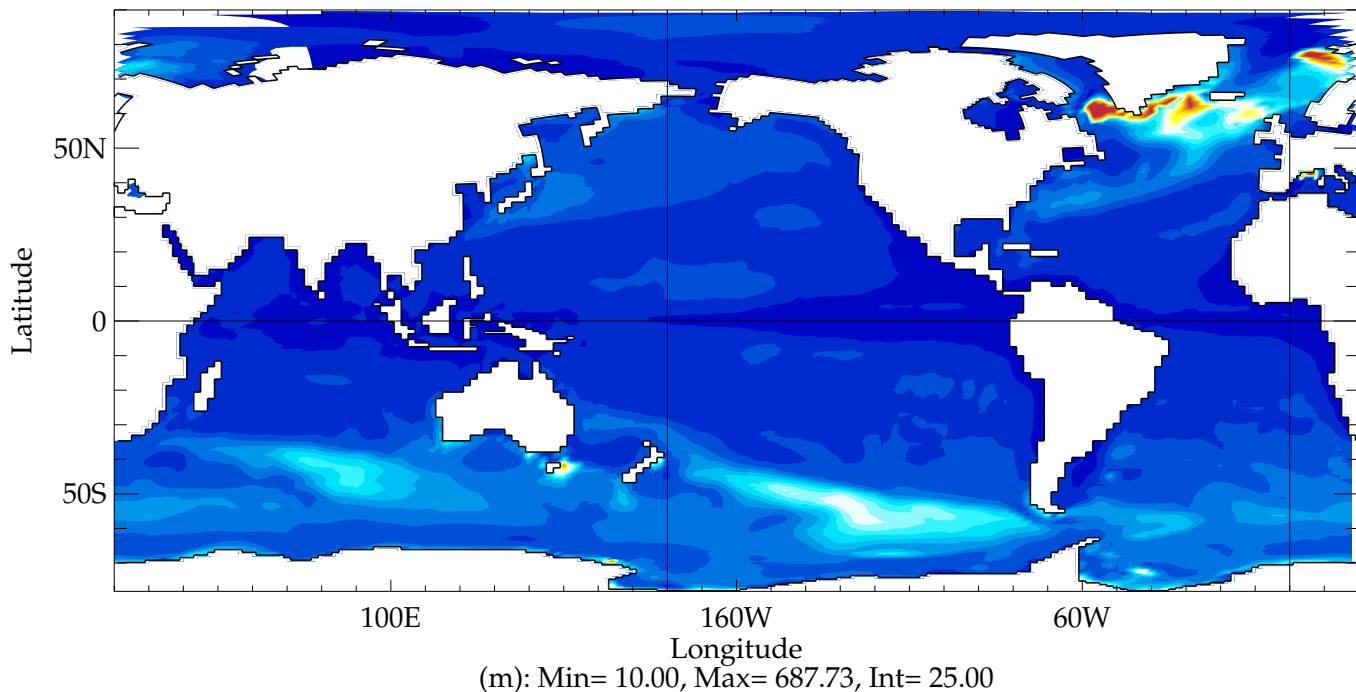
Salinity (95m)
L3fwb3_20910101_21001231_1Y



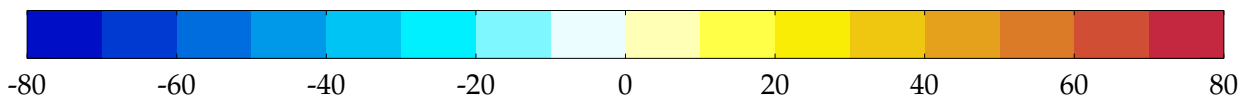
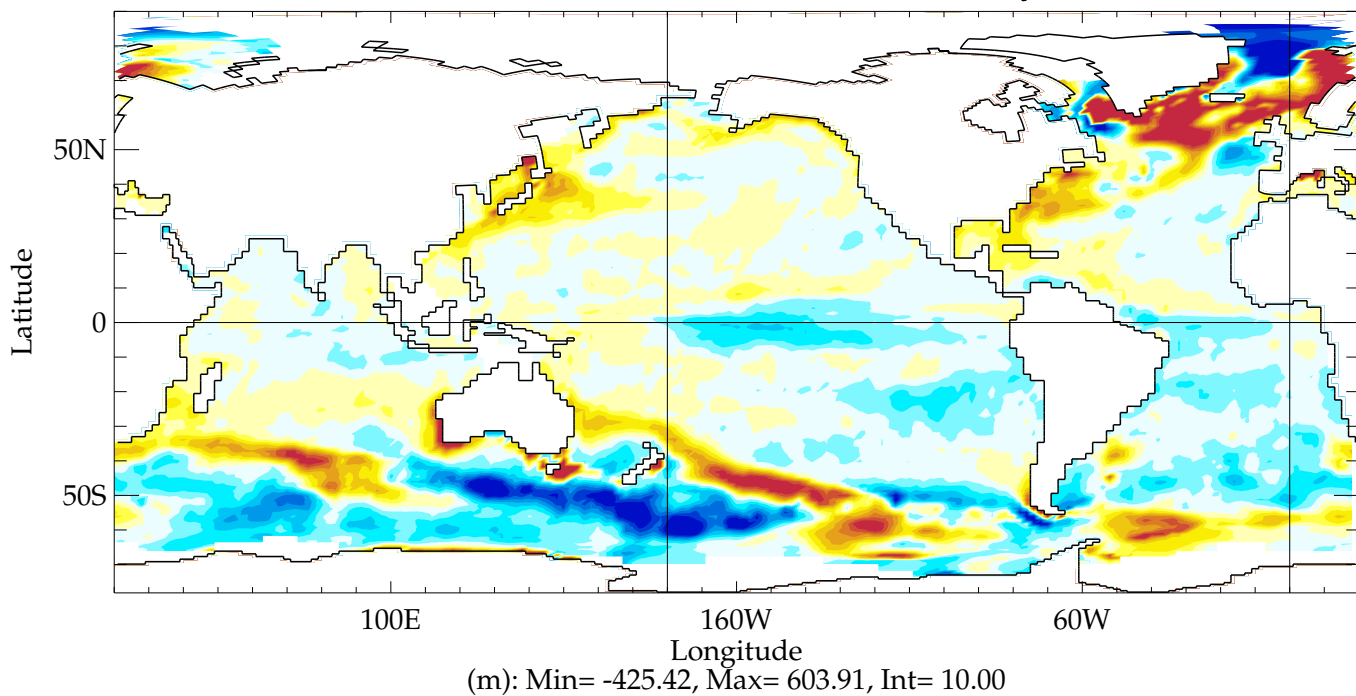
Salinity (95m)
L3fwb3_20910101_21001231_1Y - Levitus



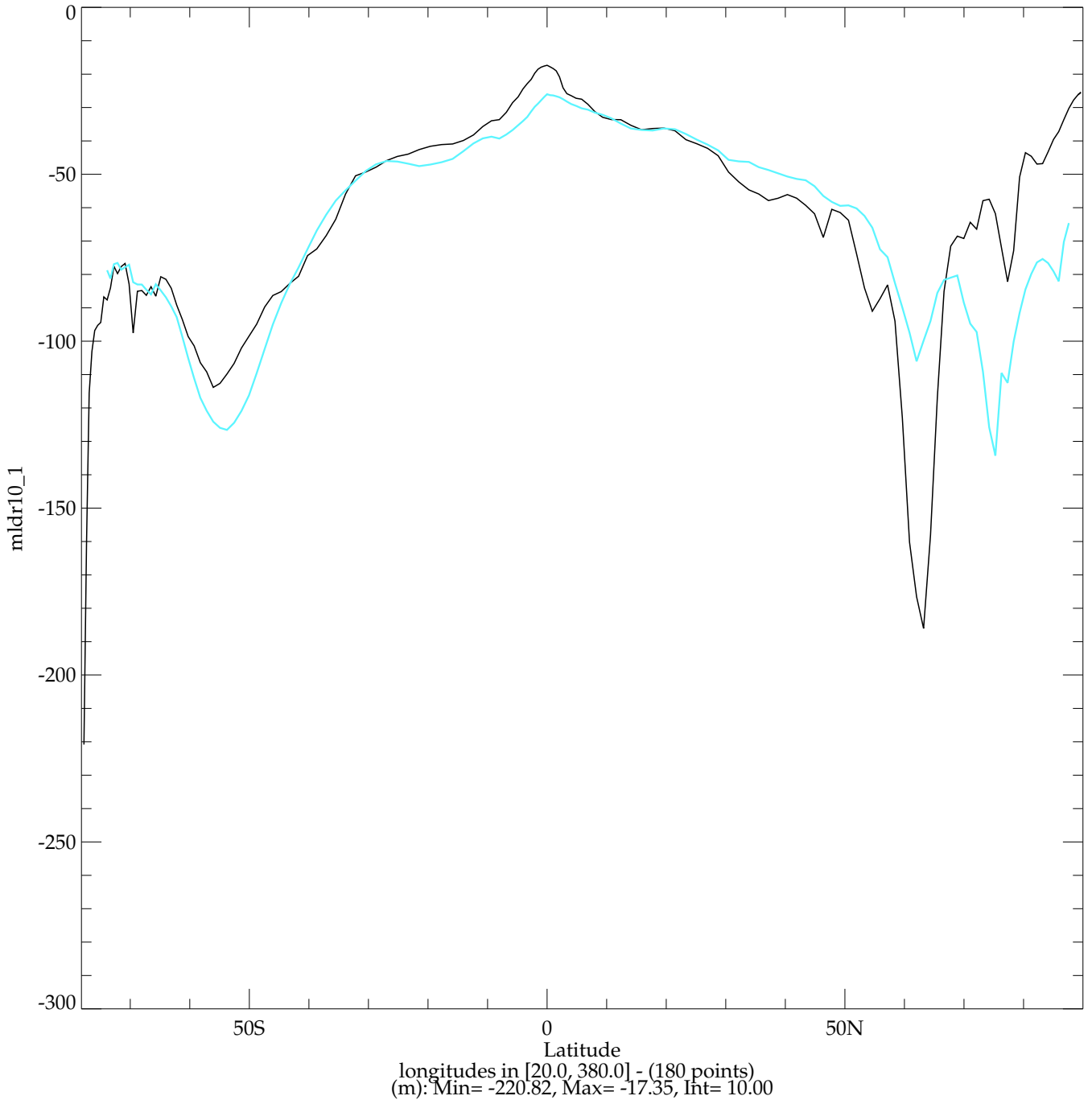
MLD
L3fwb3_20910101_21001231_1Y



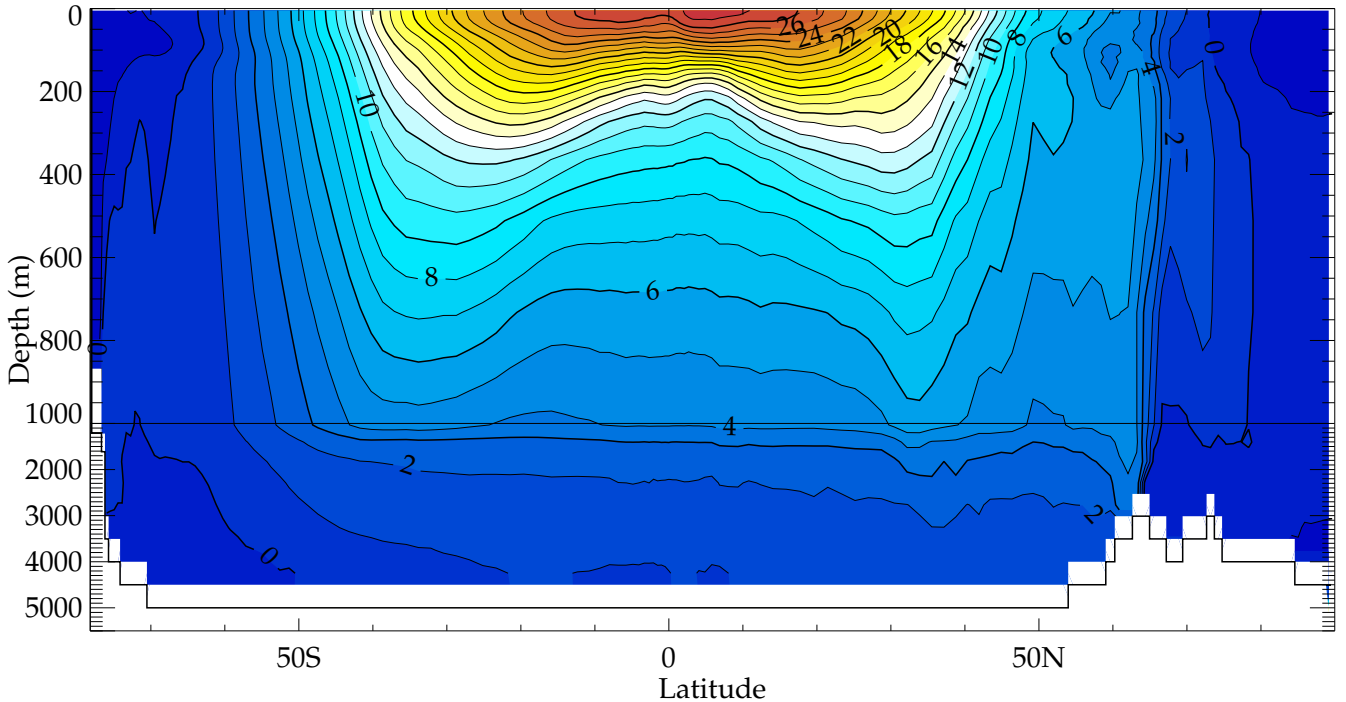
MLD
L3fwb3_20910101_21001231_1Y - DeBoyer



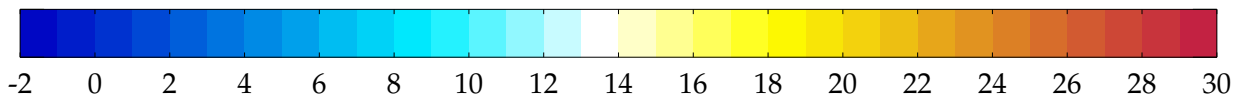
L3fwb3_20910101_21001231_1Y (Black)
DeBoyer (Blue)



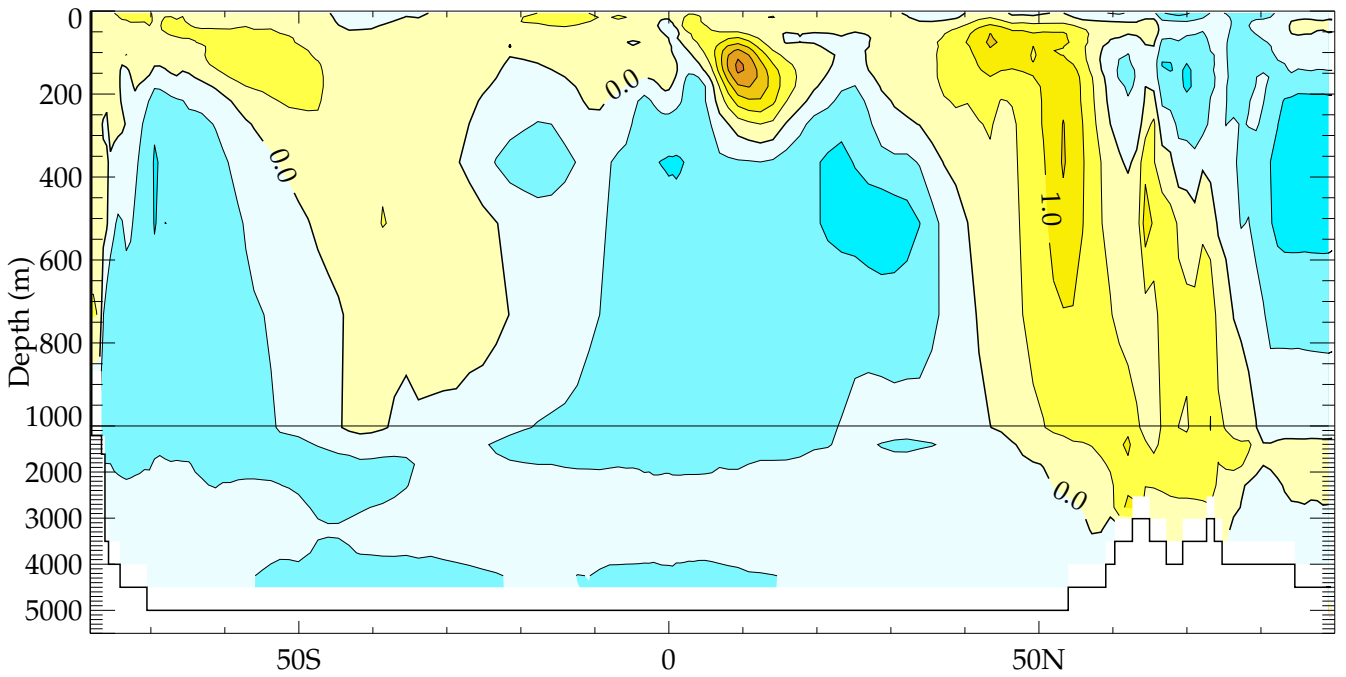
Temperature, Glo
L3fwb3_20910101_21001231_1Y



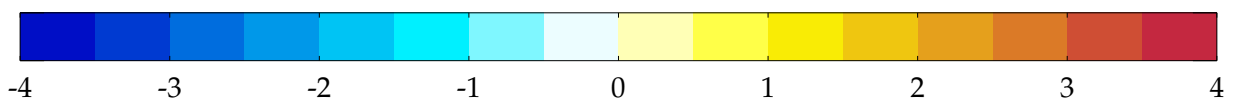
longitudes in [20.0, 380.0] - (180 points)
(degC): Min= -1.66, Max= 28.38, Int= 1.00



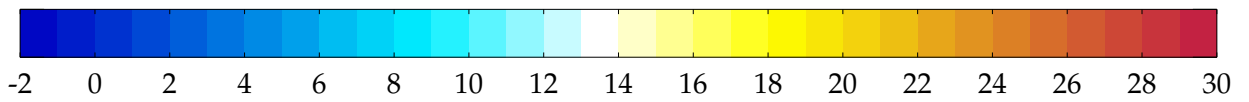
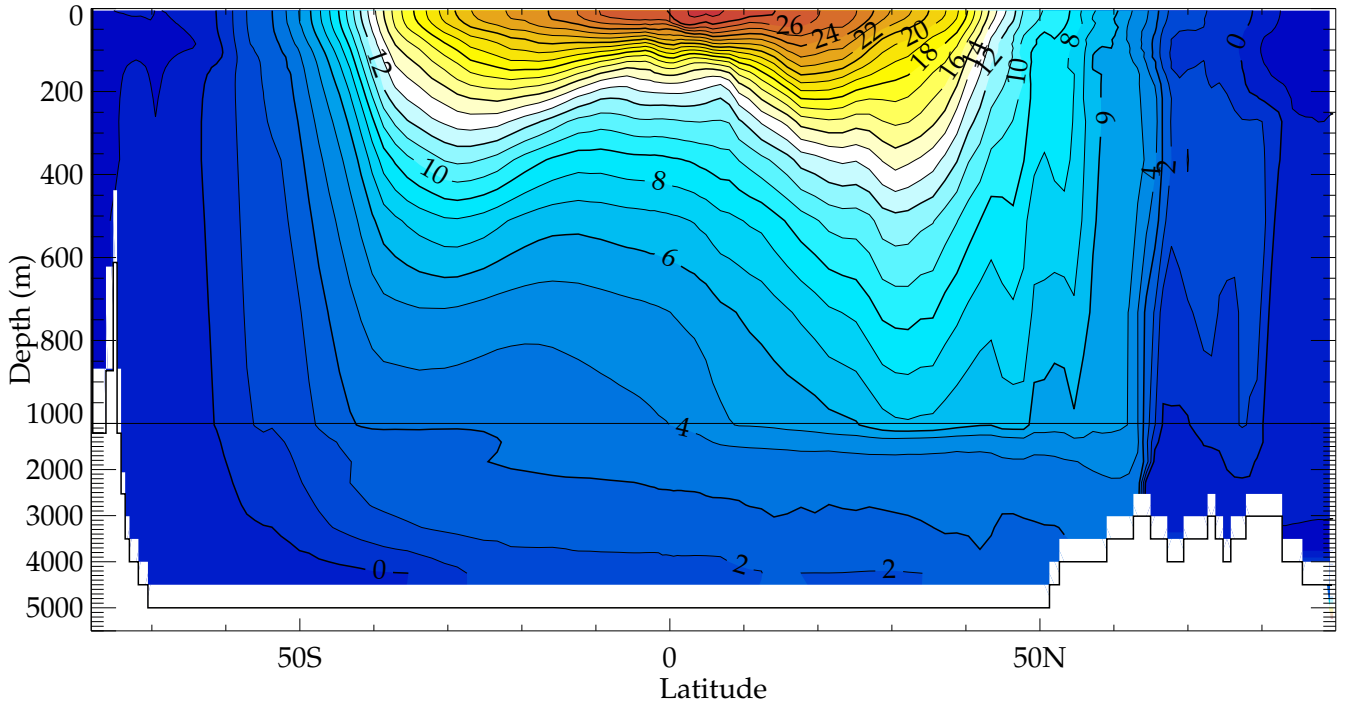
Temperature, Glo
L3fwb3_20910101_21001231_1Y - Levitus



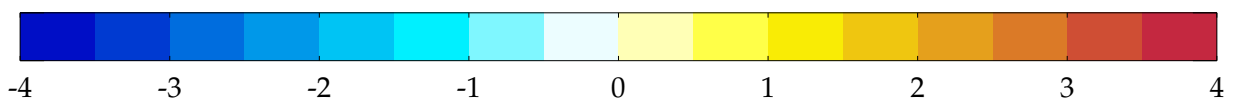
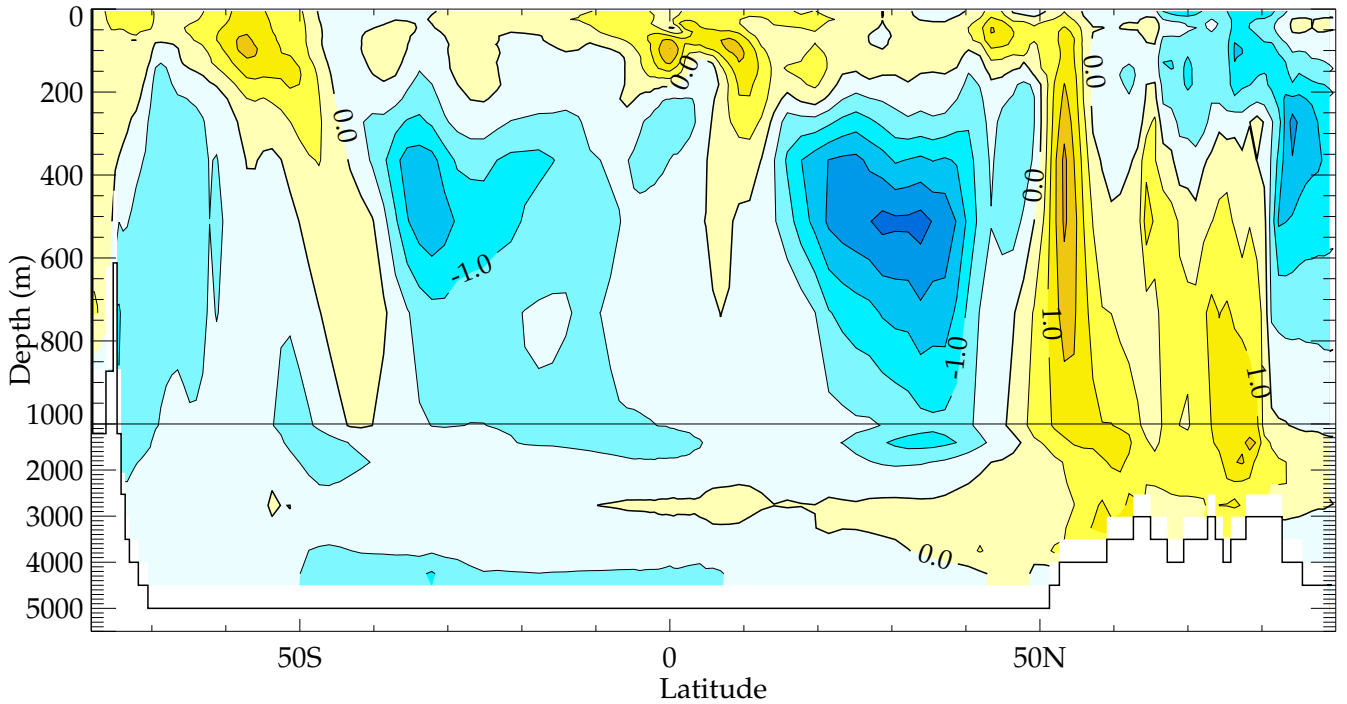
longitudes in [20.0, 380.0] - (180 points)
(degC): Min= -1.48, Max= 2.63, Int= 0.50



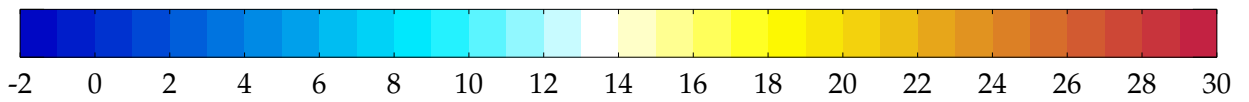
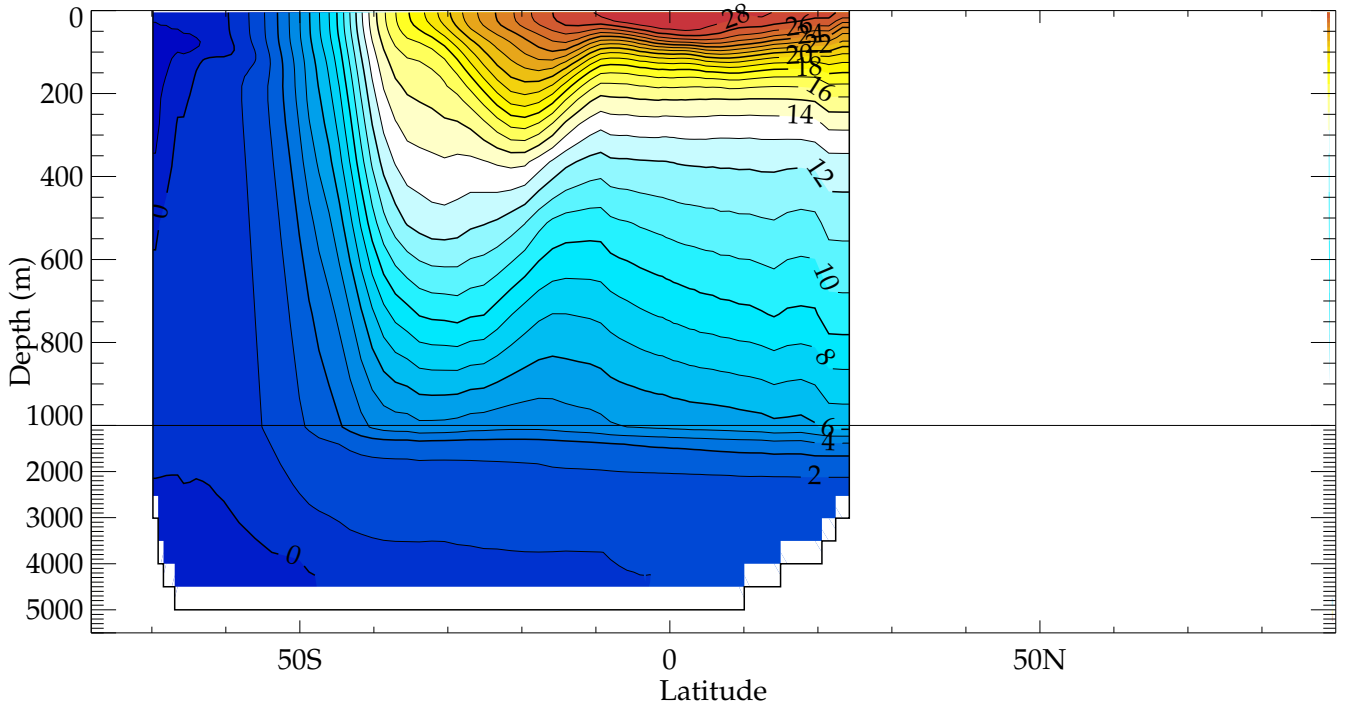
Temperature, Atl L3fwb3_20910101_21001231_1Y



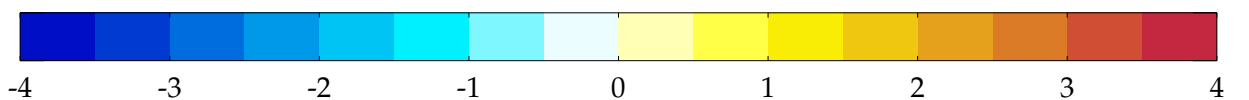
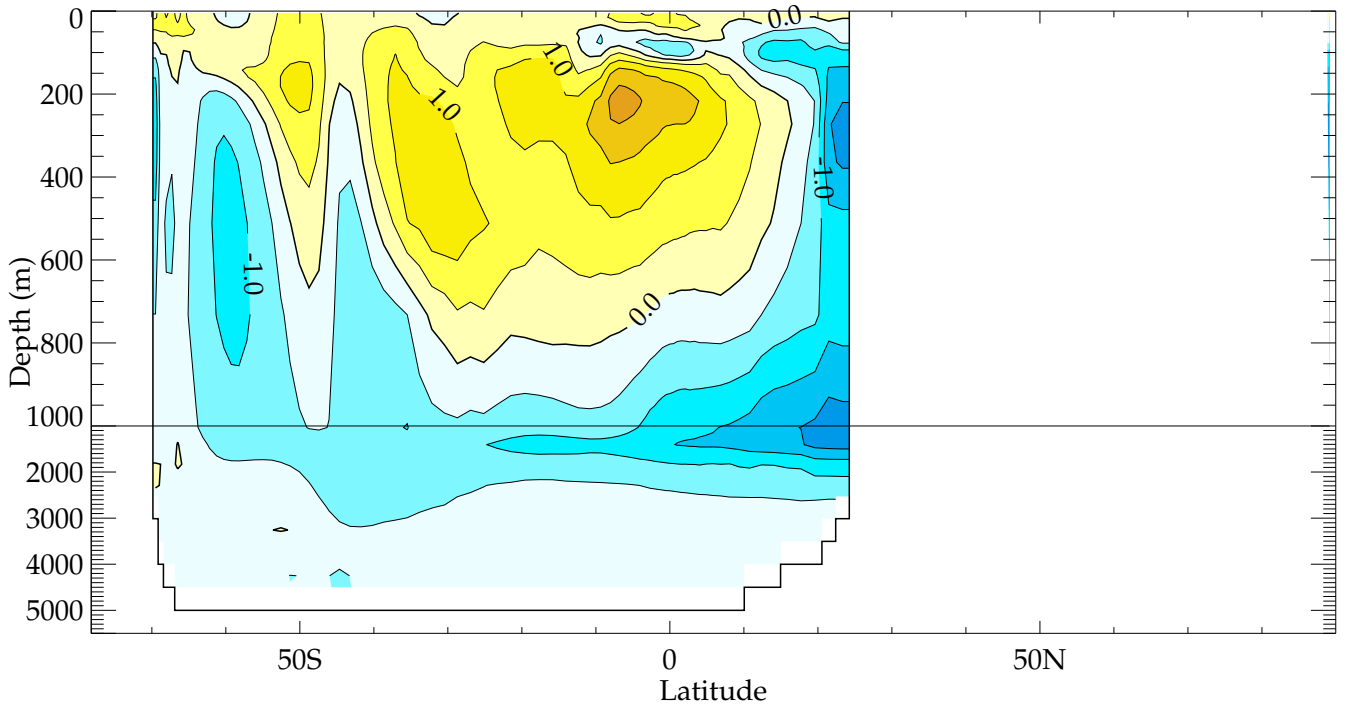
Temperature, Atl L3fwb3_20910101_21001231_1Y - Levitus



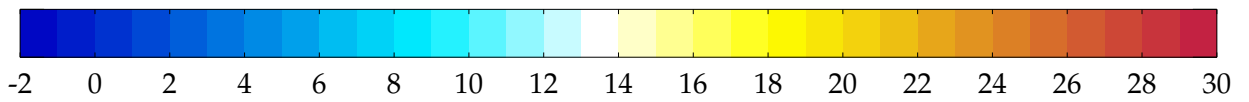
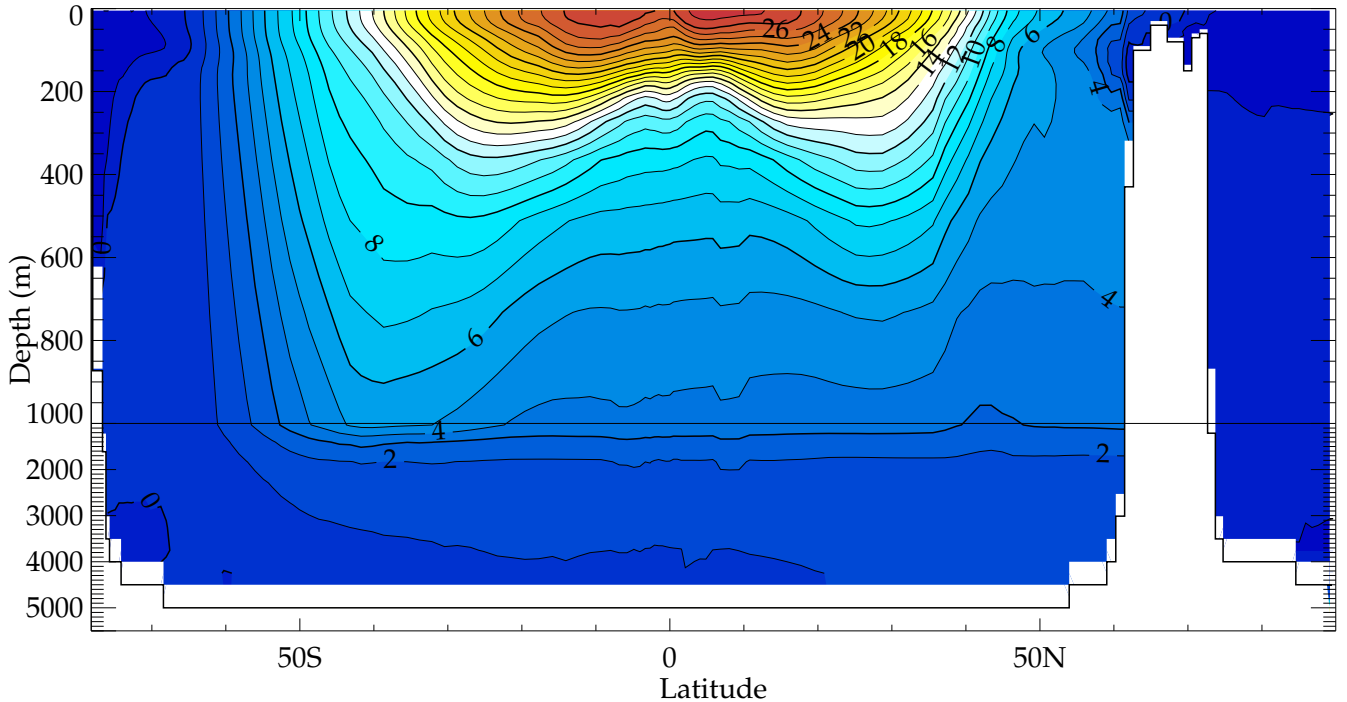
Temperature, Ind
L3fwb3_20910101_21001231_1Y



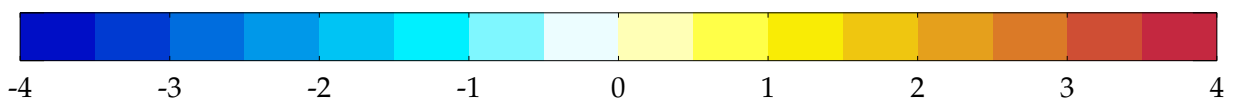
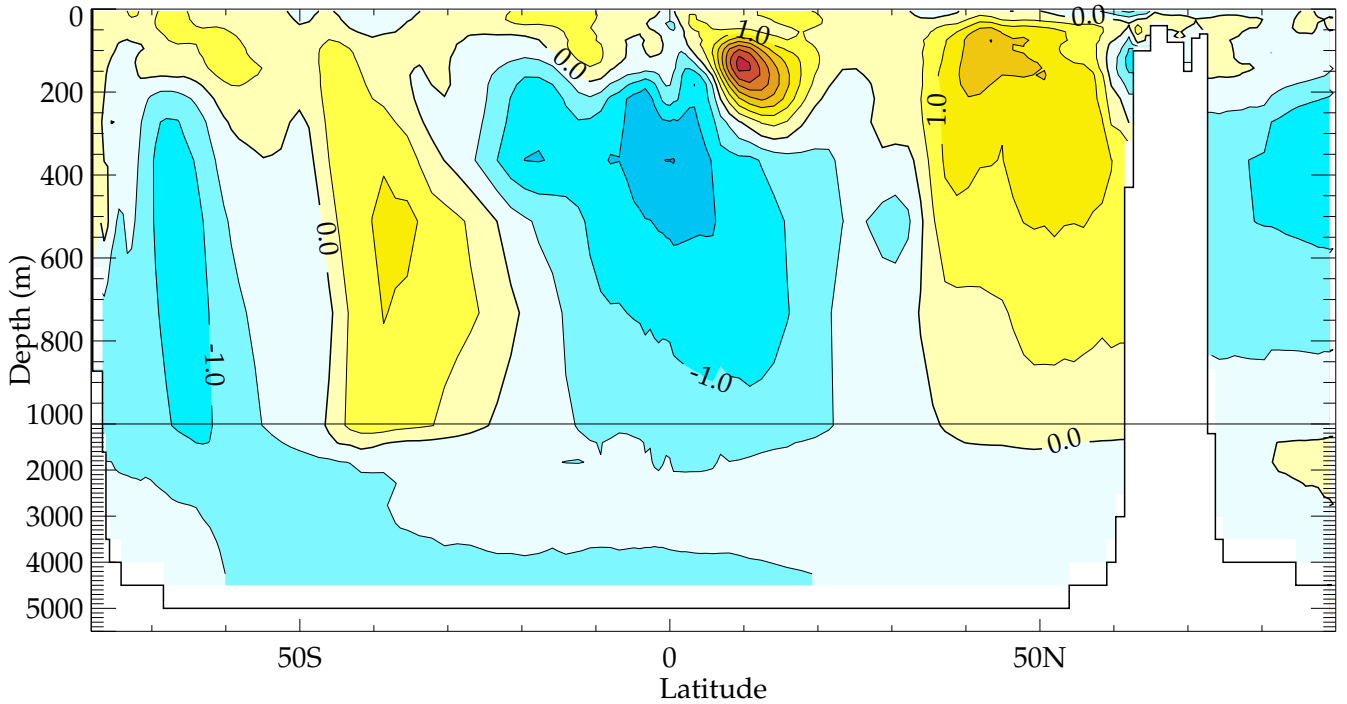
Temperature, Ind
L3fwb3_20910101_21001231_1Y - Levitus



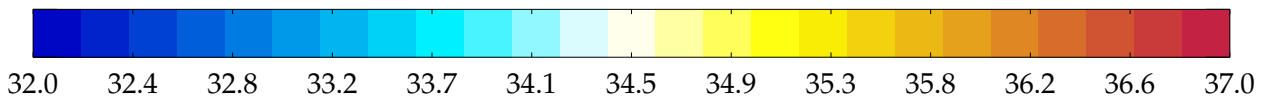
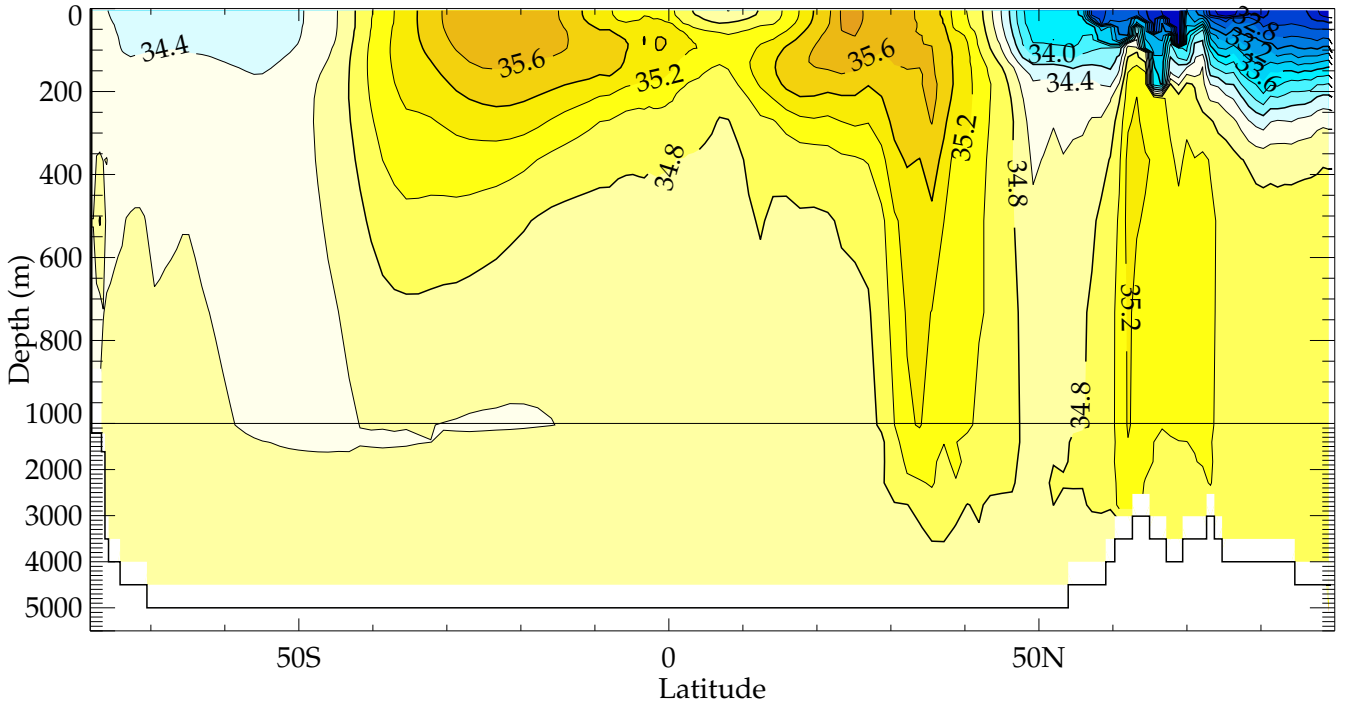
Temperature, Pac
L3fwb3_20910101_21001231_1Y



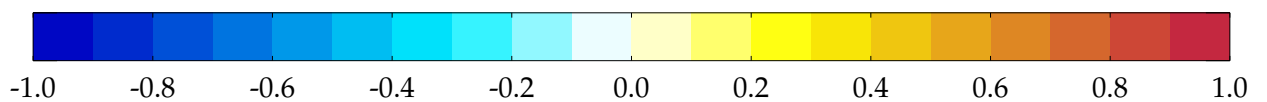
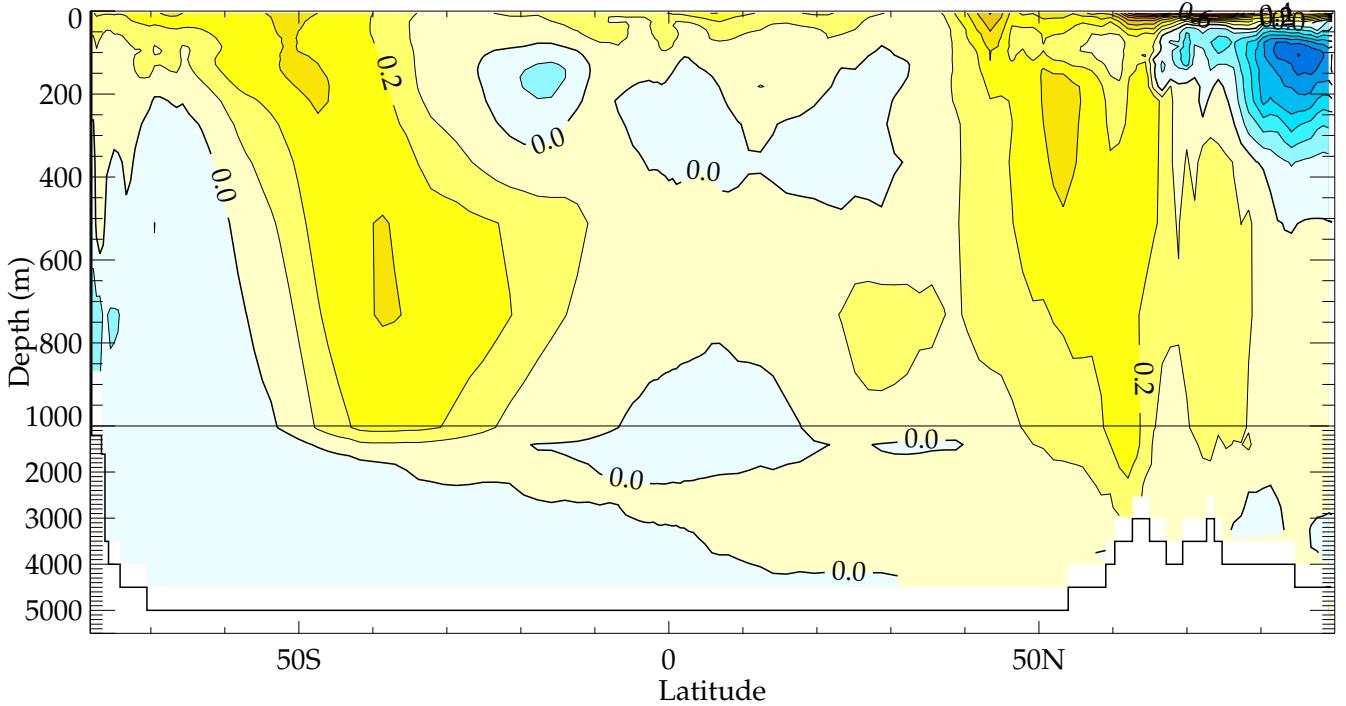
Temperature, Pac
L3fwb3_20910101_21001231_1Y - Levitus



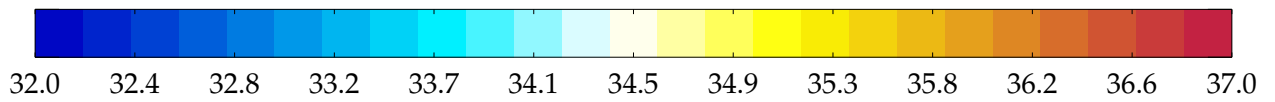
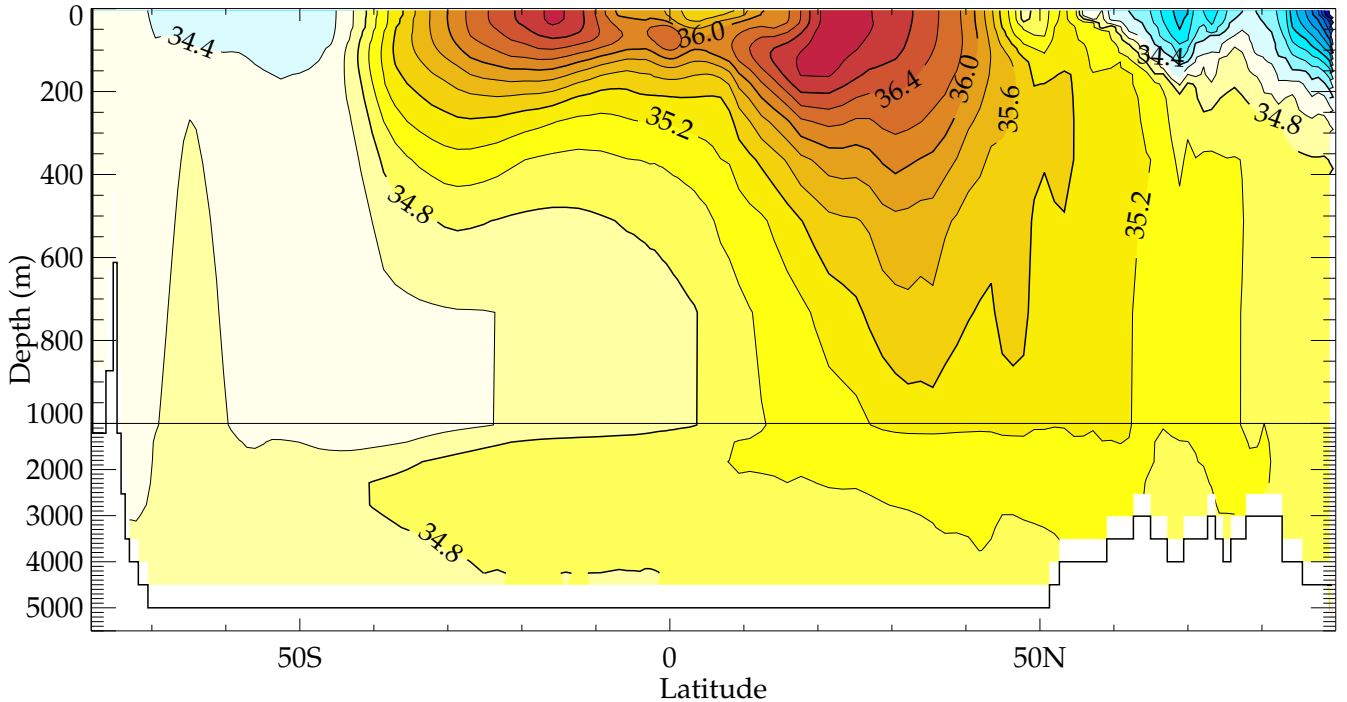
Salinity, Glo
L3fwb3_20910101_21001231_1Y




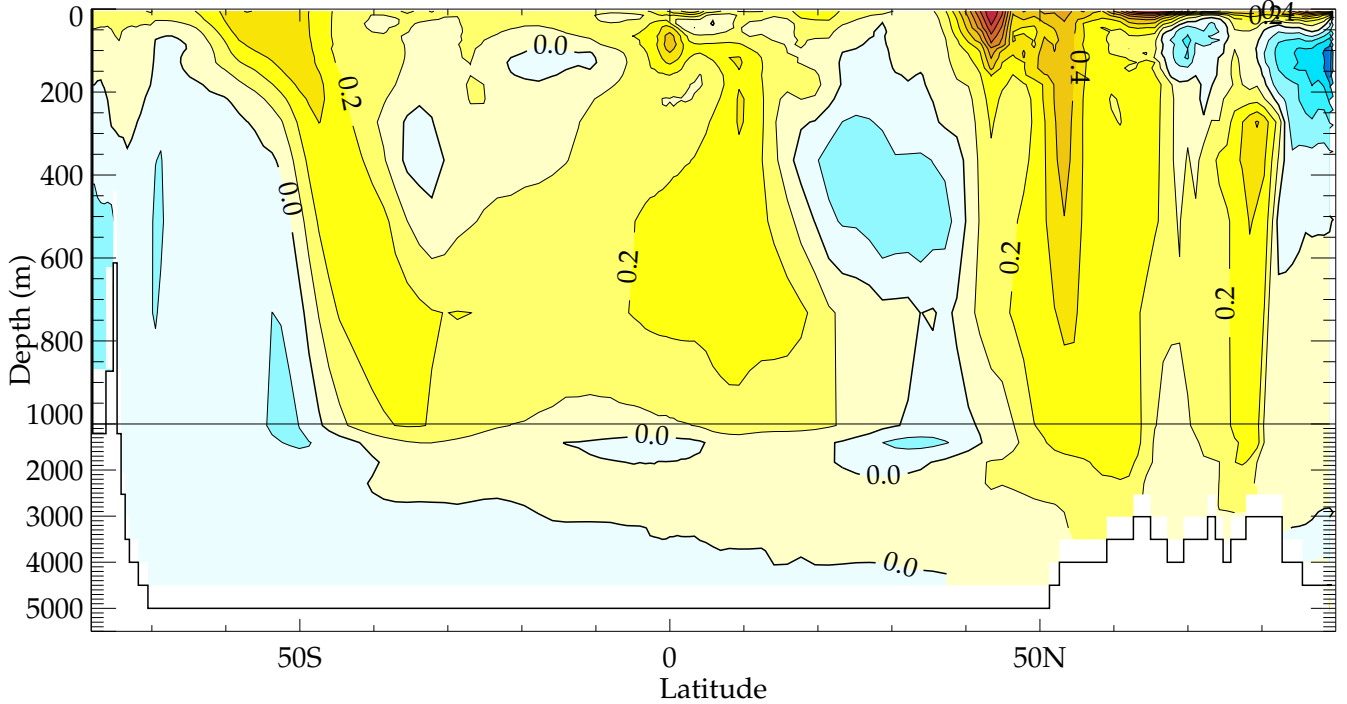
Salinity, Glo
L3fwb3_20910101_21001231_1Y - Levitus



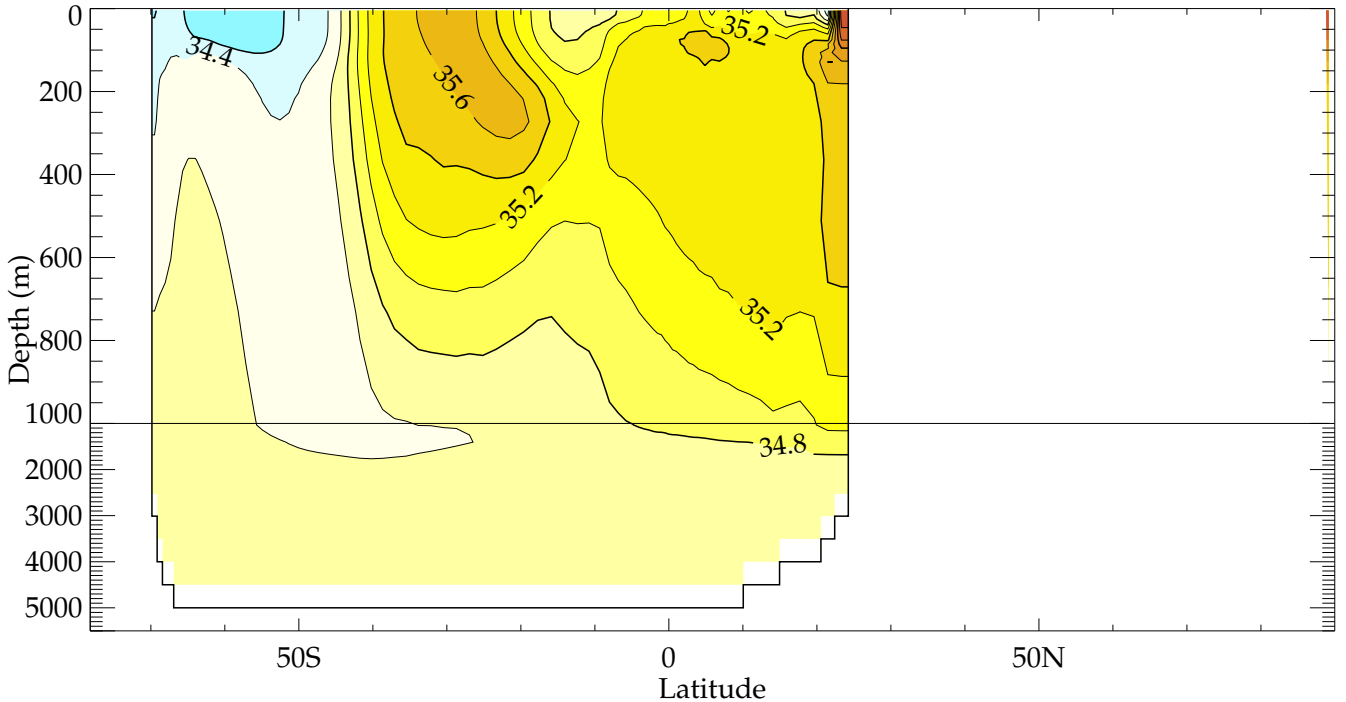
Salinity, Atl
L3fwb3_20910101_21001231_1Y



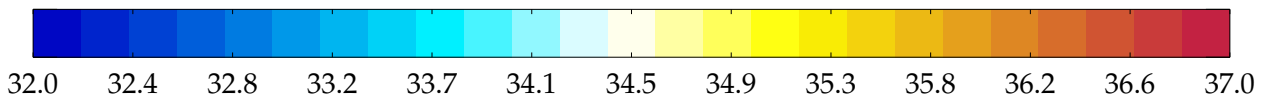
Salinity, Atl
L3fwb3_20910101_21001231_1Y - Levitus



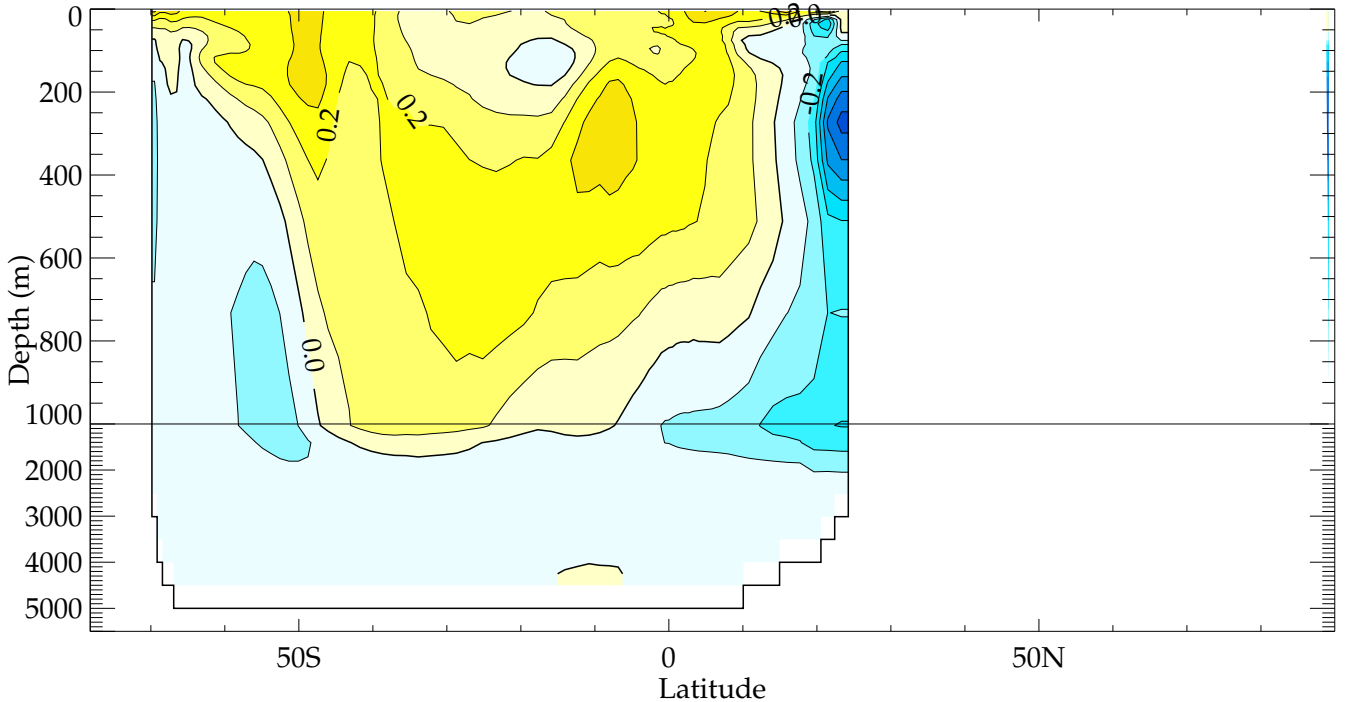
Salinity, Ind
L3fwb3_20910101_21001231_1Y



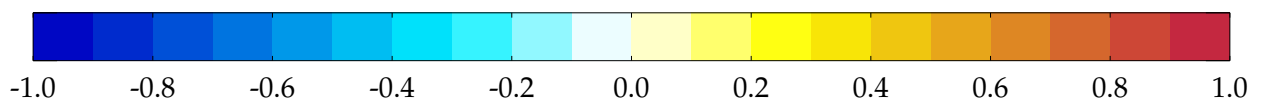
longitudes in [20.0, 380.0] - (180 points)
(psu): Min= 34.12, Max= 36.54, Int= 0.20



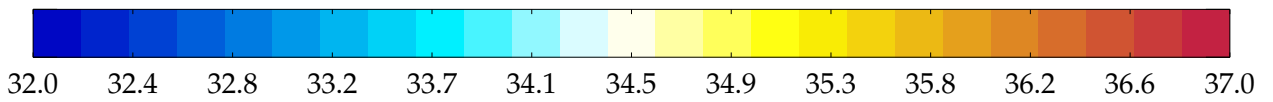
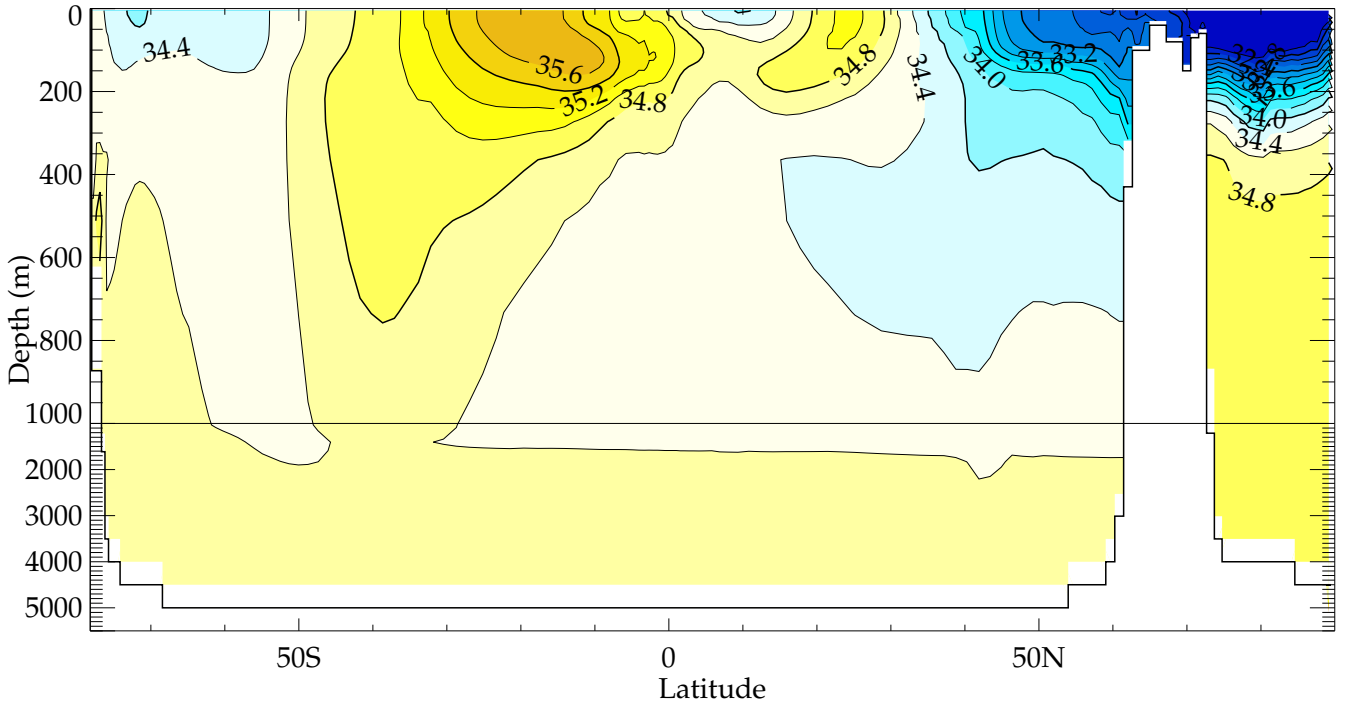
Salinity, Ind
L3fwb3_20910101_21001231_1Y - Levitus



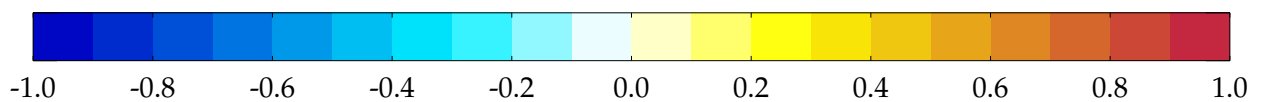
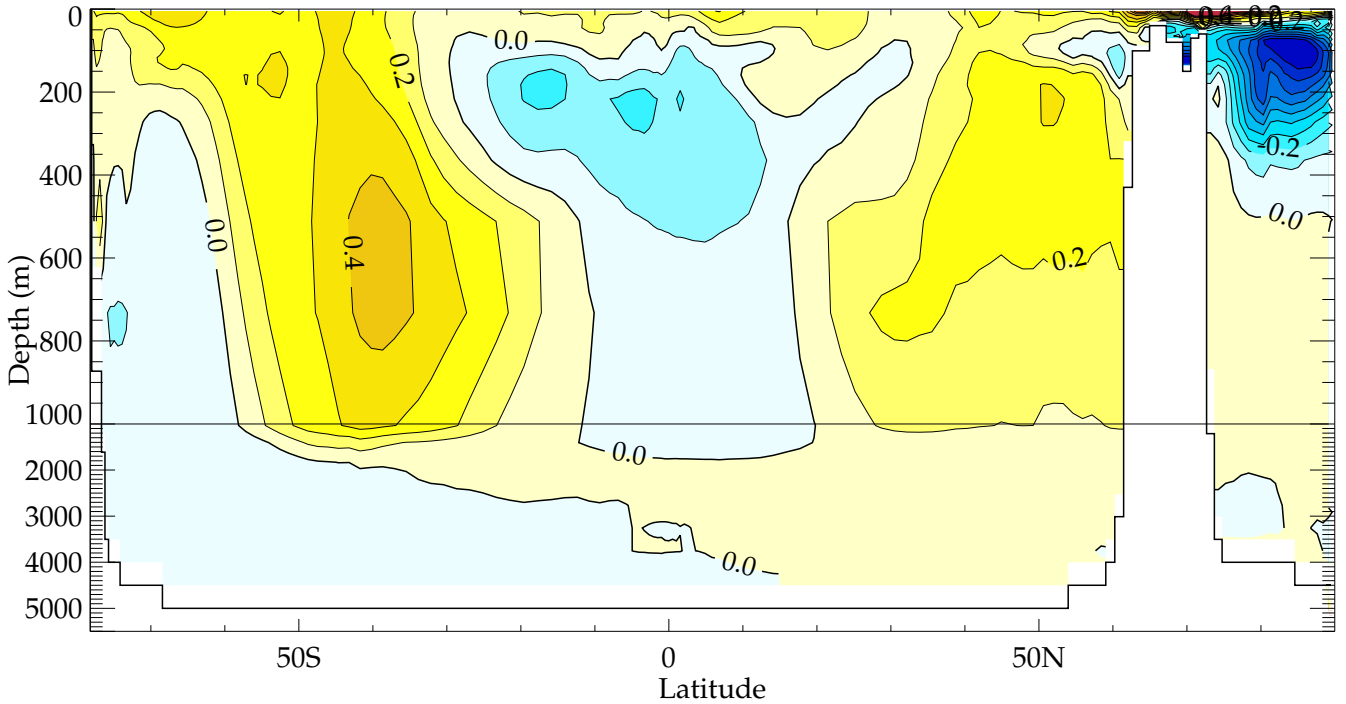
longitudes in [20.0, 380.0] - (180 points)
(psu): Min= -0.74, Max= 0.47, Int= 0.10



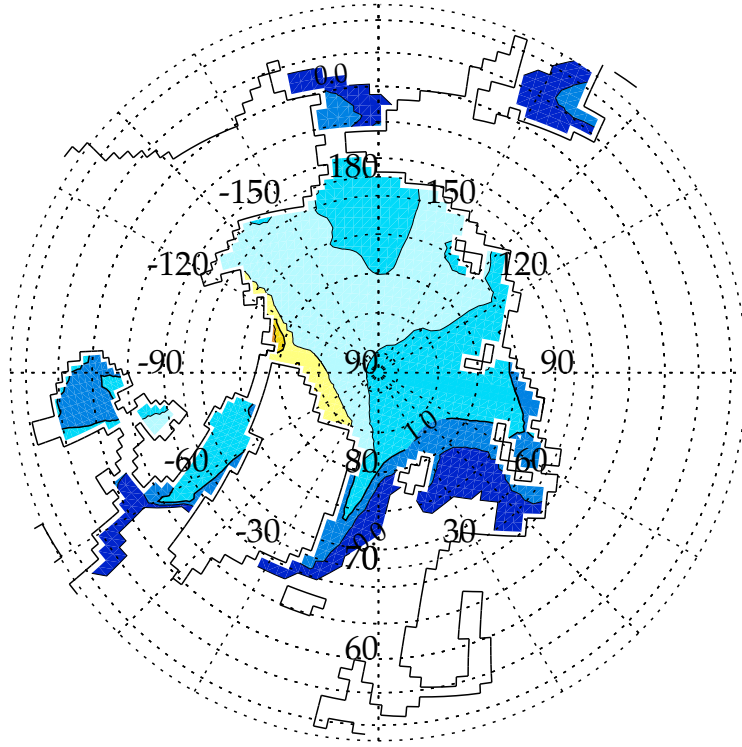
Salinity, Pac
L3fwb3_20910101_21001231_1Y



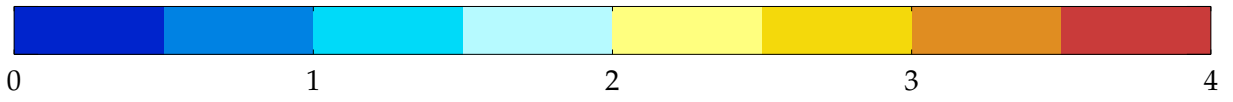
Salinity, Pac
L3fwb3_20910101_21001231_1Y - Levitus



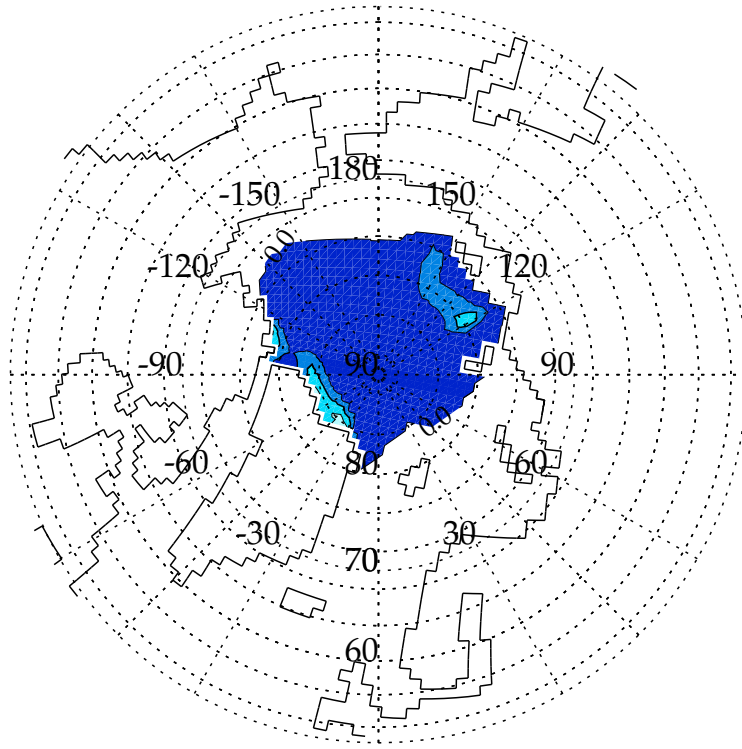
IceThi_Arc_March
L3fwb3_20910101_21001231_1M



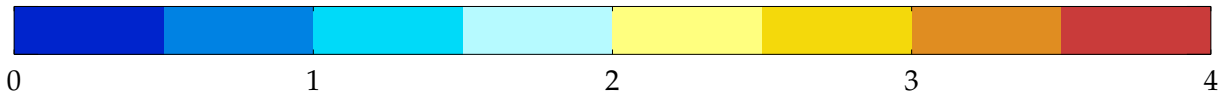
(m): Min= -0.00, Max= 3.26, Int= 0.50



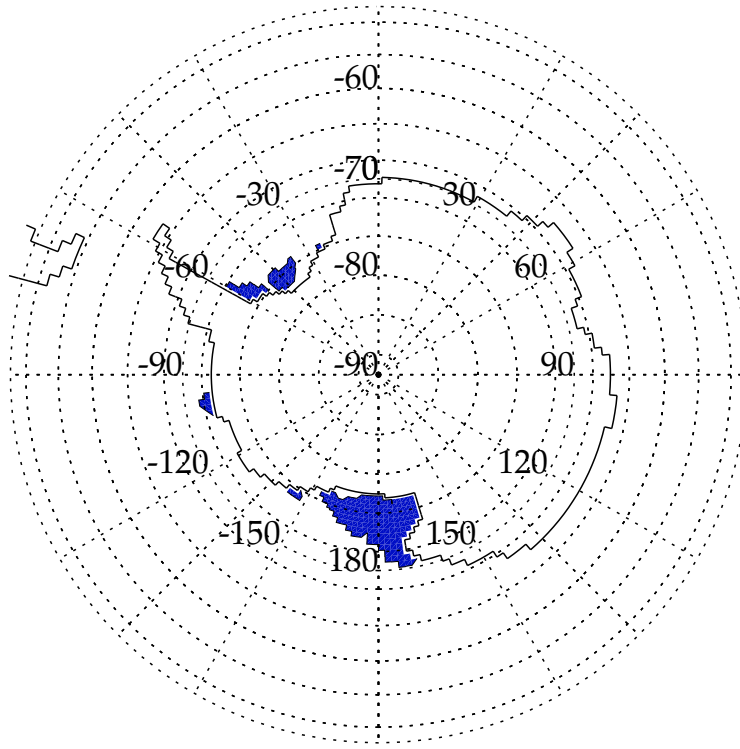
IceThi_Arc_Sept
L3fwb3_20910101_21001231_1M



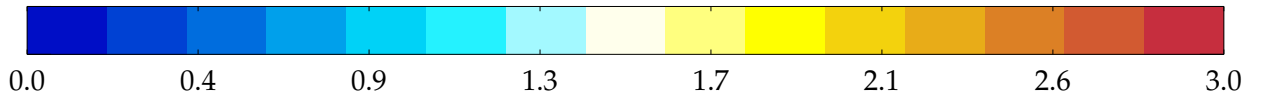
(m): Min= -0.00, Max= 2.07, Int= 0.50



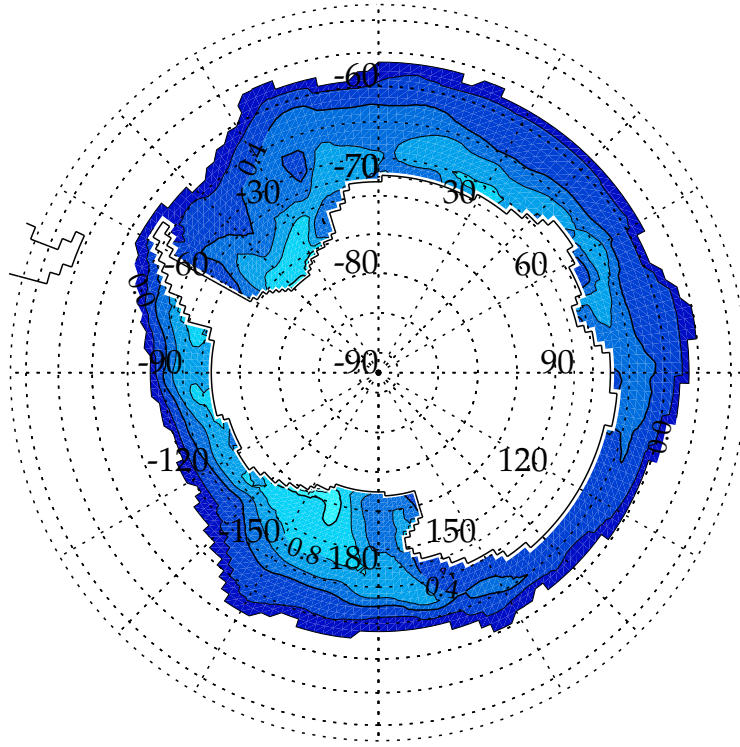
IceThi_Ant_March
L3fwb3_20910101_21001231_1M



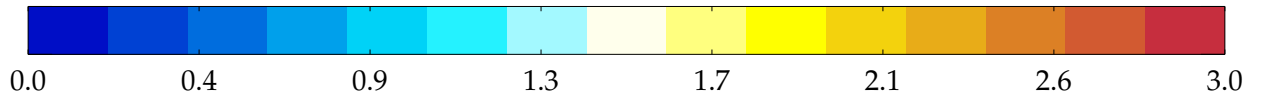
(m): Min= -0.00, Max= 0.19, Int= 0.20



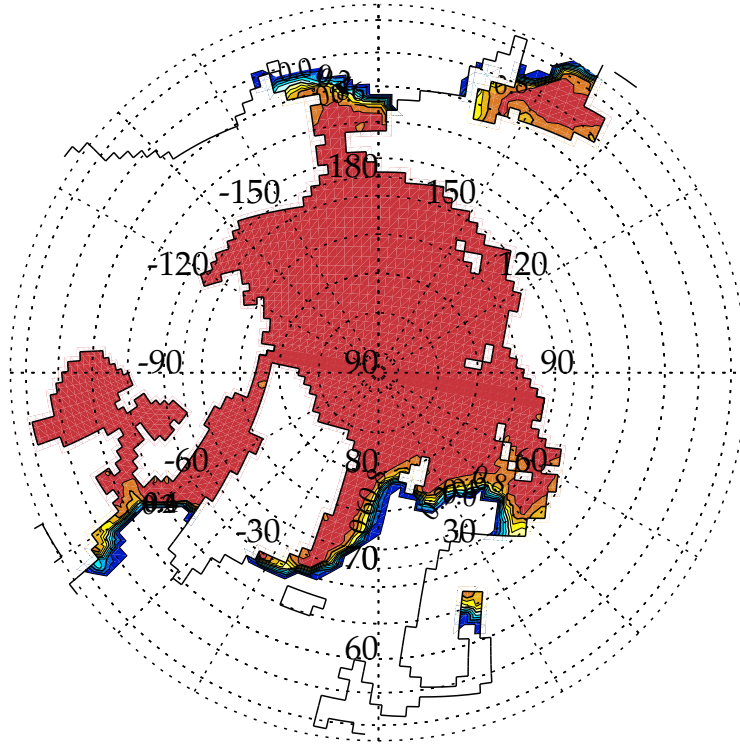
IceThi_Ant_Sept
L3fwb3_20910101_21001231_1M



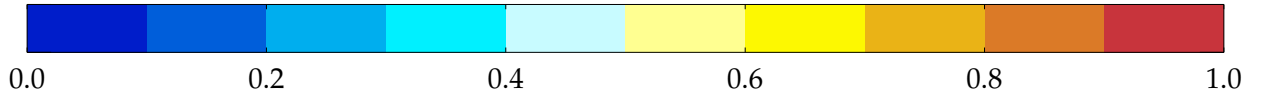
(m): Min= -0.00, Max= 1.51, Int= 0.20



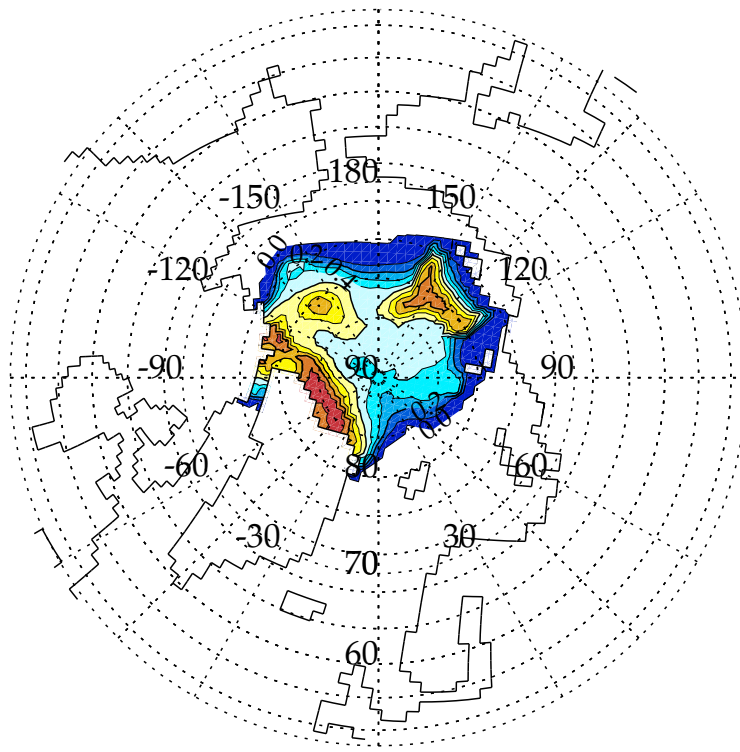
IceFra_Arc_March
L3fwb3_20910101_21001231_1M



(%): Min= -0.00, Max= 1.00, Int= 0.10



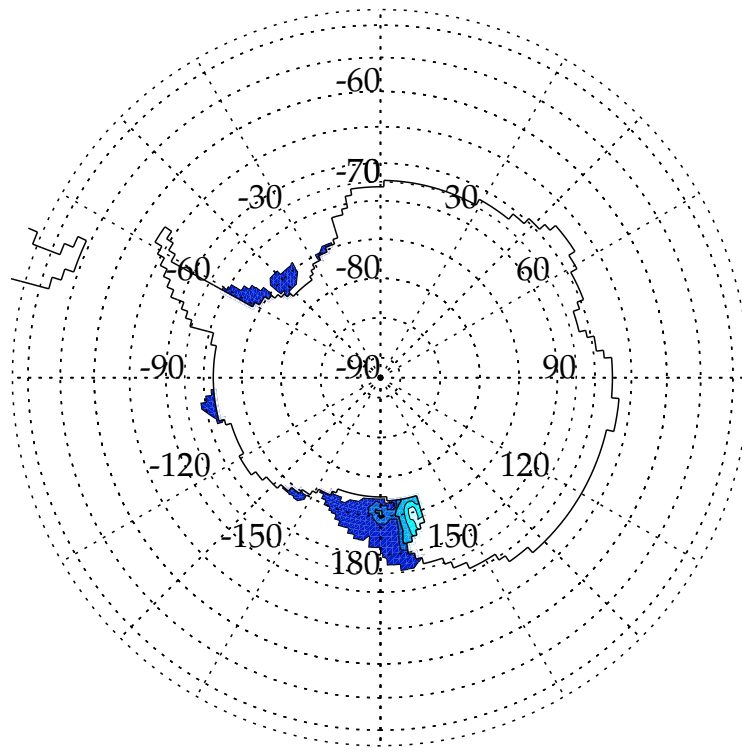
IceFra_Arc_Sept
L3fwb3_20910101_21001231_1M



(%): Min= -0.00, Max= 0.97, Int= 0.10



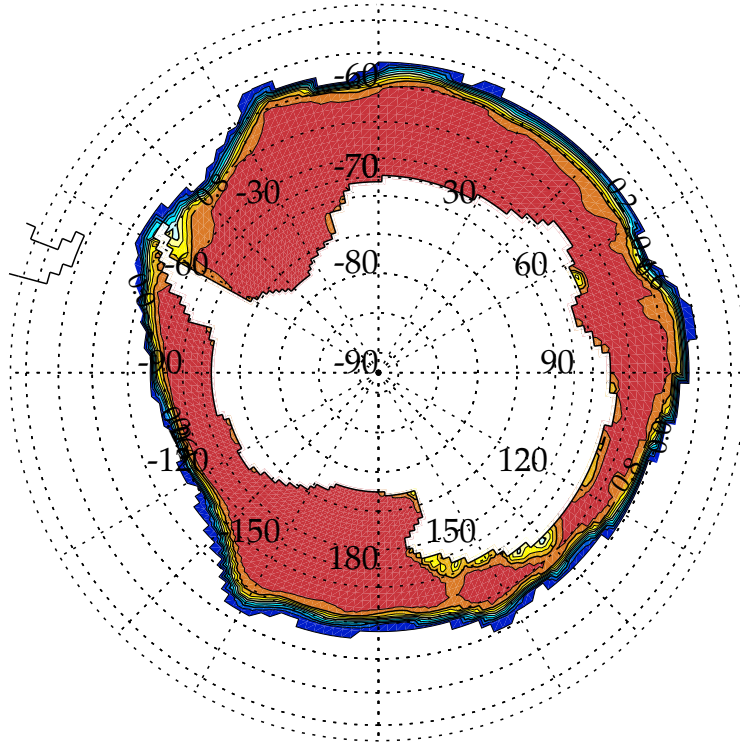
IceFra_Ant_March
L3fwb3_20910101_21001231_1M



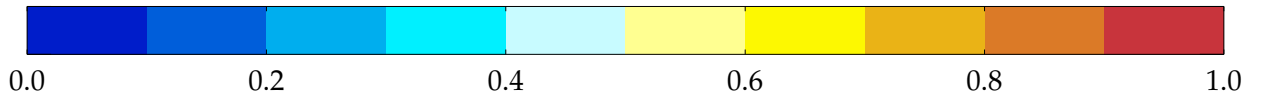
(%): Min= -0.00, Max= 0.45, Int= 0.10



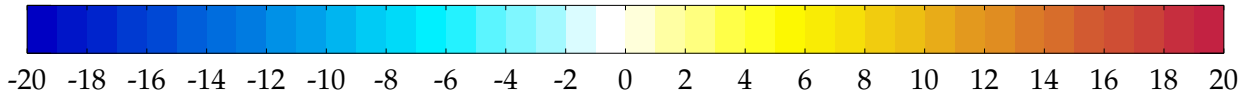
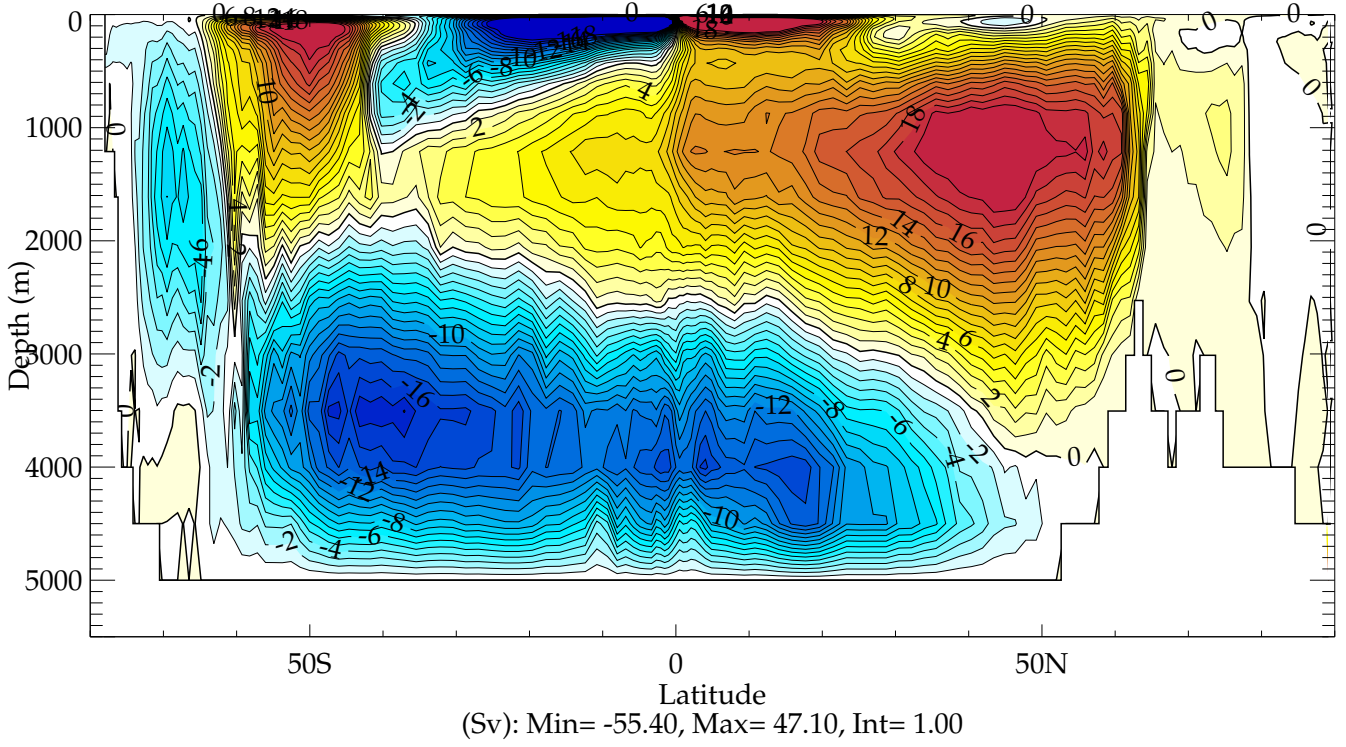
IceFra_Ant_Sept
L3fwb3_20910101_21001231_1M



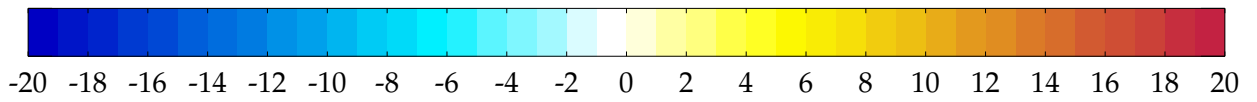
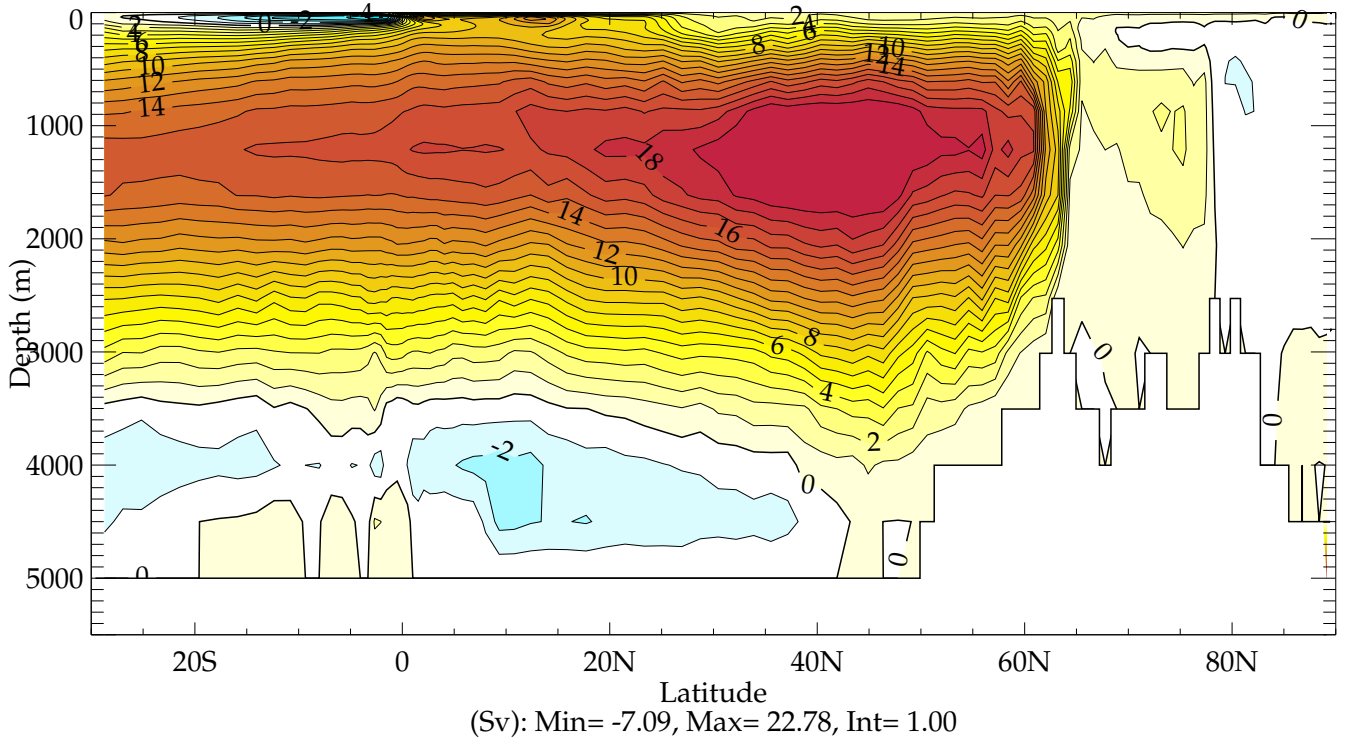
(%): Min= -0.00, Max= 1.00, Int= 0.10



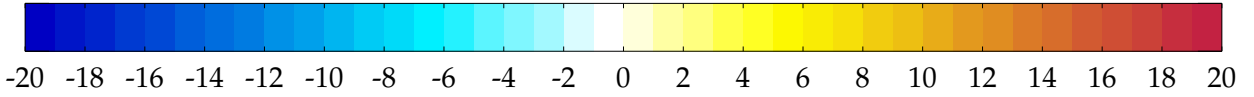
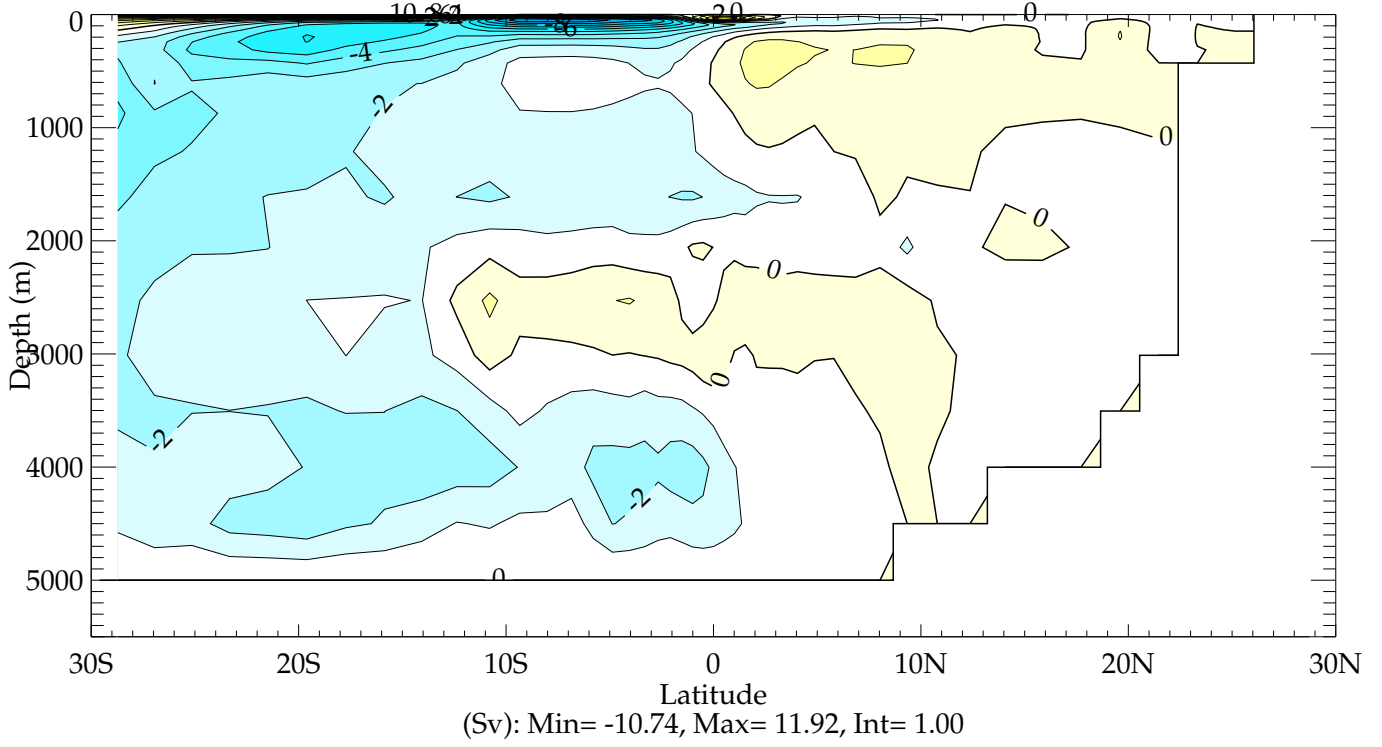
Meridional Stream Function, GloNoMed
L3fwb3_20910101_21001231_1Y



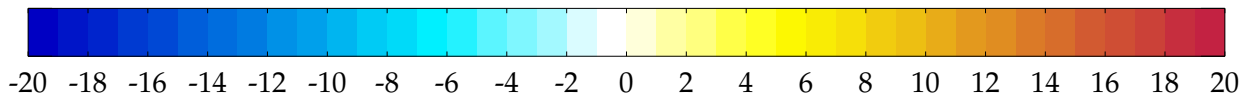
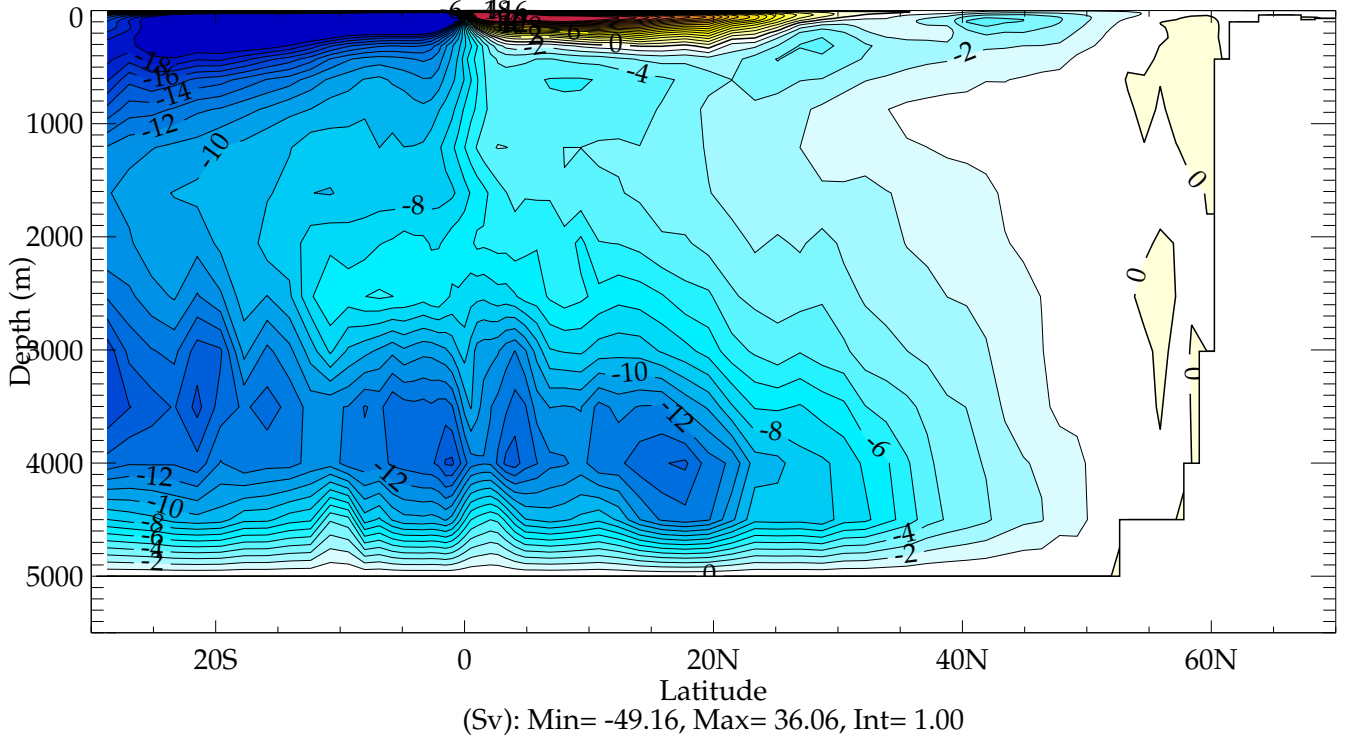
Meridional Stream Function, Atl
L3fwb3_20910101_21001231_1Y



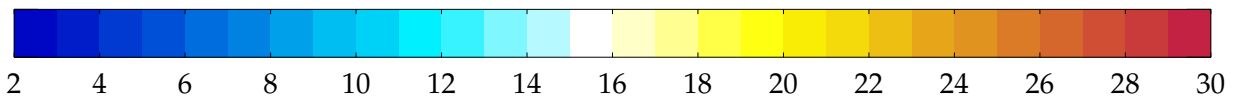
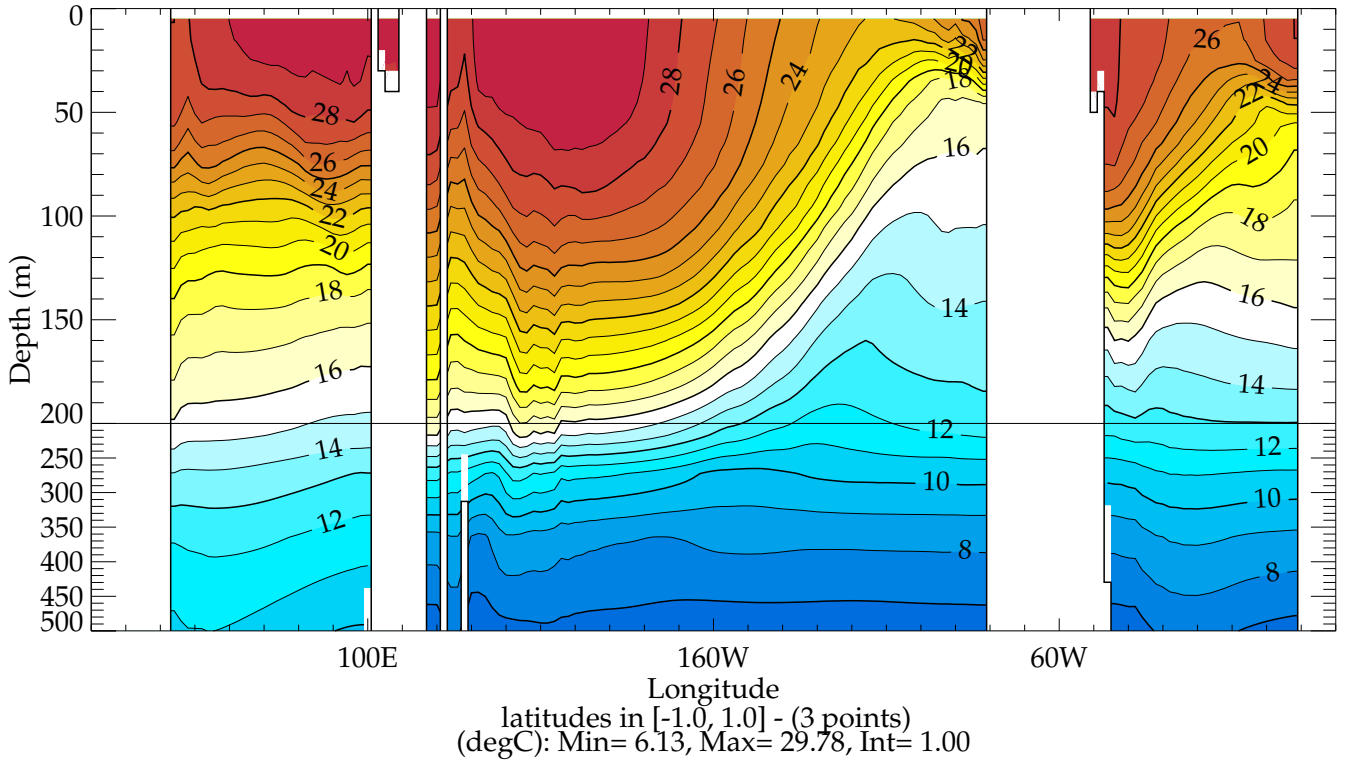
Meridional Stream Function, Ind
L3fwb3_20910101_21001231_1Y



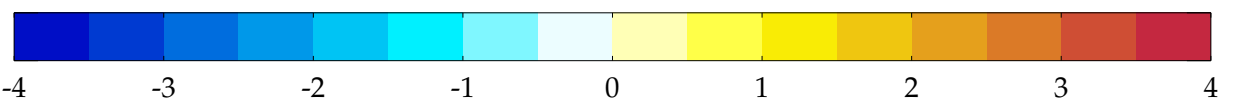
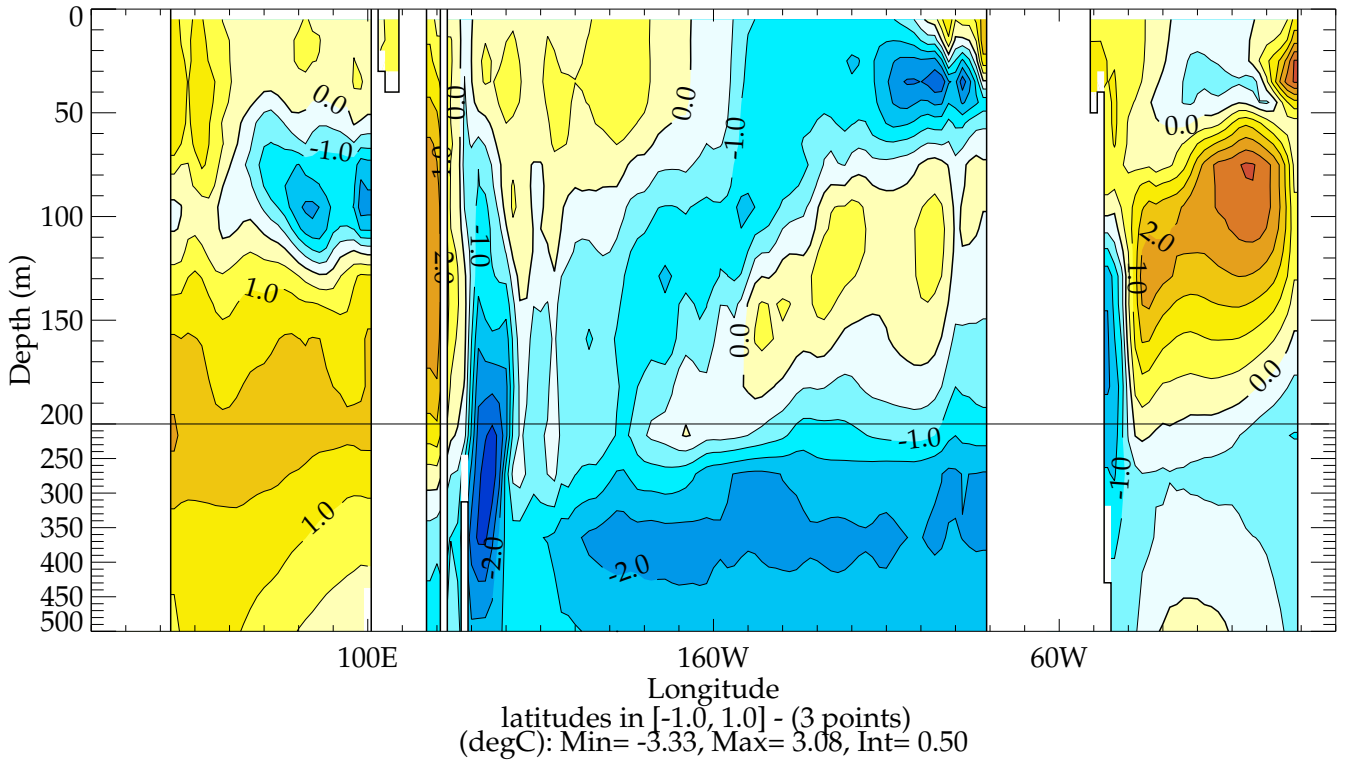
Meridional Stream Function, IndoPac
L3fwb3_20910101_21001231_1Y



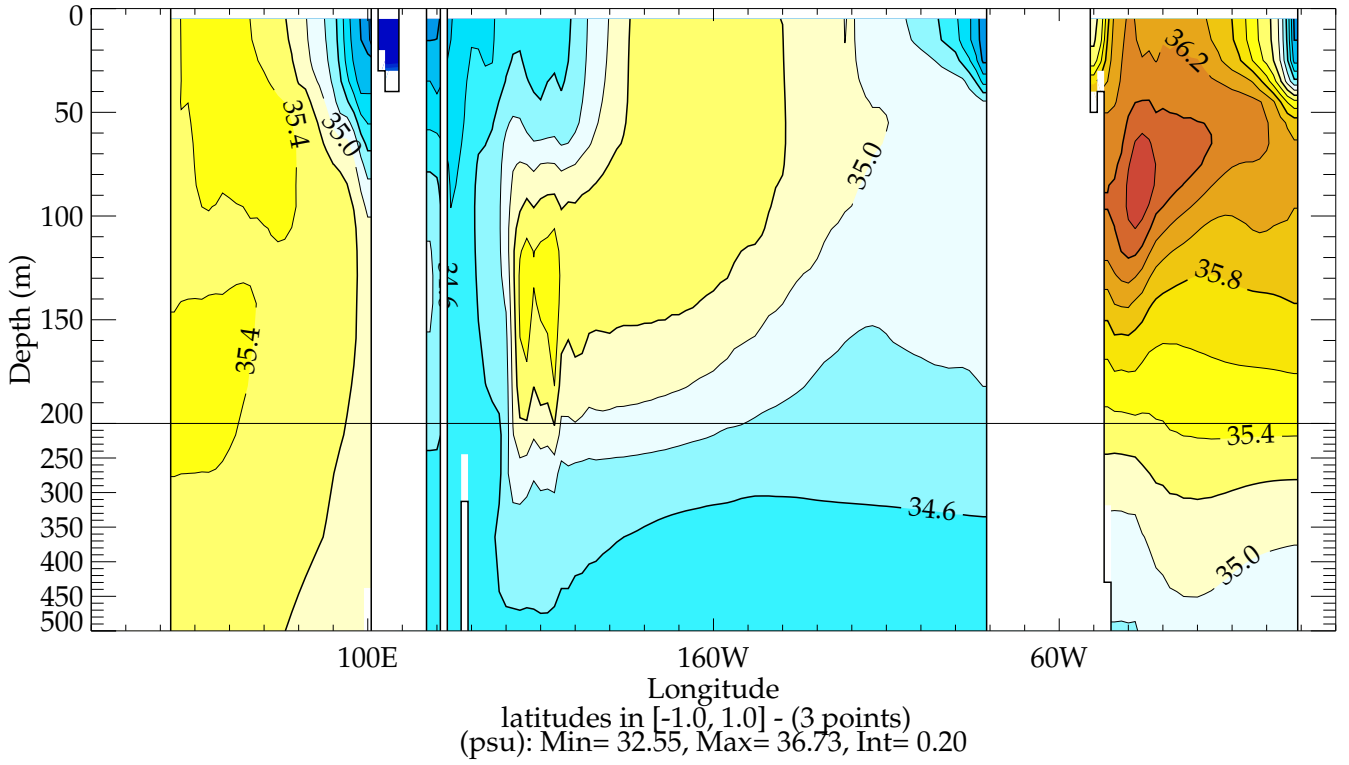
Equatorial Temperature L3fwb3_20910101_21001231_1Y



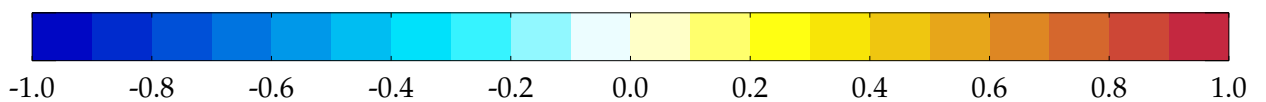
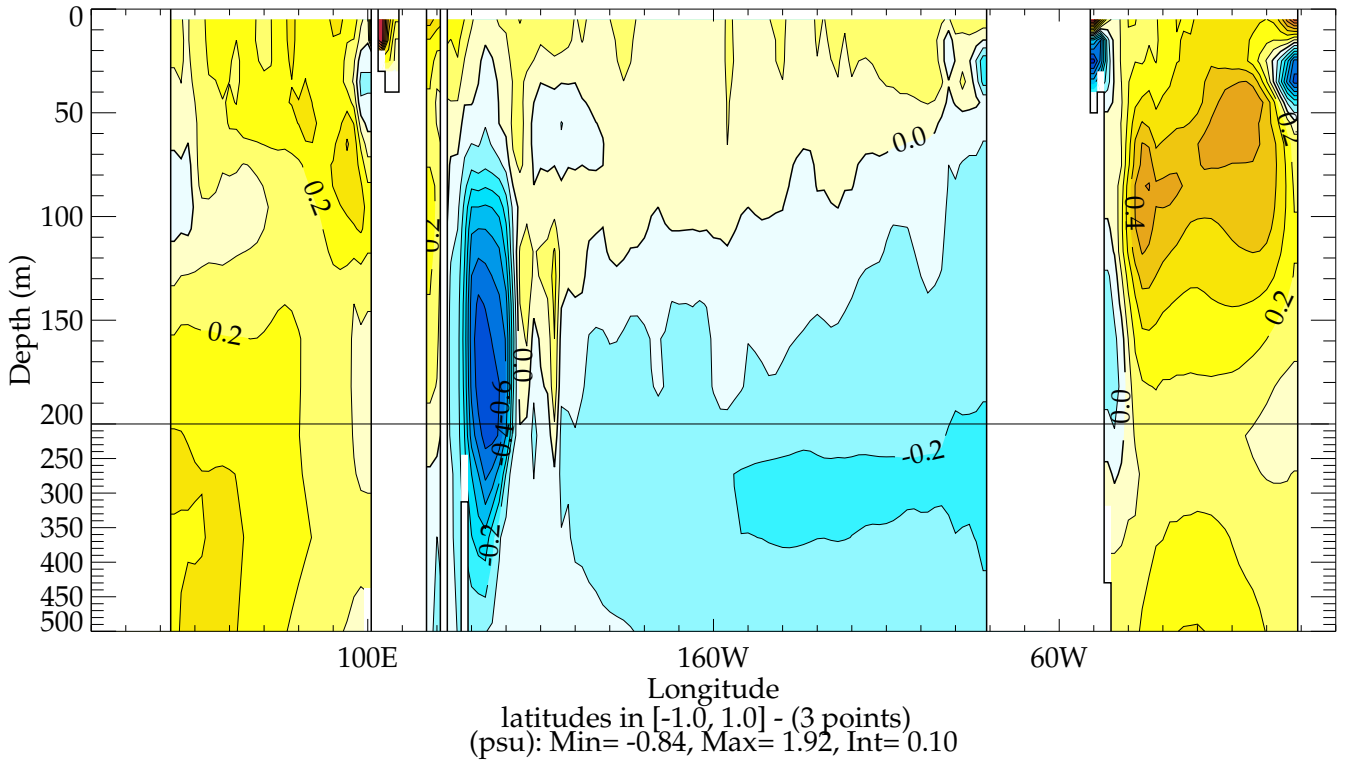
Equatorial Temperature L3fwb3_20910101_21001231_1Y - Levitus



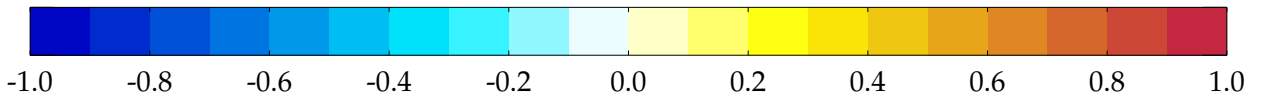
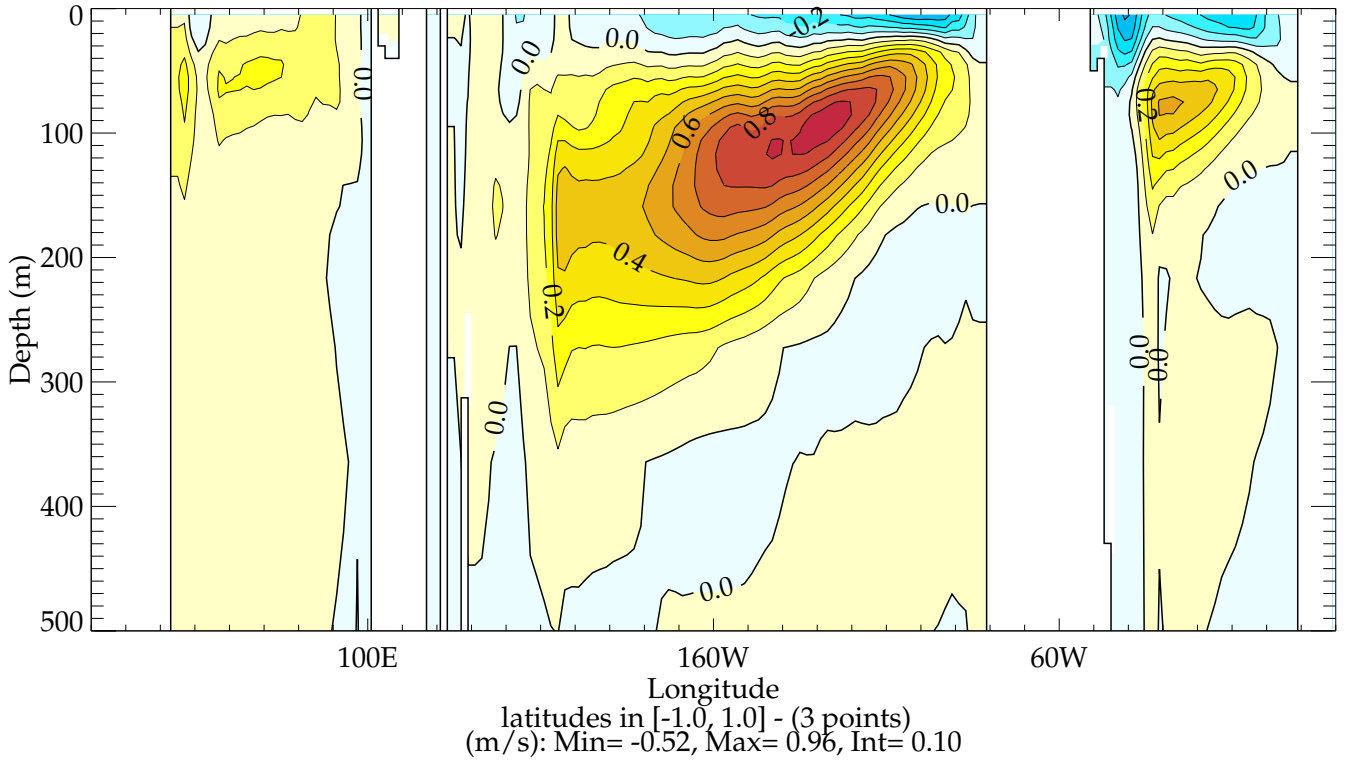
Equatorial Salinity L3fwb3_20910101_21001231_1Y

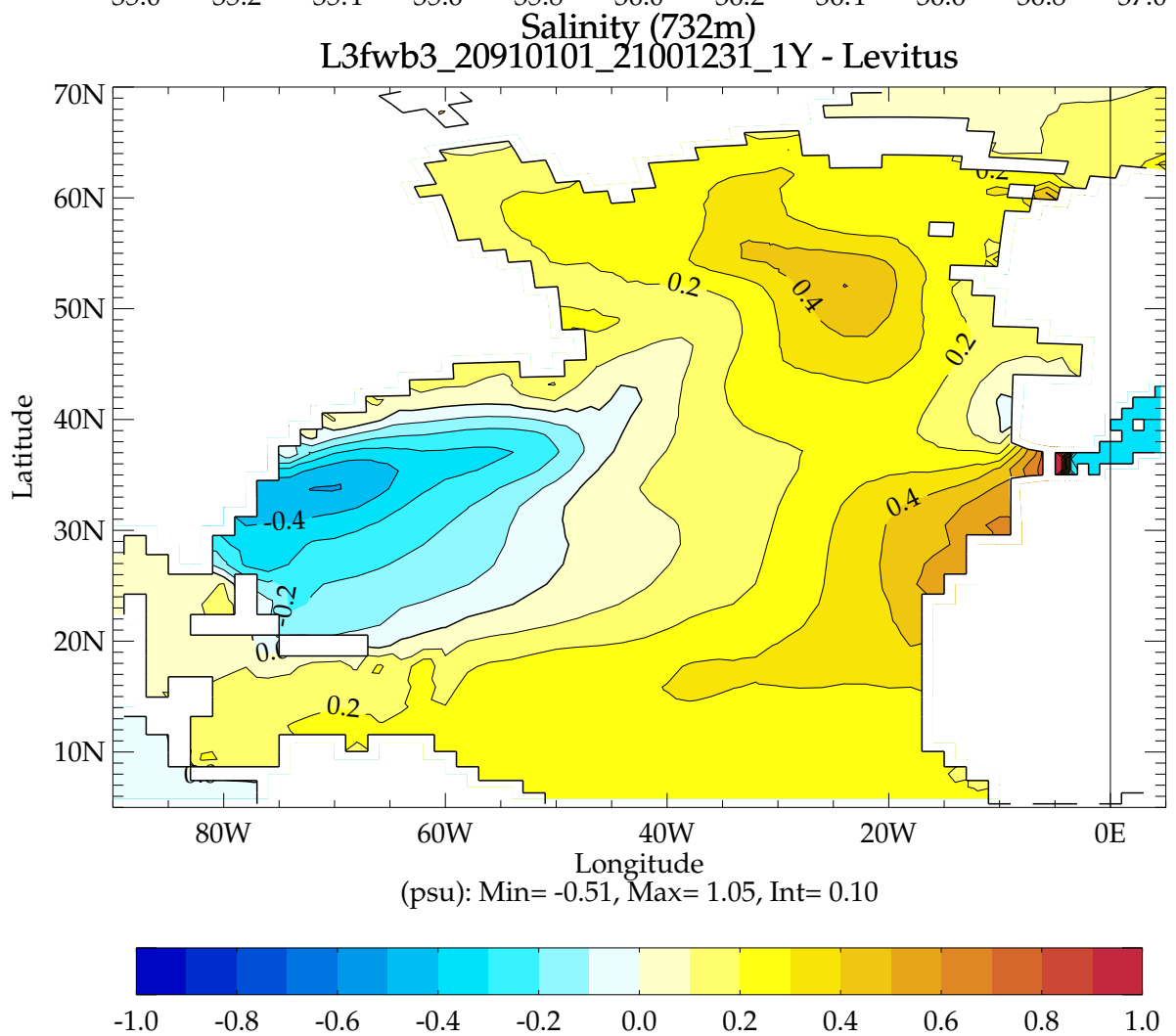
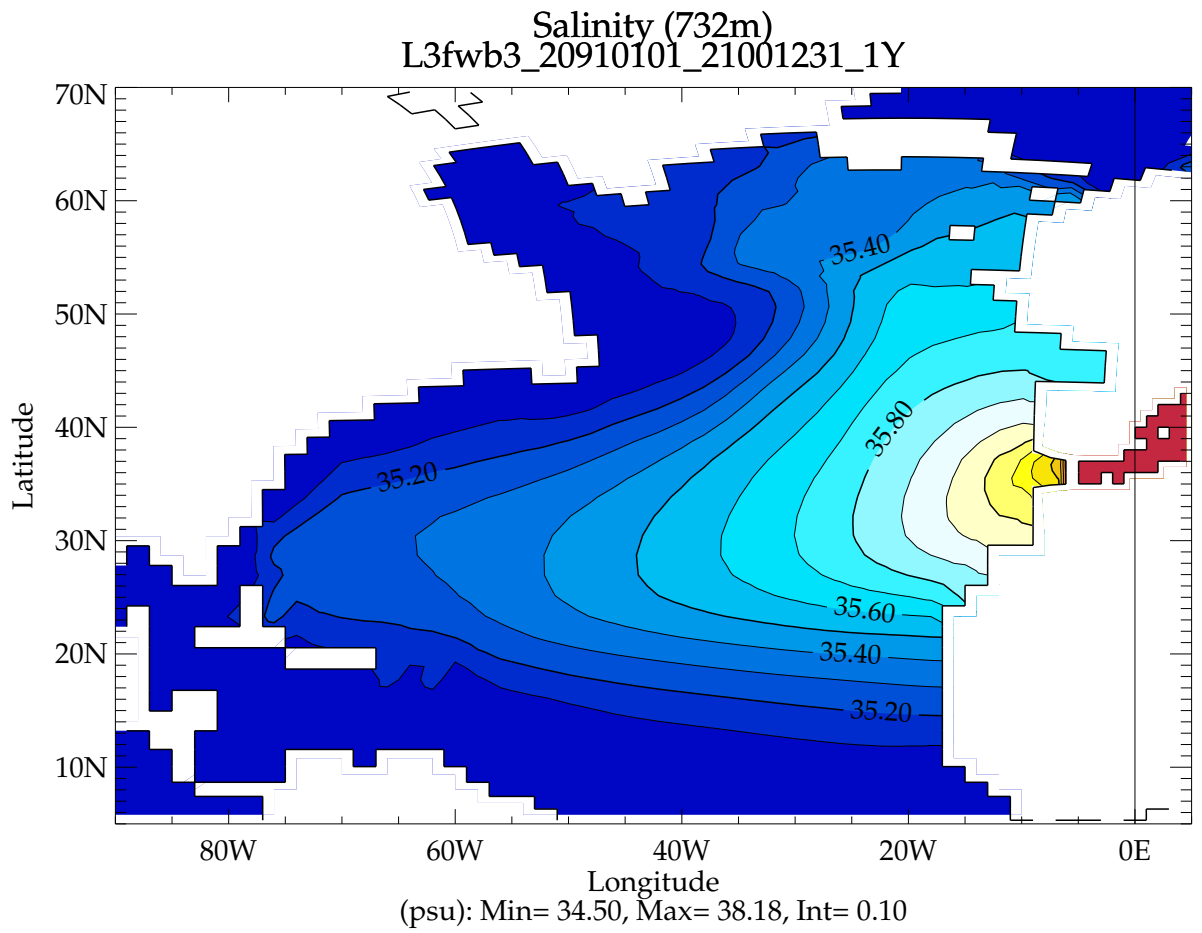


Equatorial Salinity L3fwb3_20910101_21001231_1Y - Levitus

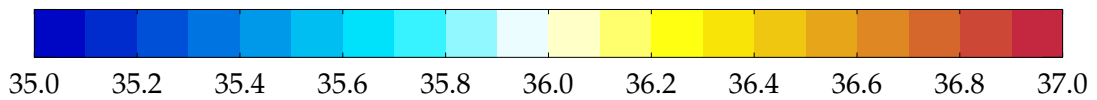
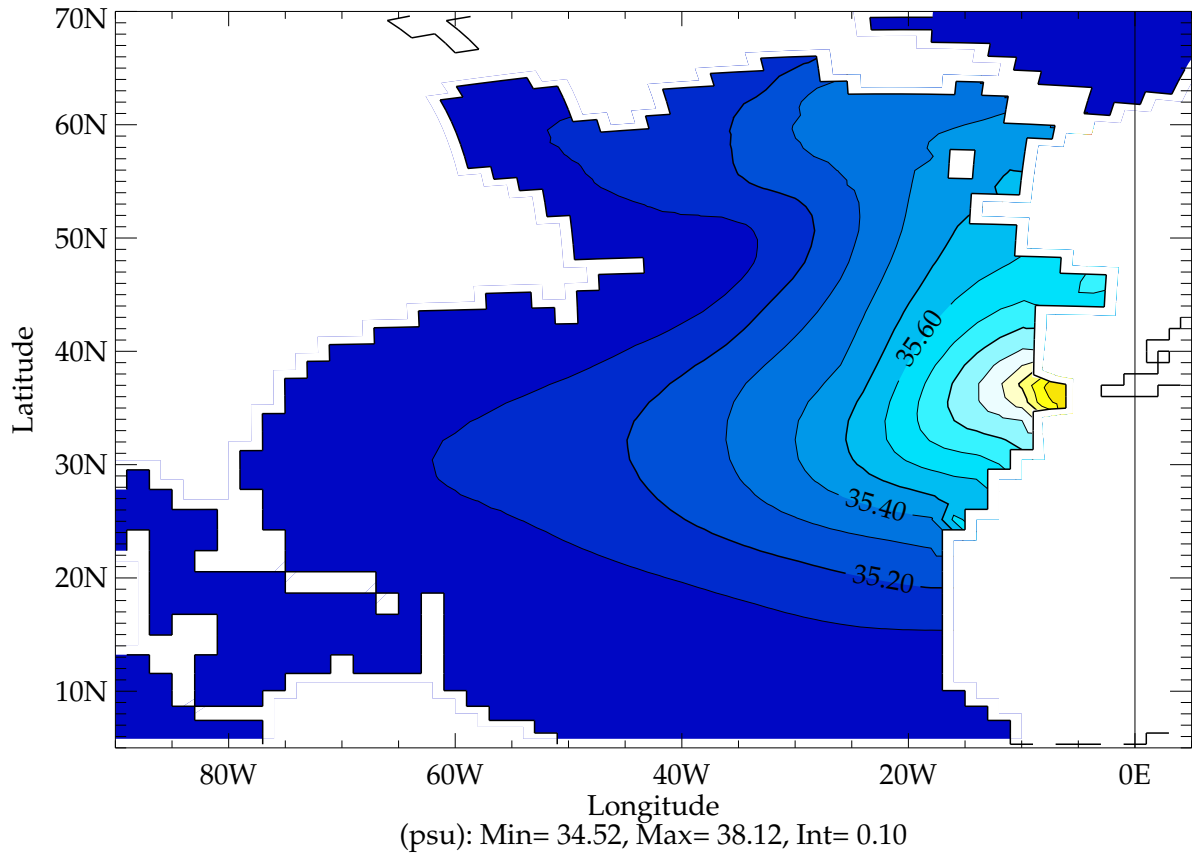


Equatorial Zonal Current
L3fwb3_20910101_21001231_1Y

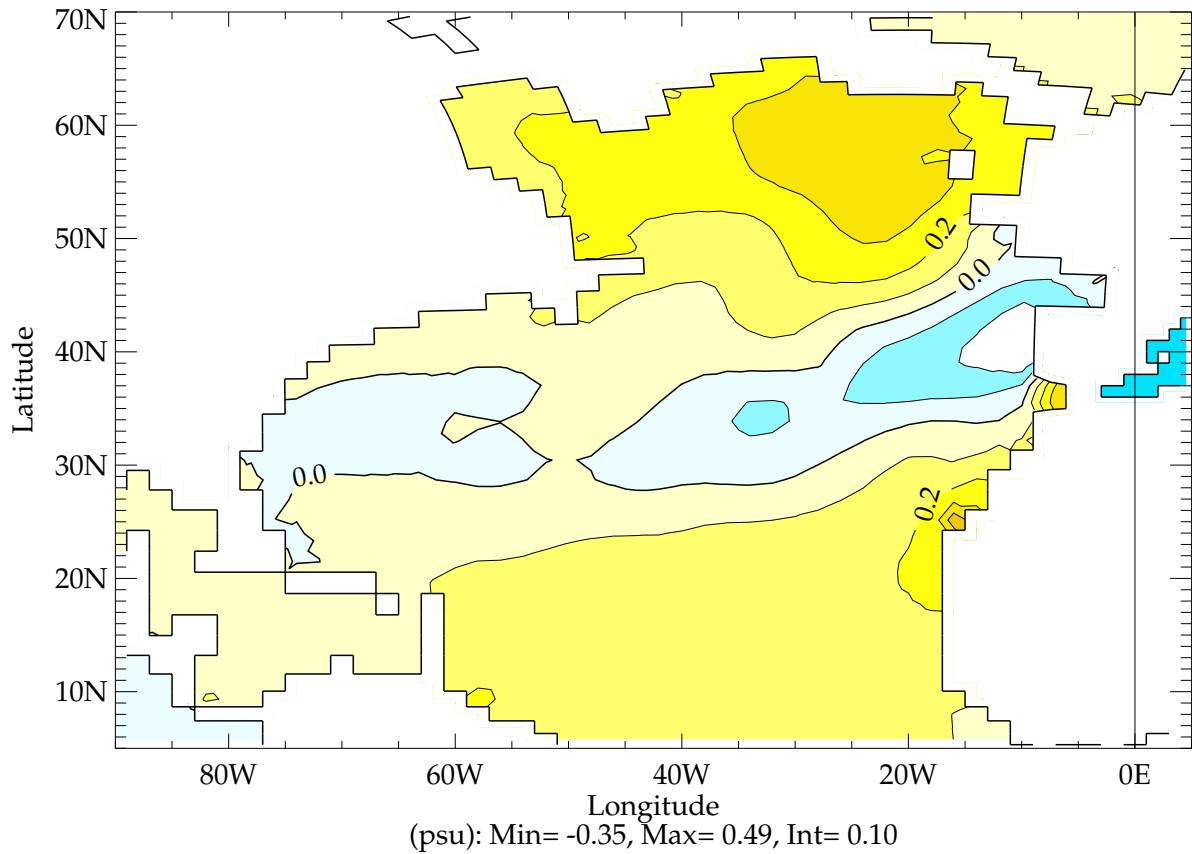




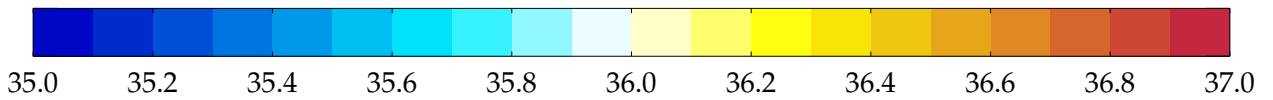
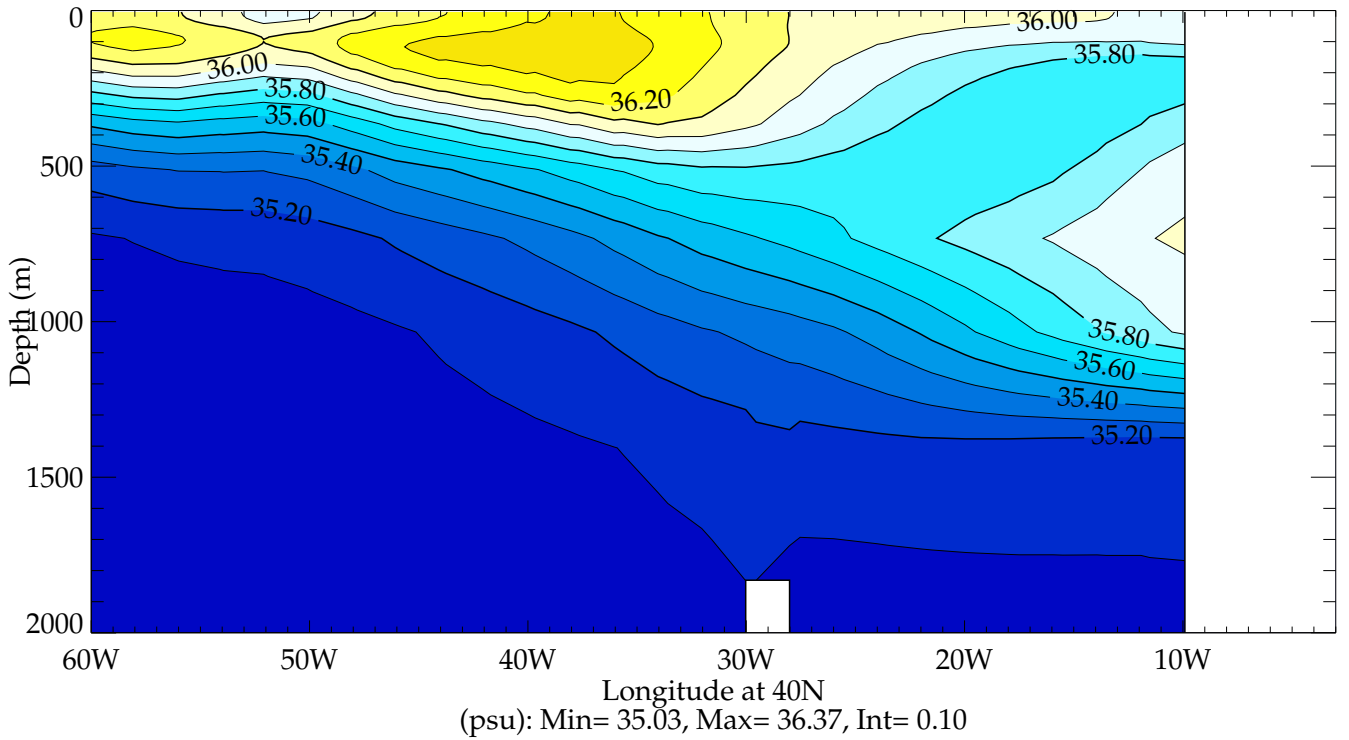
Salinity (1033m)
L3fwb3_20910101_21001231_1Y



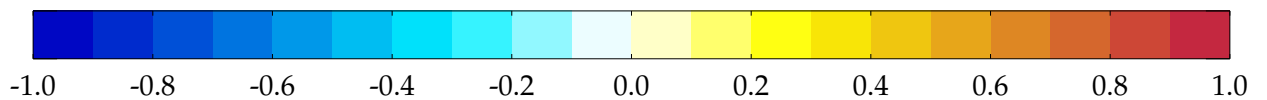
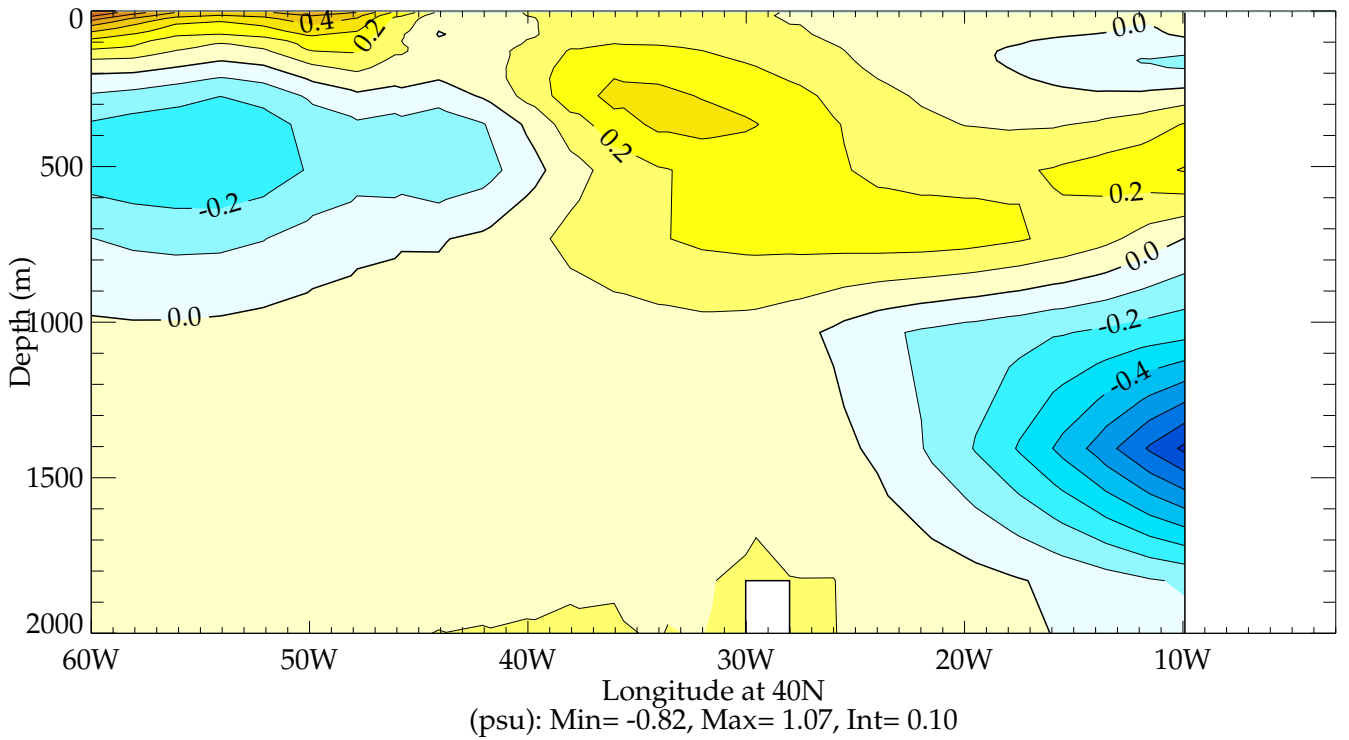
Salinity (1033m)
L3fwb3_20910101_21001231_1Y - Levitus



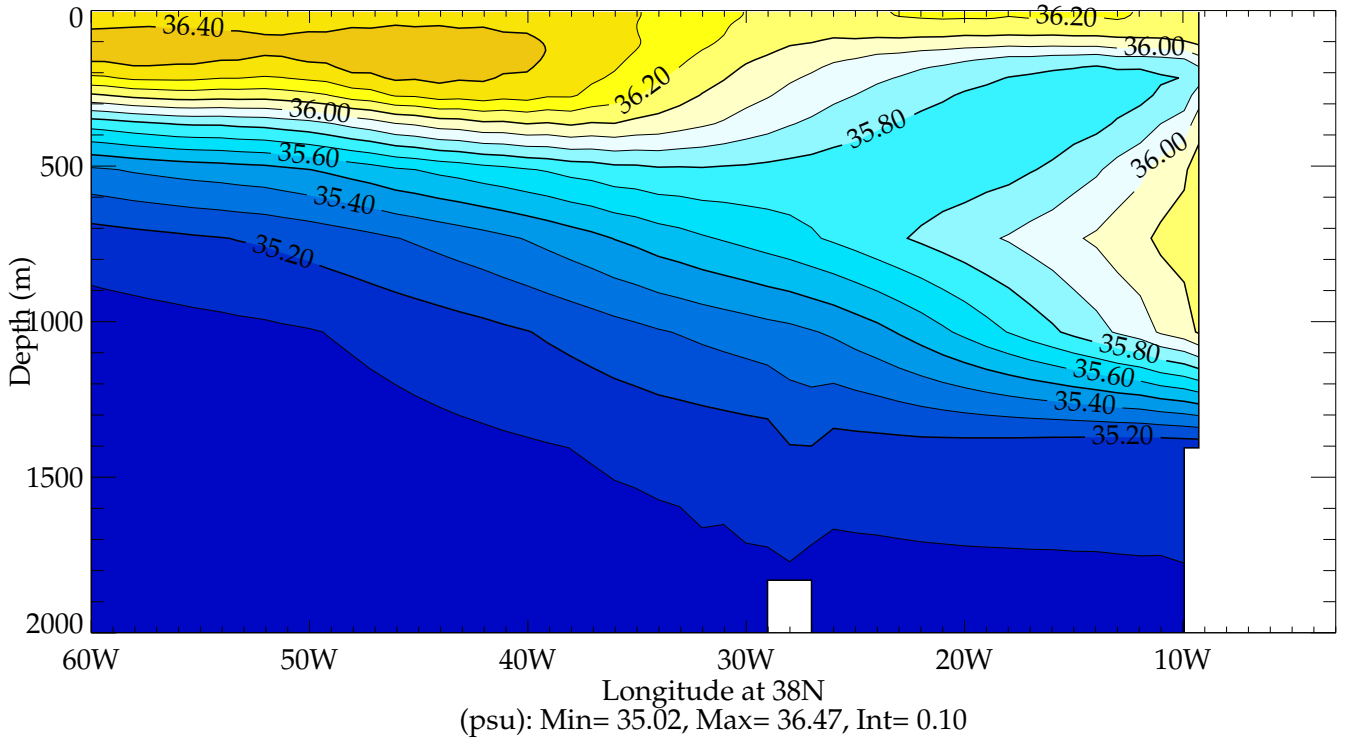
Salinity (40N)
L3fwb3_20910101_21001231_1Y



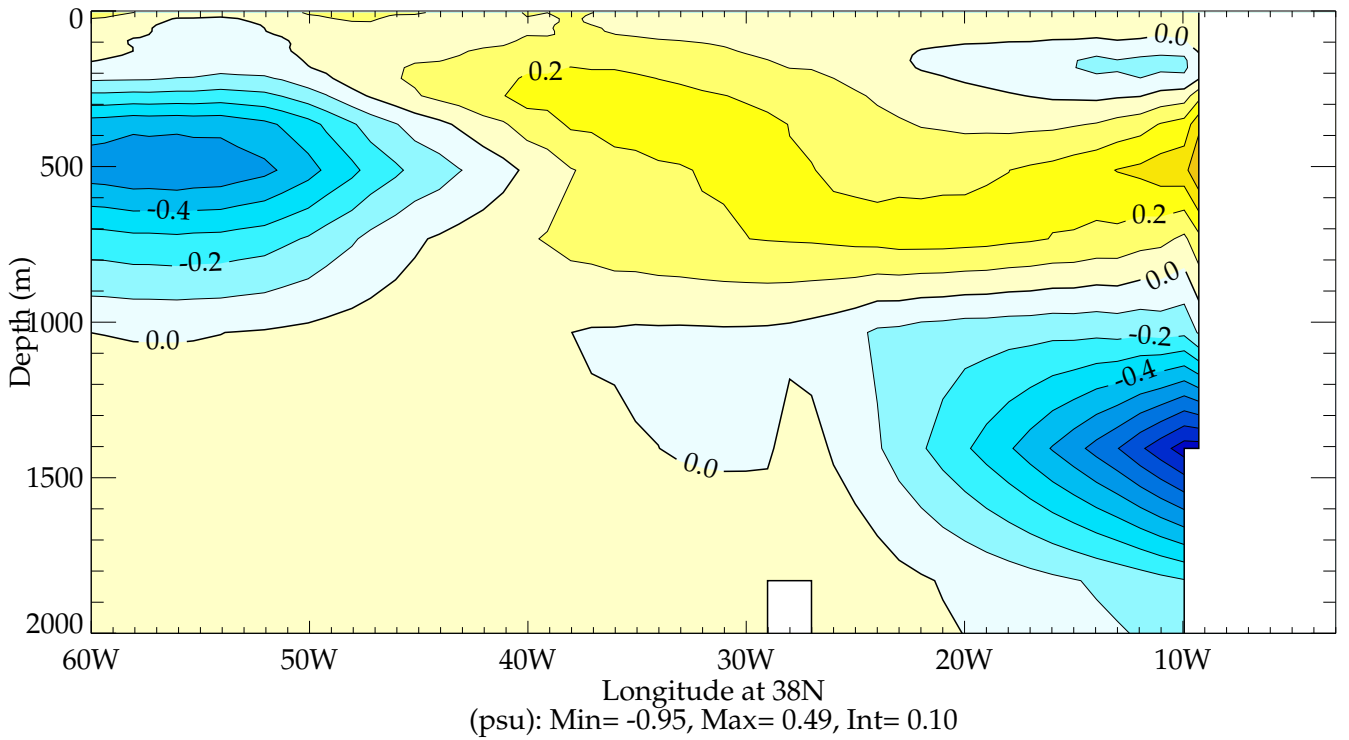
Salinity (40N)
L3fwb3_20910101_21001231_1Y - Levitus



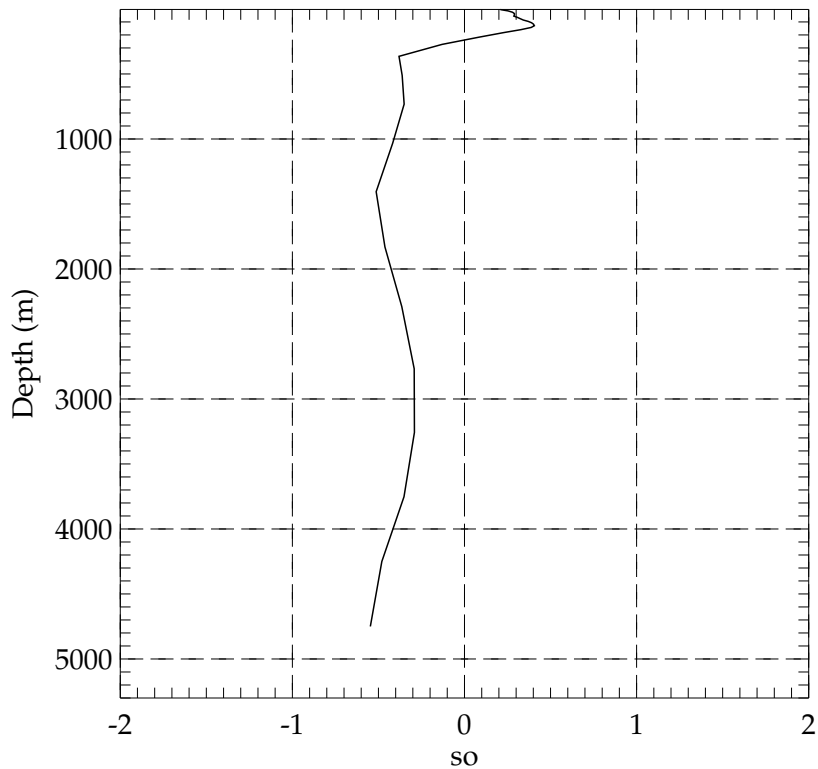
Salinity (38N)
L3fwb3_20910101_21001231_1Y



Salinity (38N)
L3fwb3_20910101_21001231_1Y - Levitus

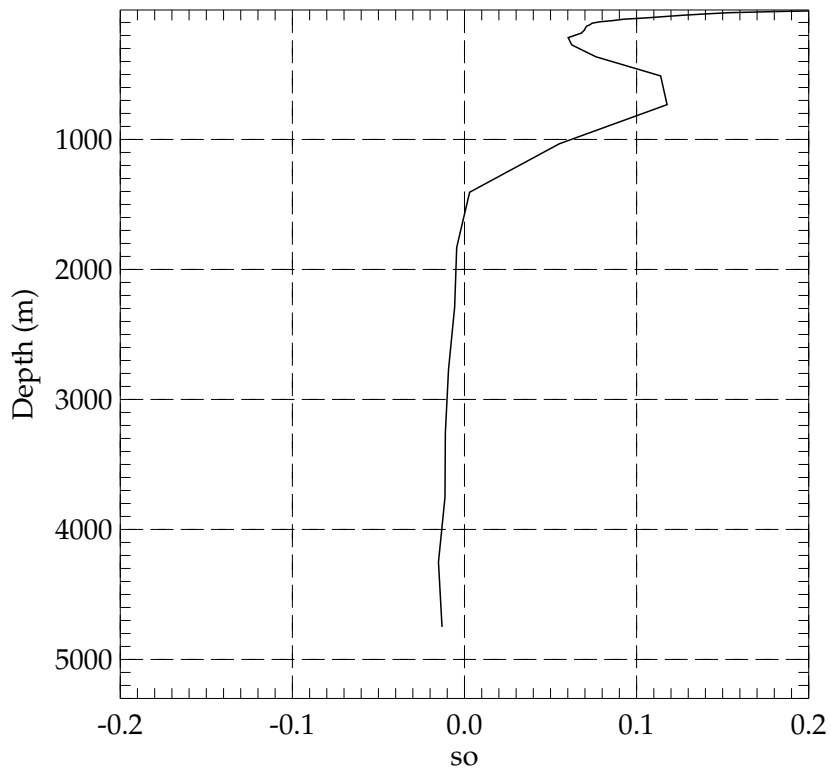


Temperature Global mean
L3fwb3_20910101_21001231_1Y - Levitus (Black)



latitudes in [-78.2, 90.0] - (149 points) longitudes in [20.0, 380.0] - (180 points)
(degC): Min= -0.55, Max= 0.41

Salinity Global mean
L3fwb3_20910101_21001231_1Y - Levitus (Black)



latitudes in [-78.2, 90.0] - (149 points) longitudes in [20.0, 380.0] - (180 points)
(psu): Min= -0.02, Max= 0.22

