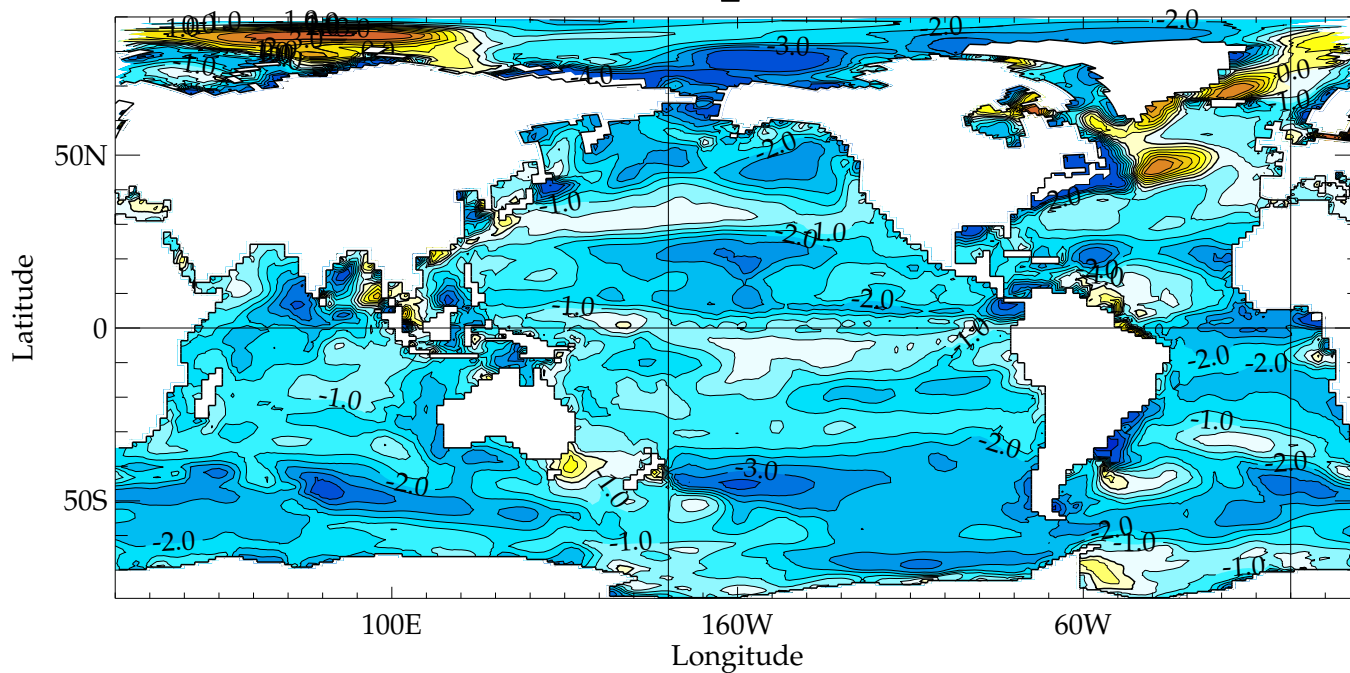
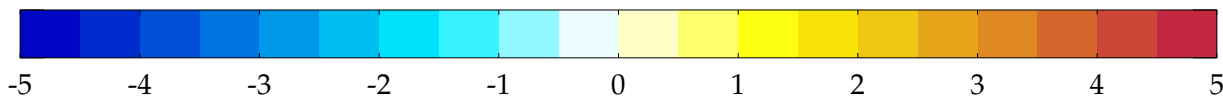


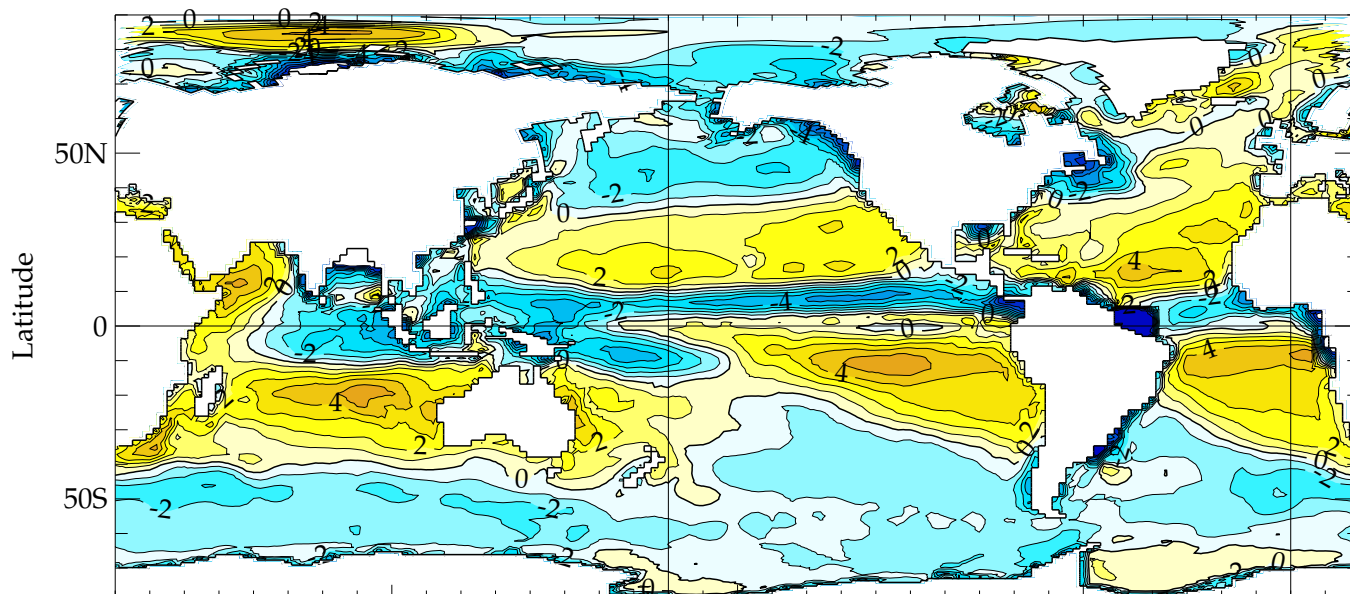
Erp  
L2\_500



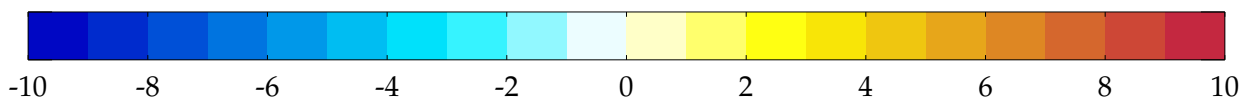
(mm/day): Min= -4.00, Max= 4.00, Int= 0.50



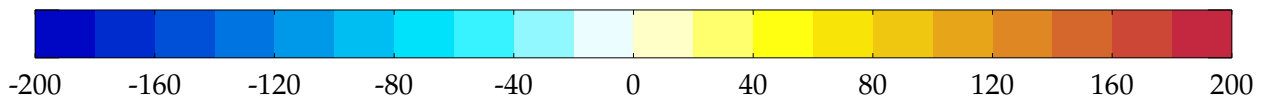
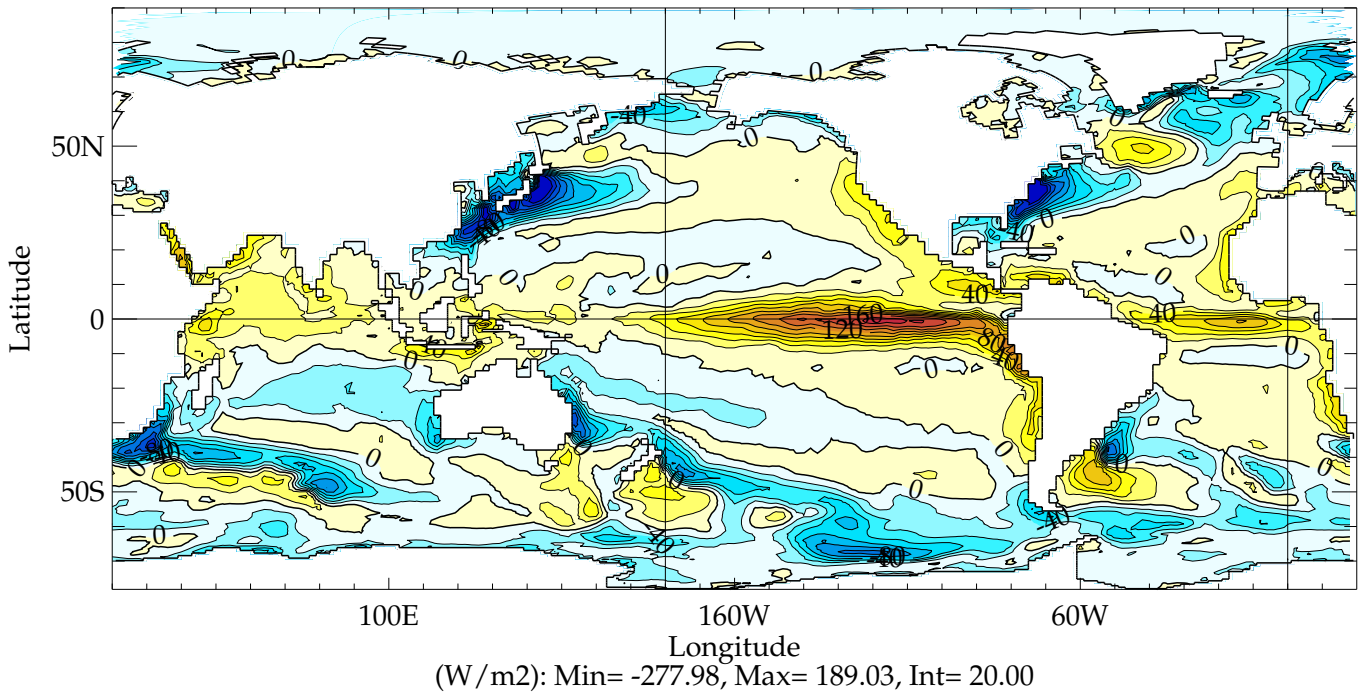
Emp  
L2\_500



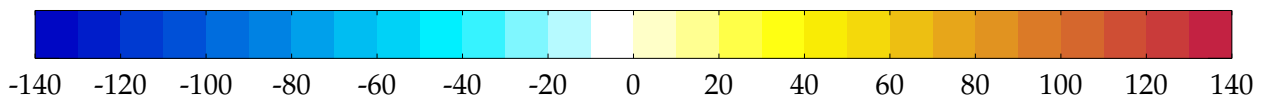
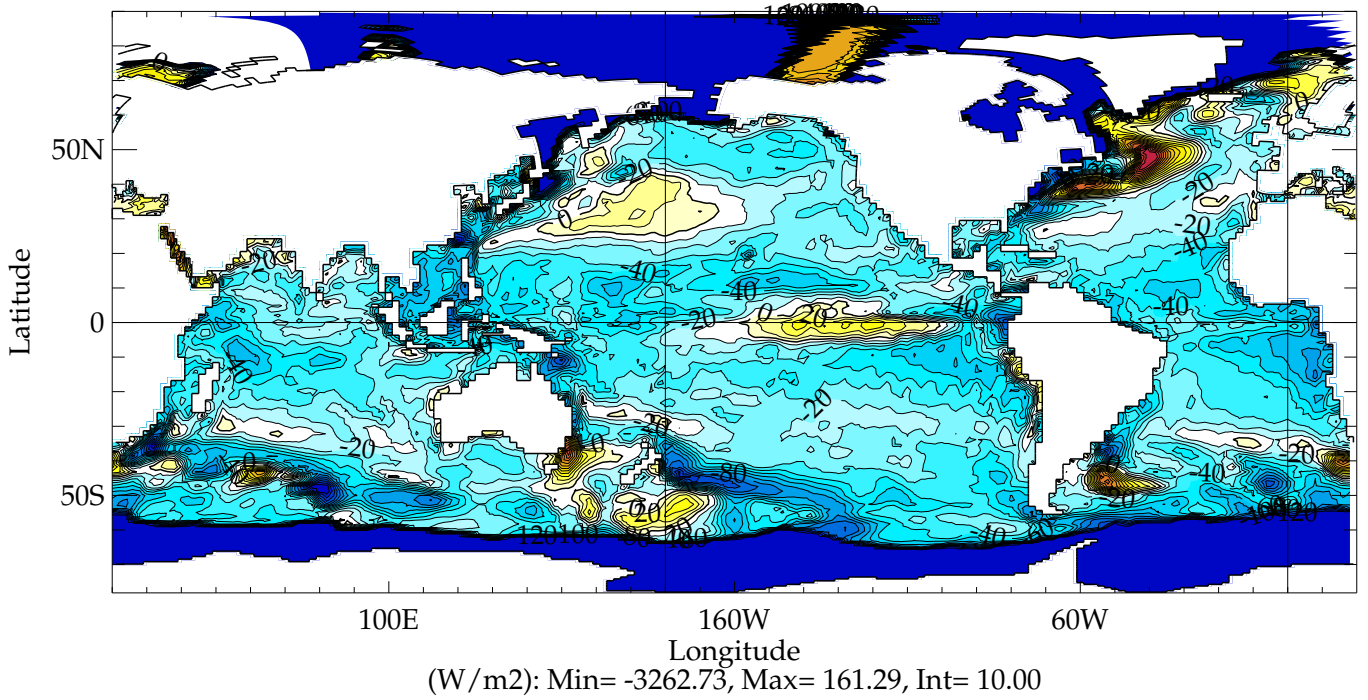
(mm/day): Min= -48.28, Max= 5.63, Int= 1.00



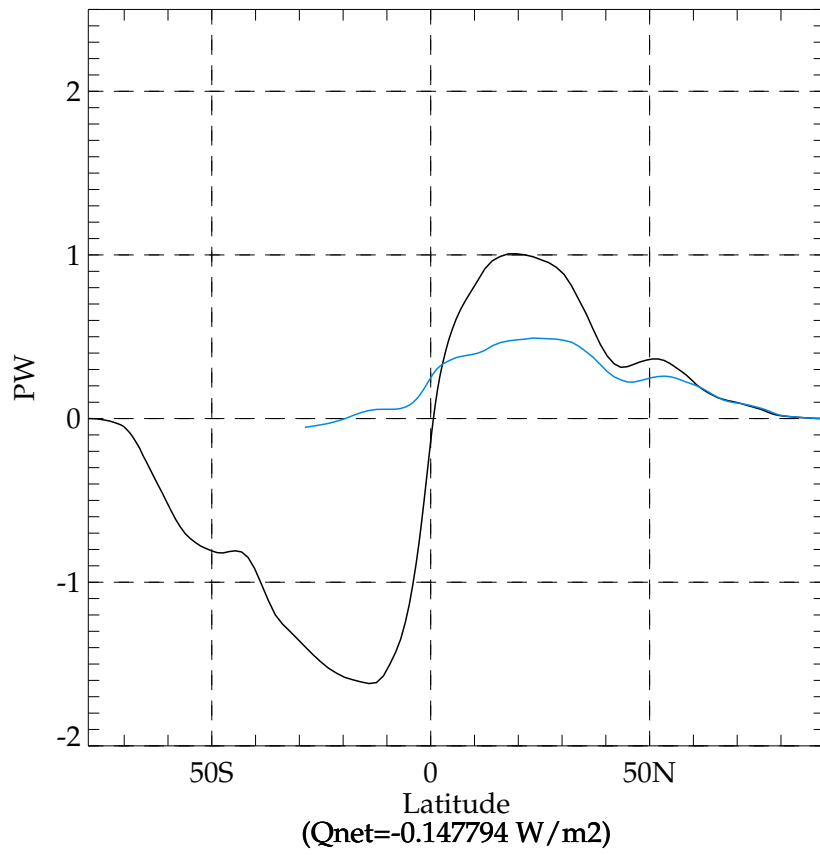
### Qnet L2\_500



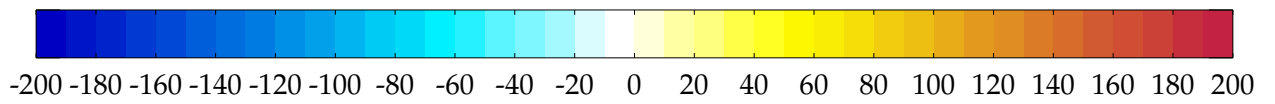
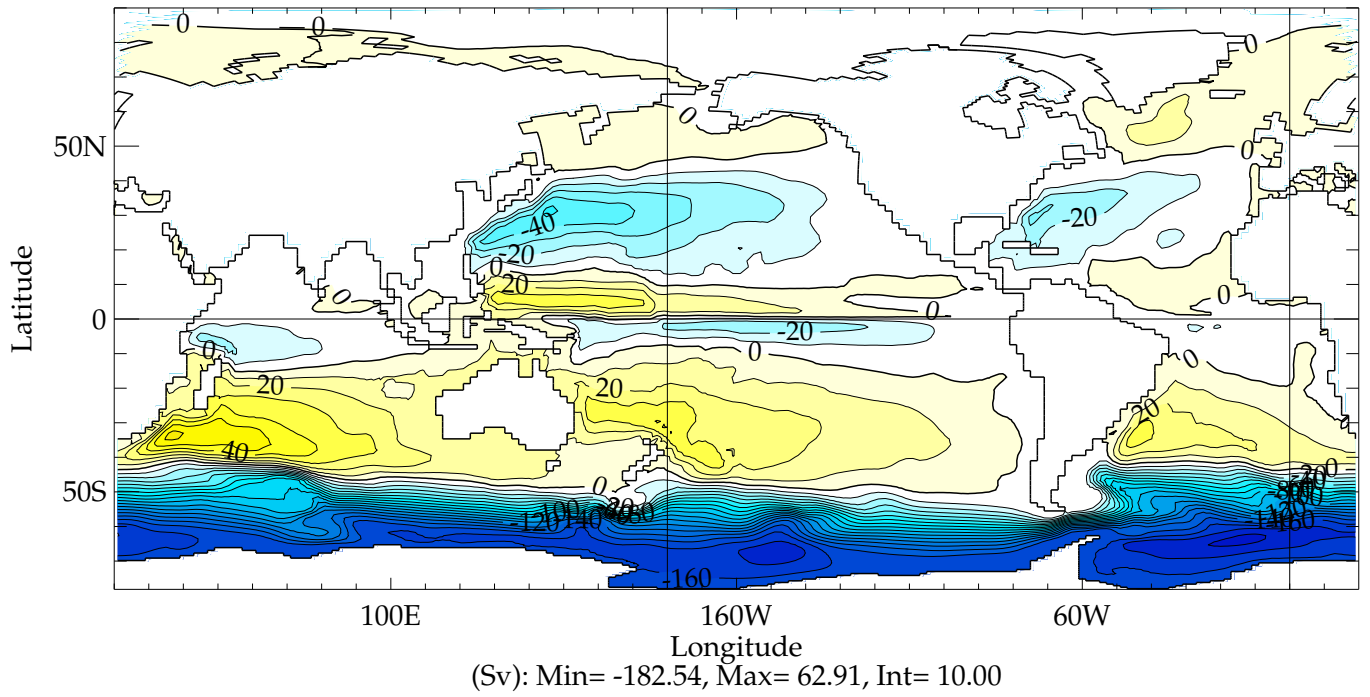
### Qnet L2\_500 - OAFlux



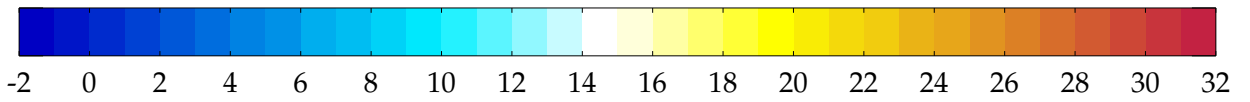
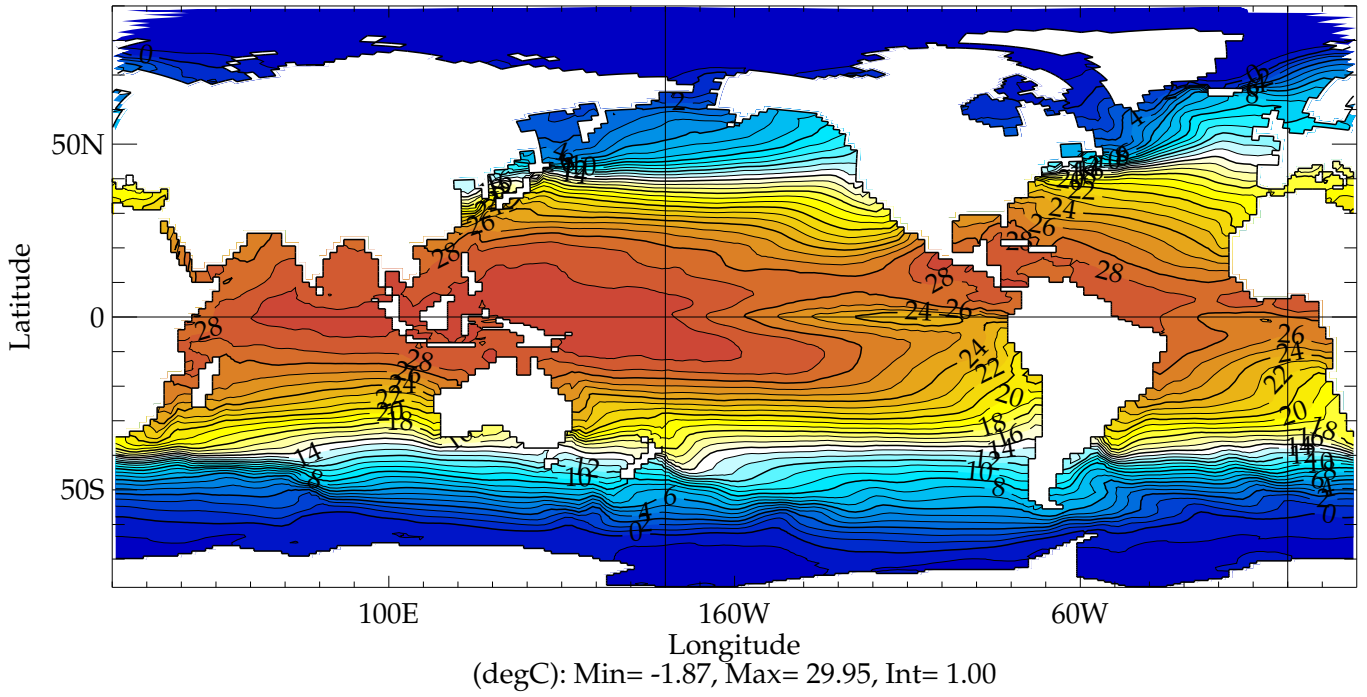
MHT (Black) & Atlantic MHT (Blue)  
L2\_500



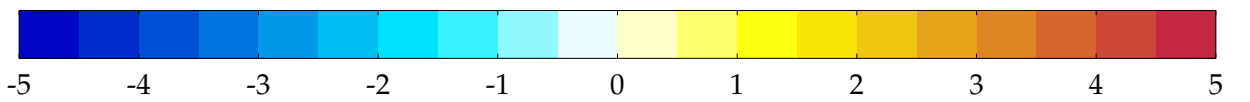
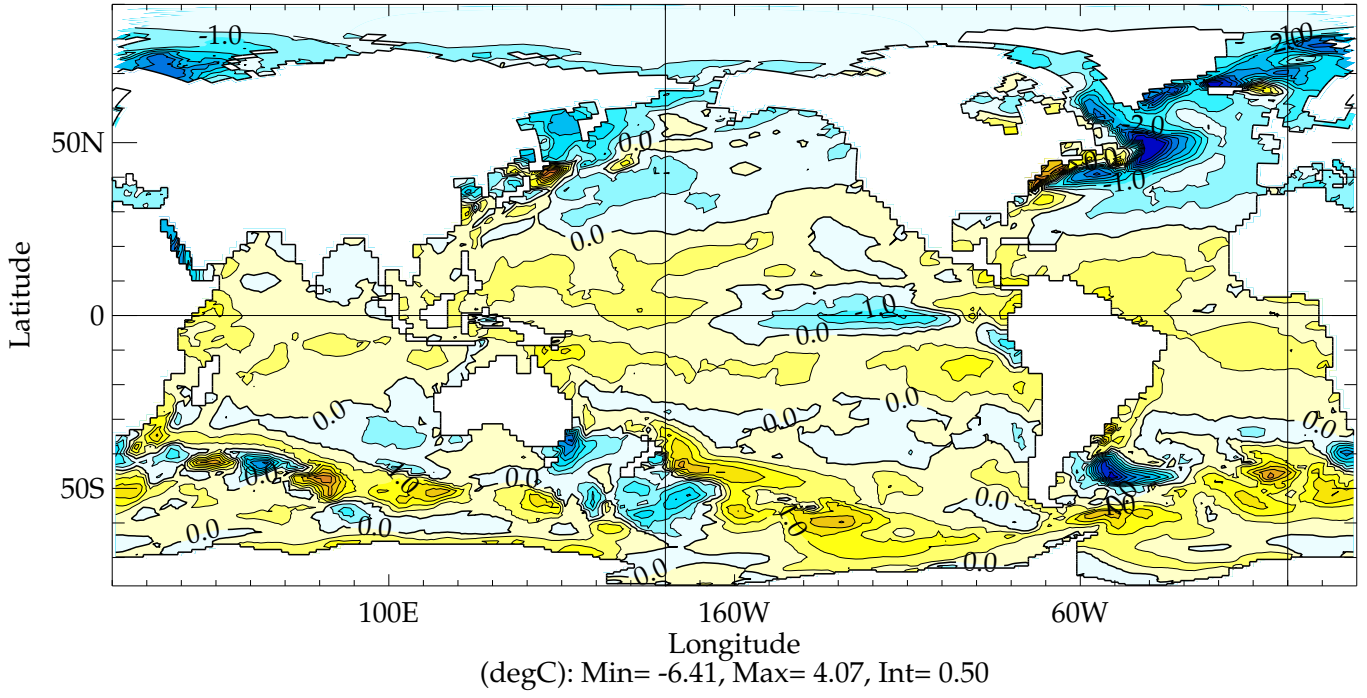
# Barotropic Stream Function L2\_500



SST  
L2\_500

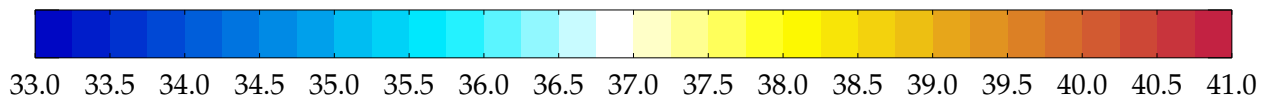
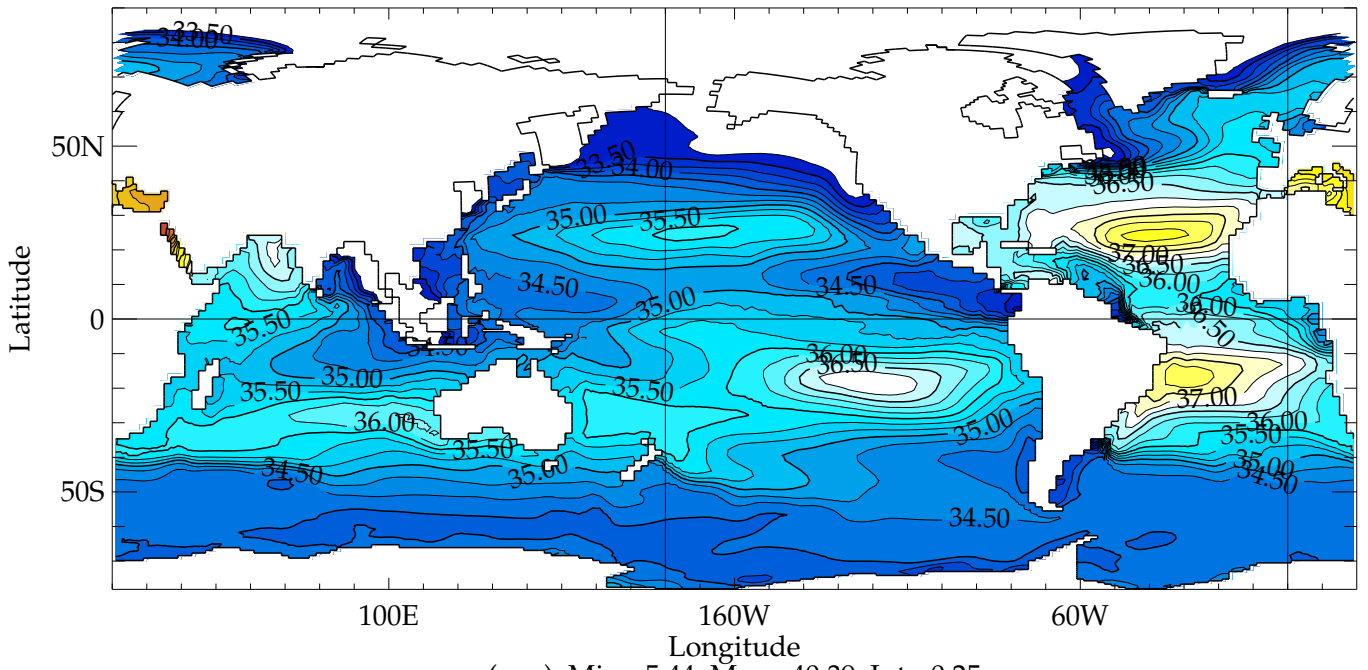


SST  
L2\_500 - NewReynolds

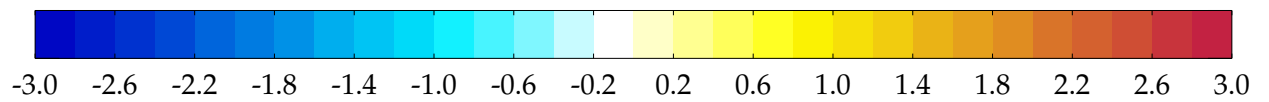
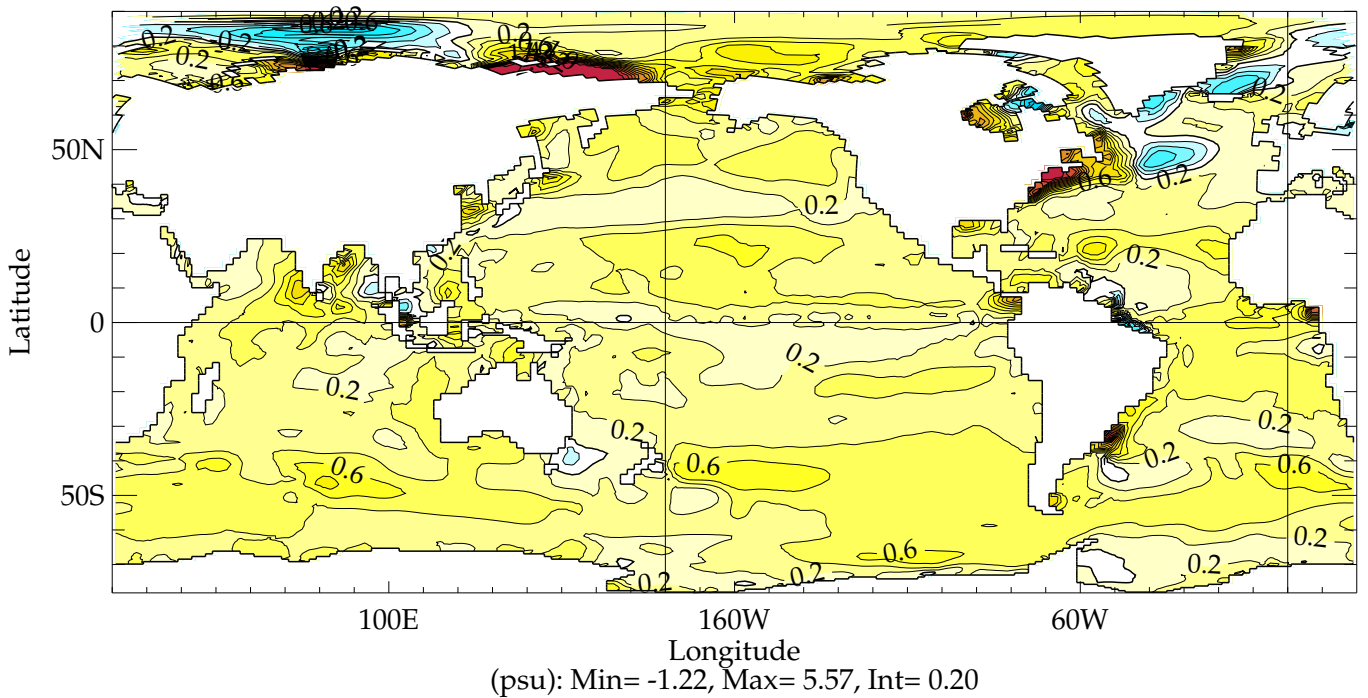




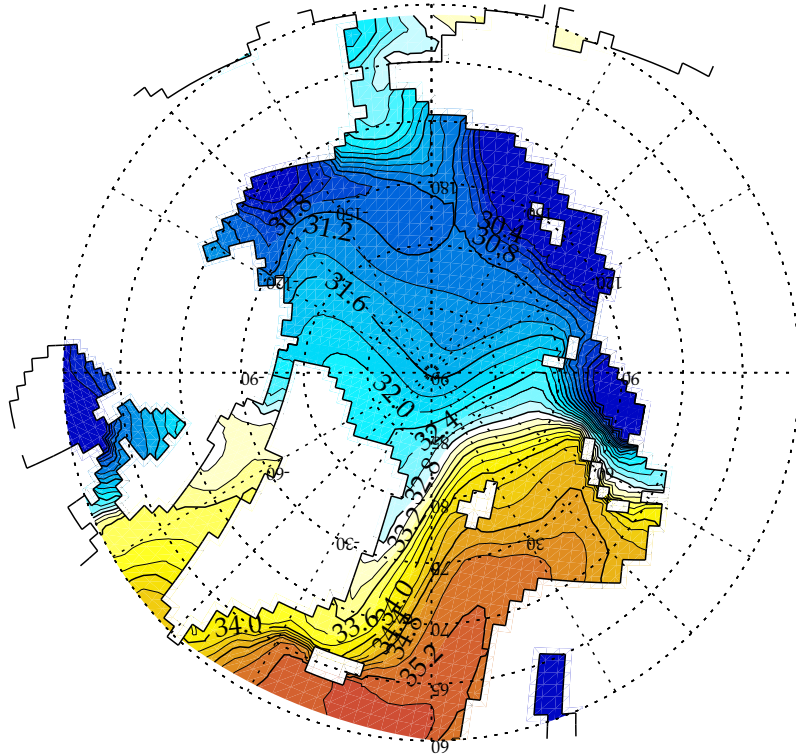
### SSS L2\_500



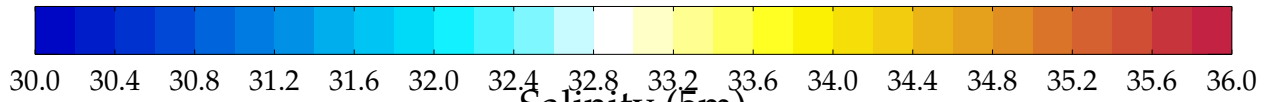
### SSS L2\_500 - Levitus



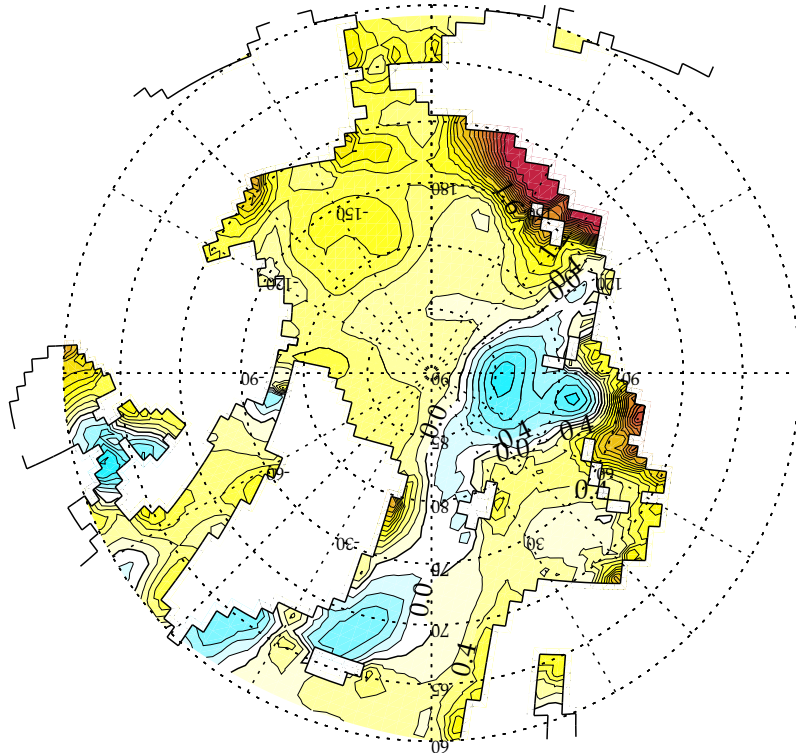
Salinity (5m)  
L2\_500



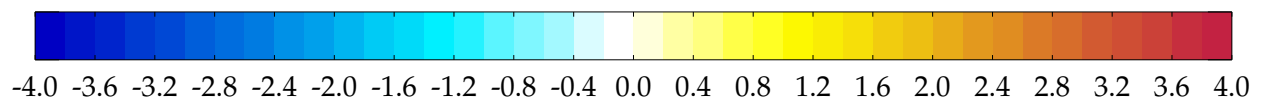
(psu): Min= 5.42, Max= 35.49, Int= 0.20



Salinity (5m)  
L2\_500 - Levitus

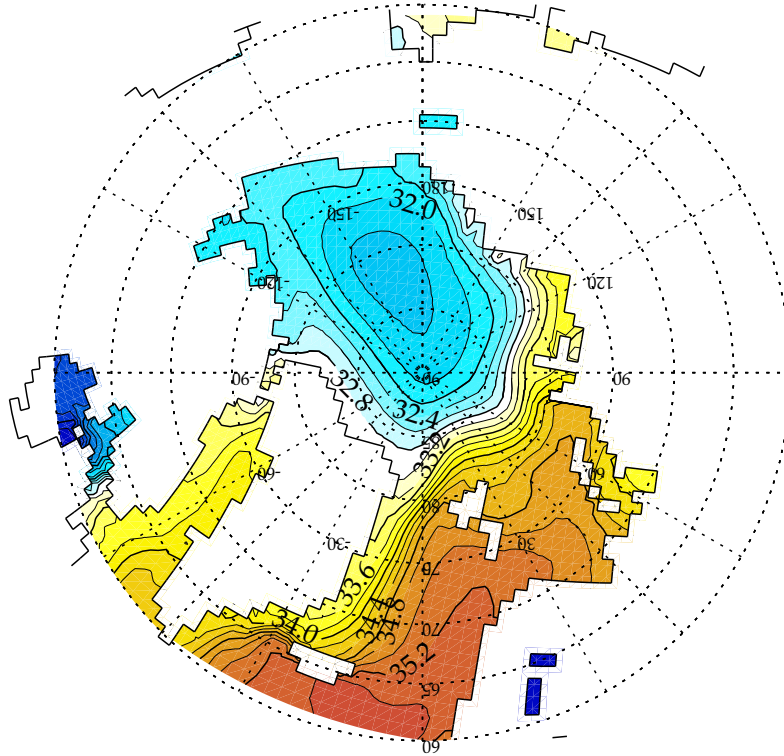


(psu): Min= -1.22, Max= 5.57, Int= 0.20

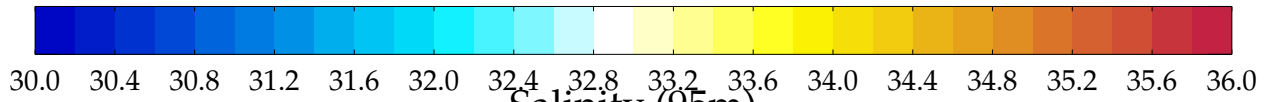




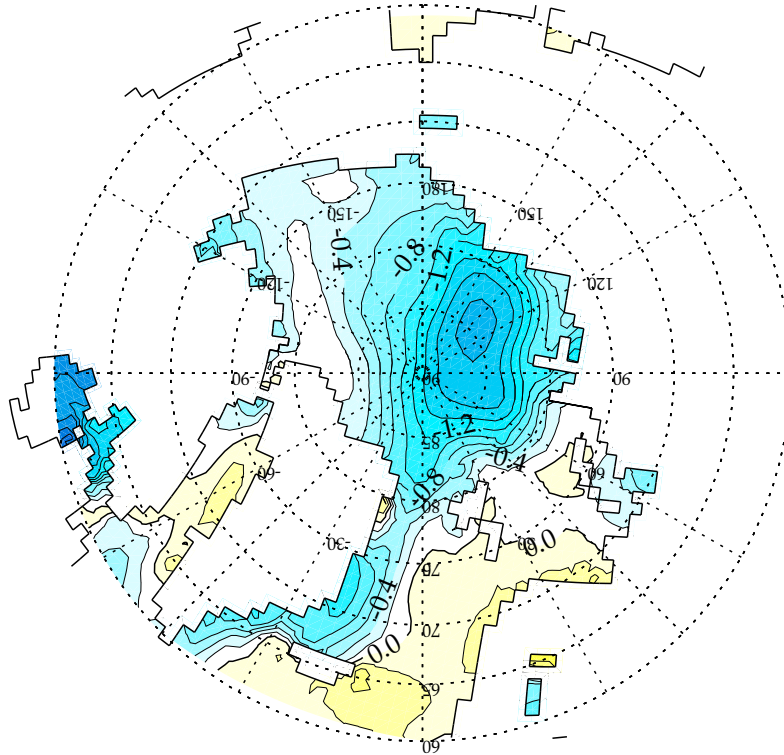
### Salinity (95m) L2\_500



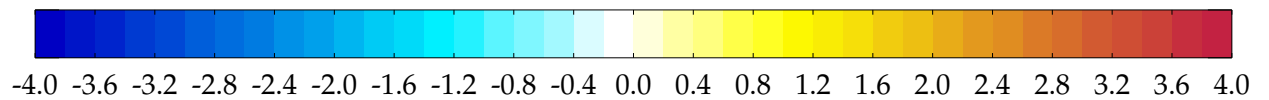
(psu): Min= 5.43, Max= 35.49, Int= 0.20



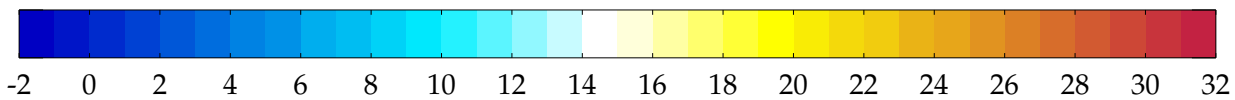
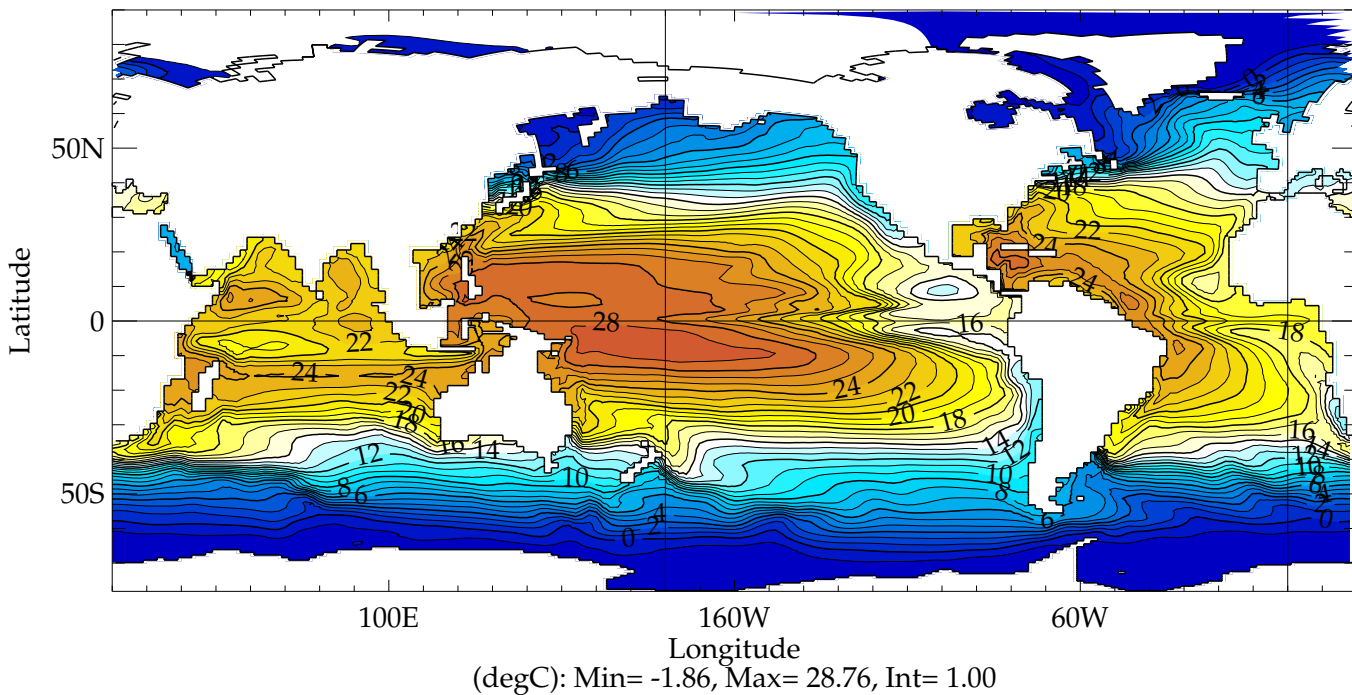
### Salinity (95m) L2\_500 - Levitus



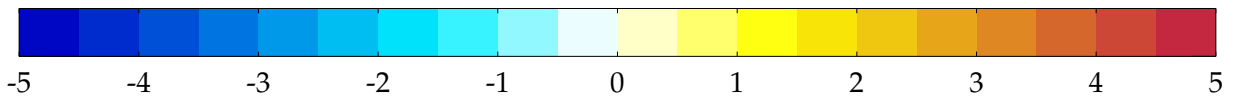
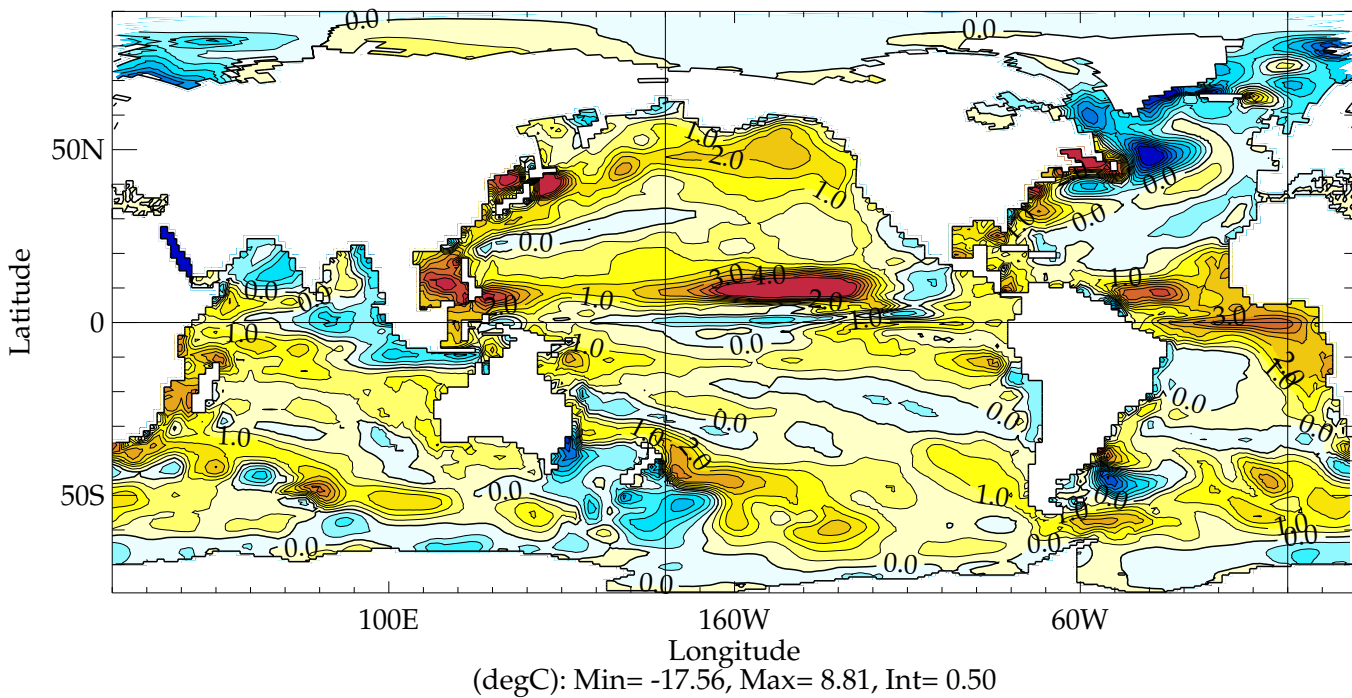
(psu): Min= -2.67, Max= 0.62, Int= 0.20



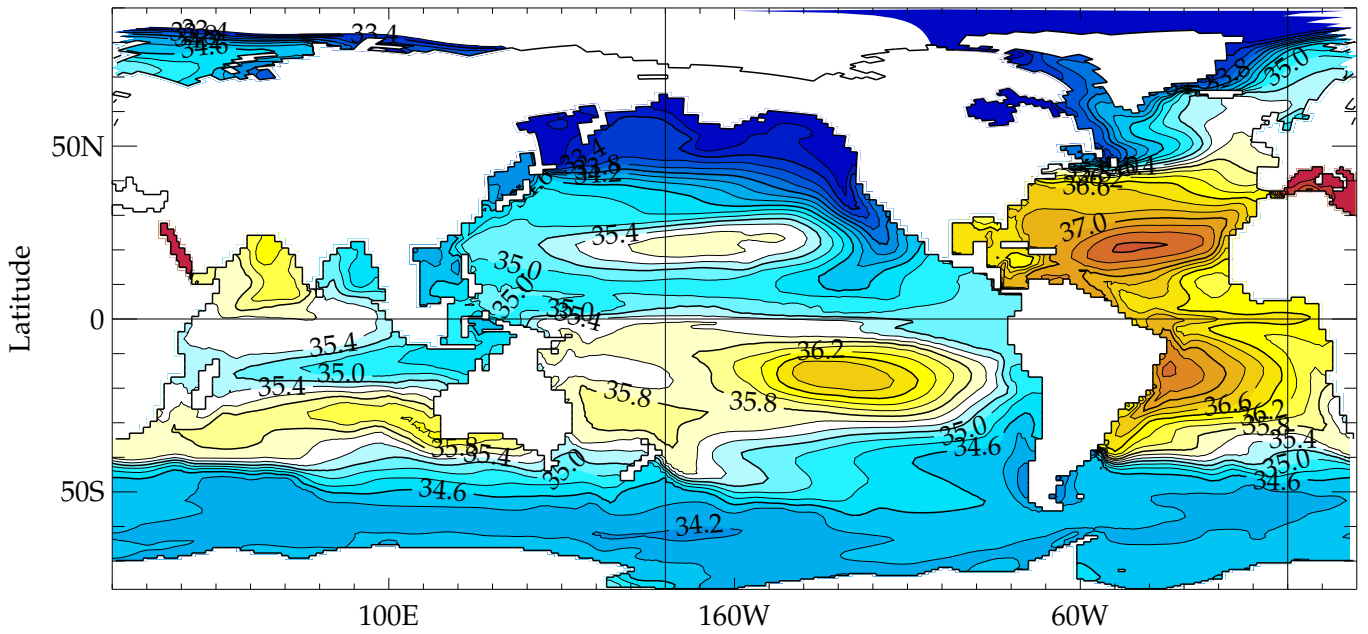
Temperature (95m)  
L2\_500



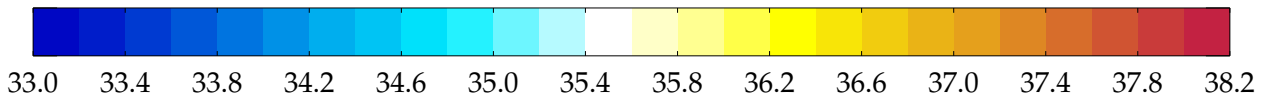
Temperature (95m)  
L2\_500 - Levitus



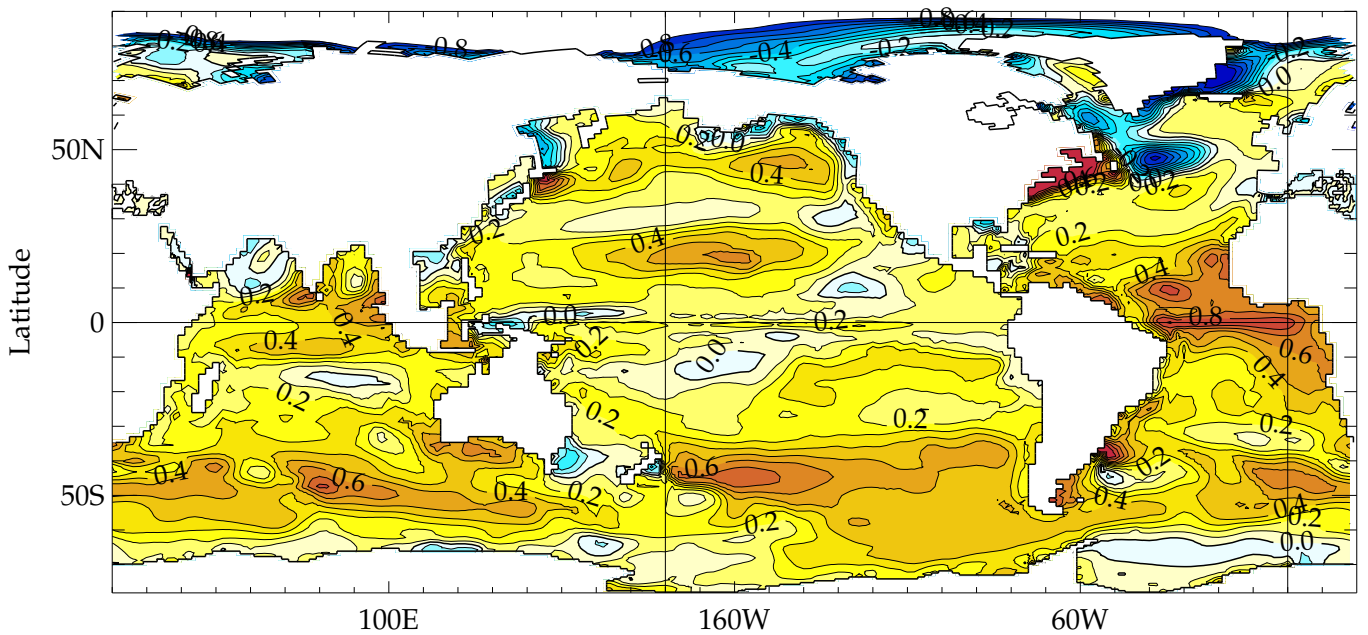
Salinity (95m)  
L2\_500



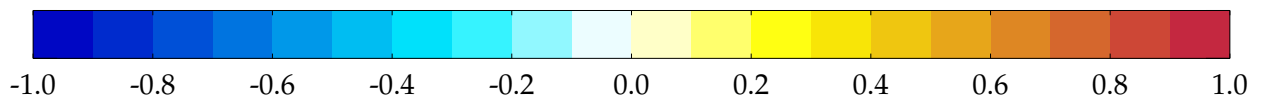
(psu): Min= 5.43, Max= 40.27, Int= 0.20



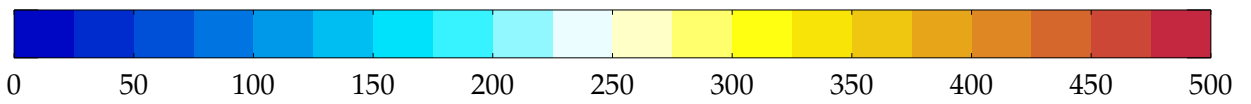
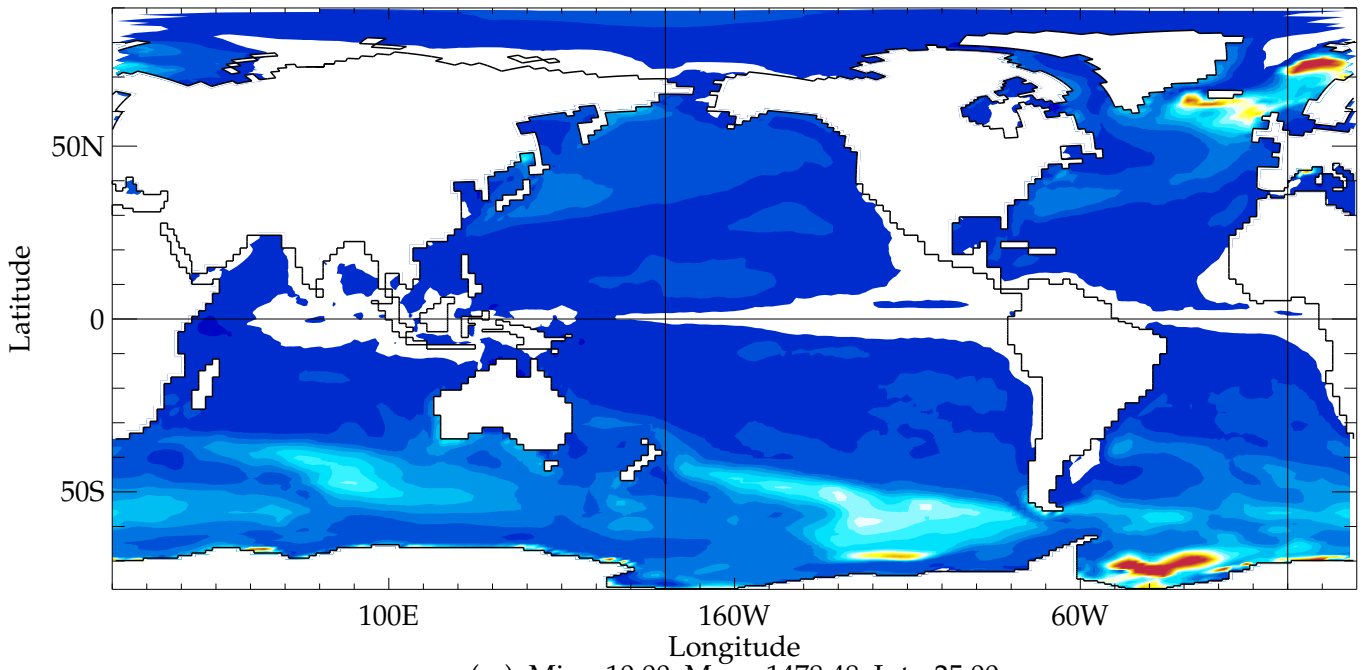
Salinity (95m)  
L2\_500 - Levitus



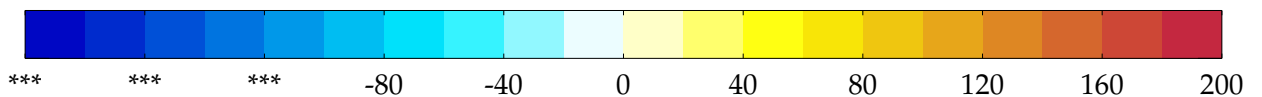
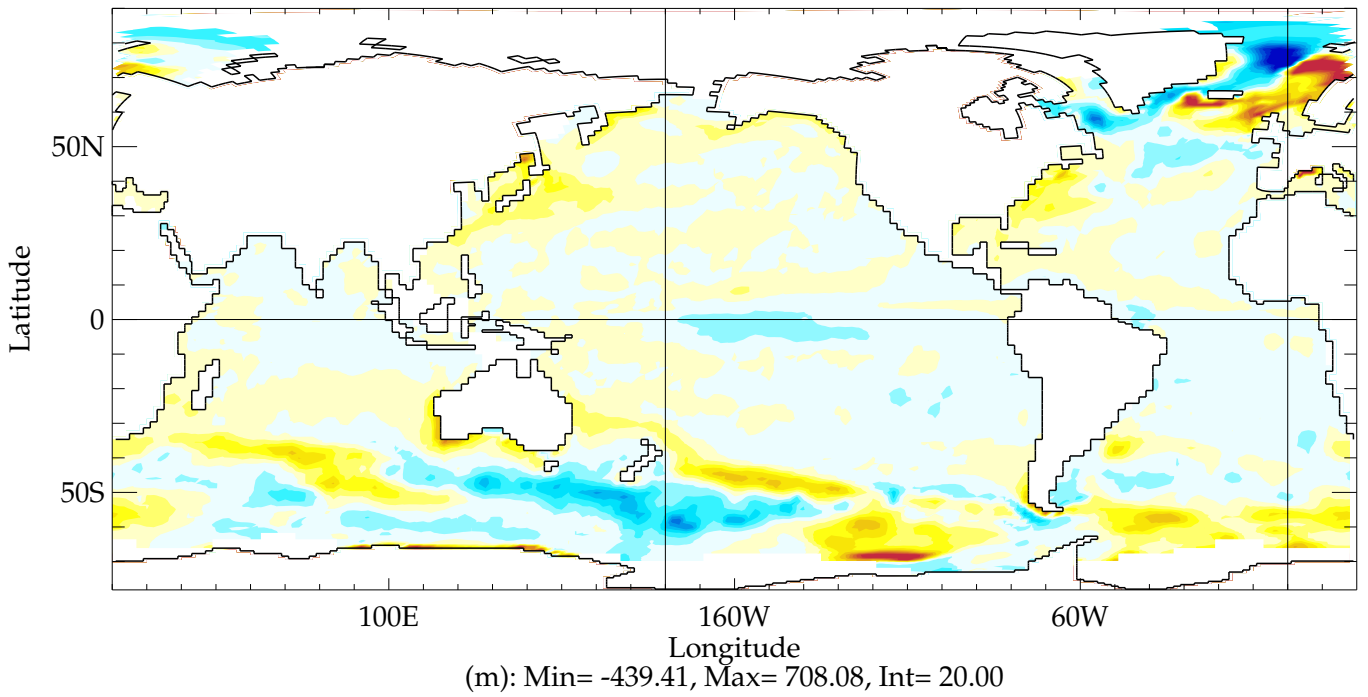
(psu): Min= -3.51, Max= 2.58, Int= 0.10



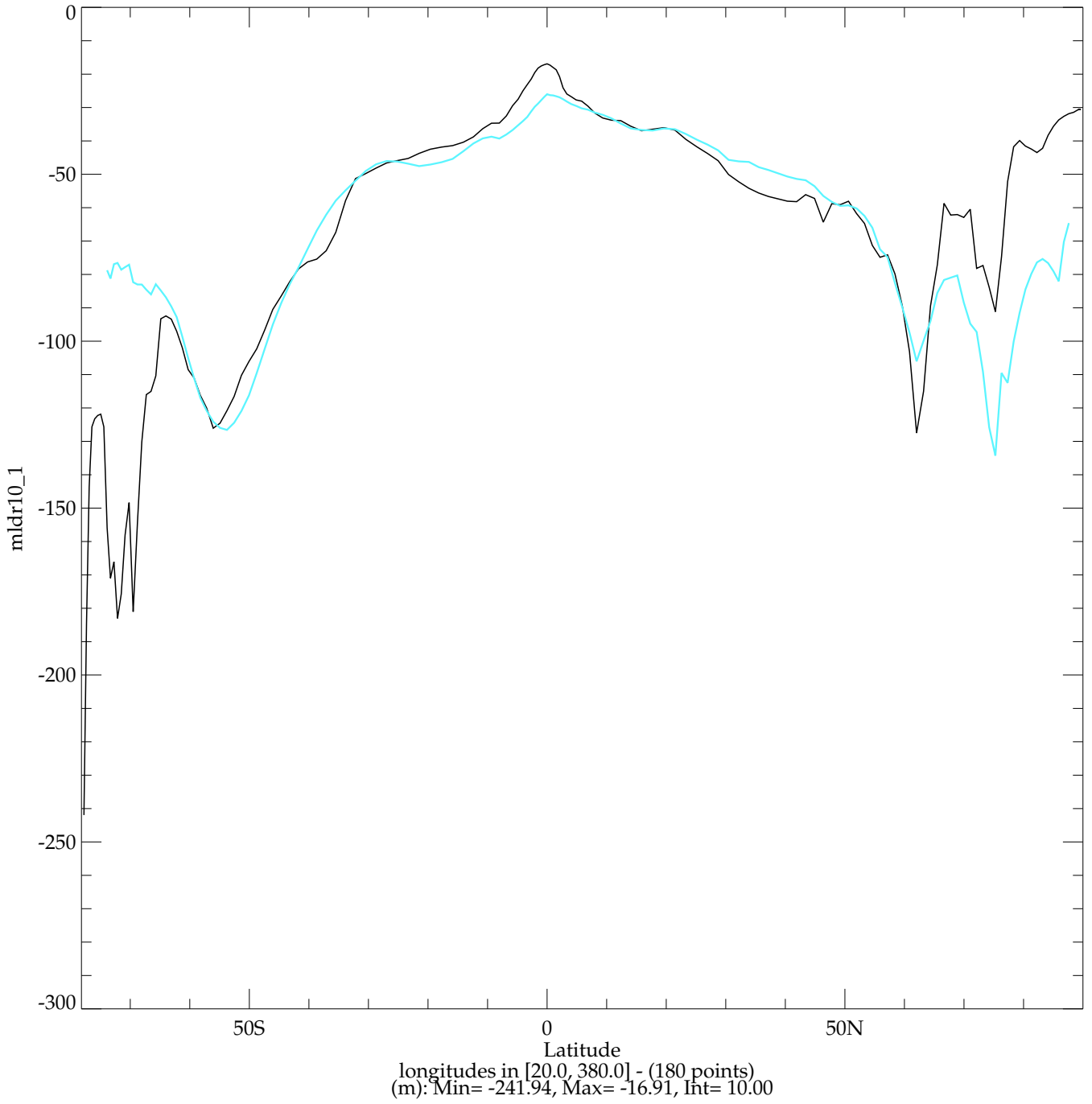
MLD  
L2\_500



MLD  
L2\_500 - DeBoyer

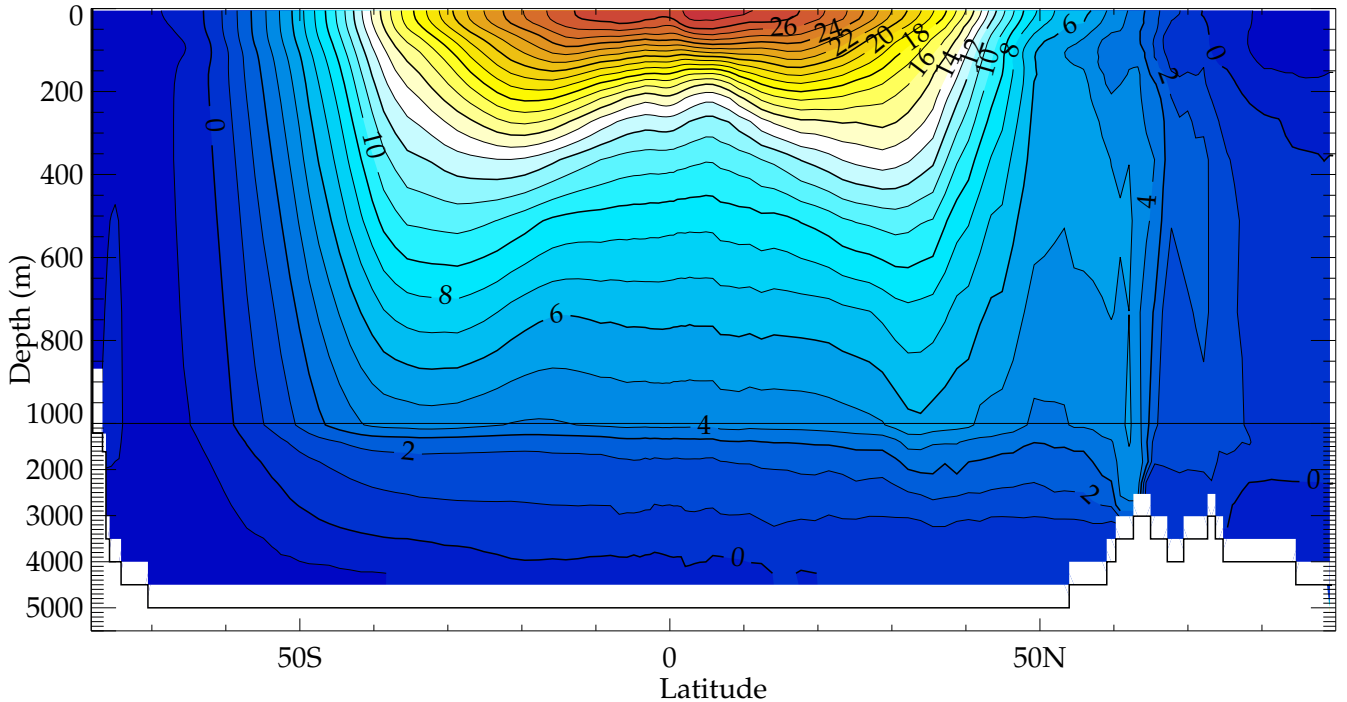


L2\_500 (Black)  
DeBoyer (Blue)

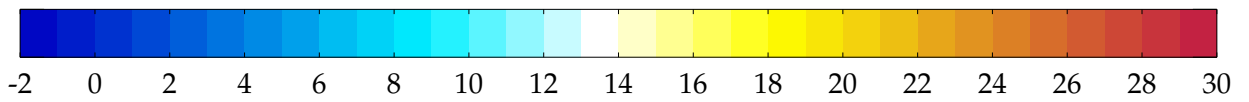




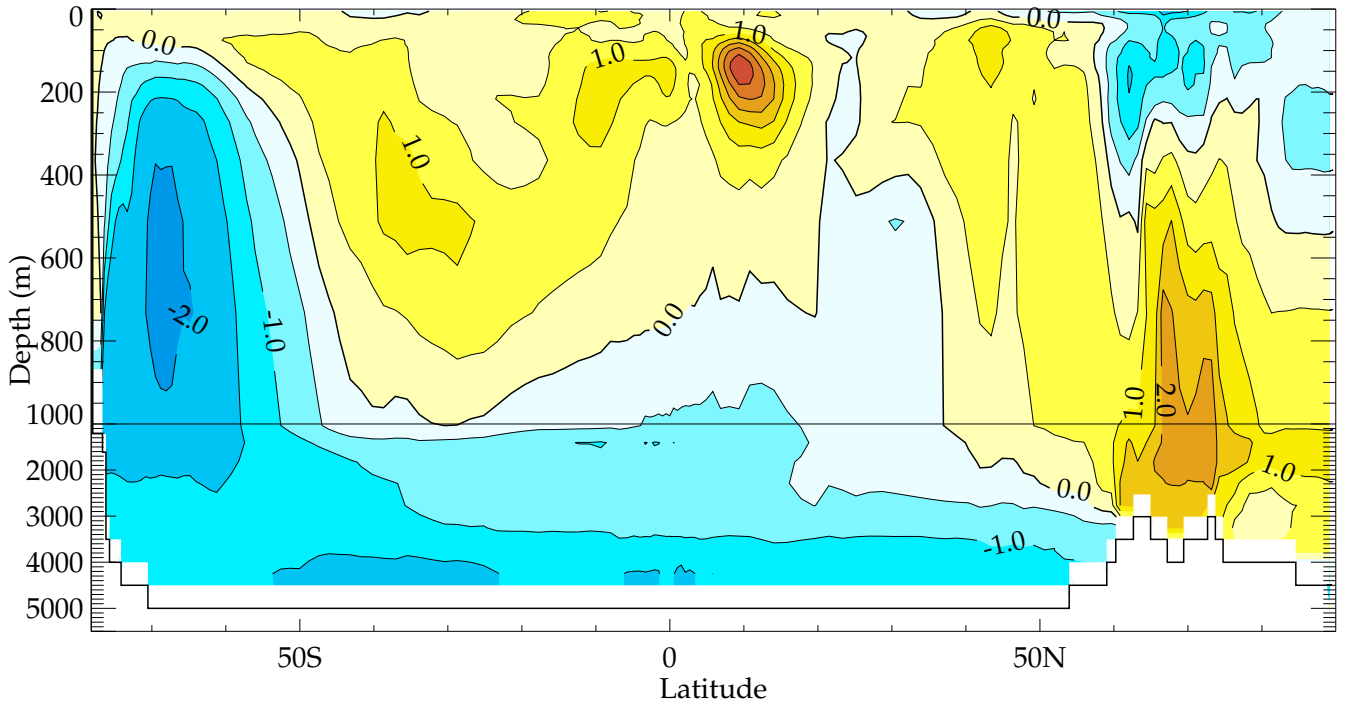
### Temperature, Glo L2\_500



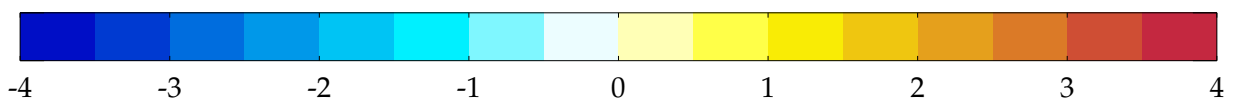
longitudes in [20.0, 380.0] - (180 points)  
(degC): Min= -1.83, Max= 28.41, Int= 1.00



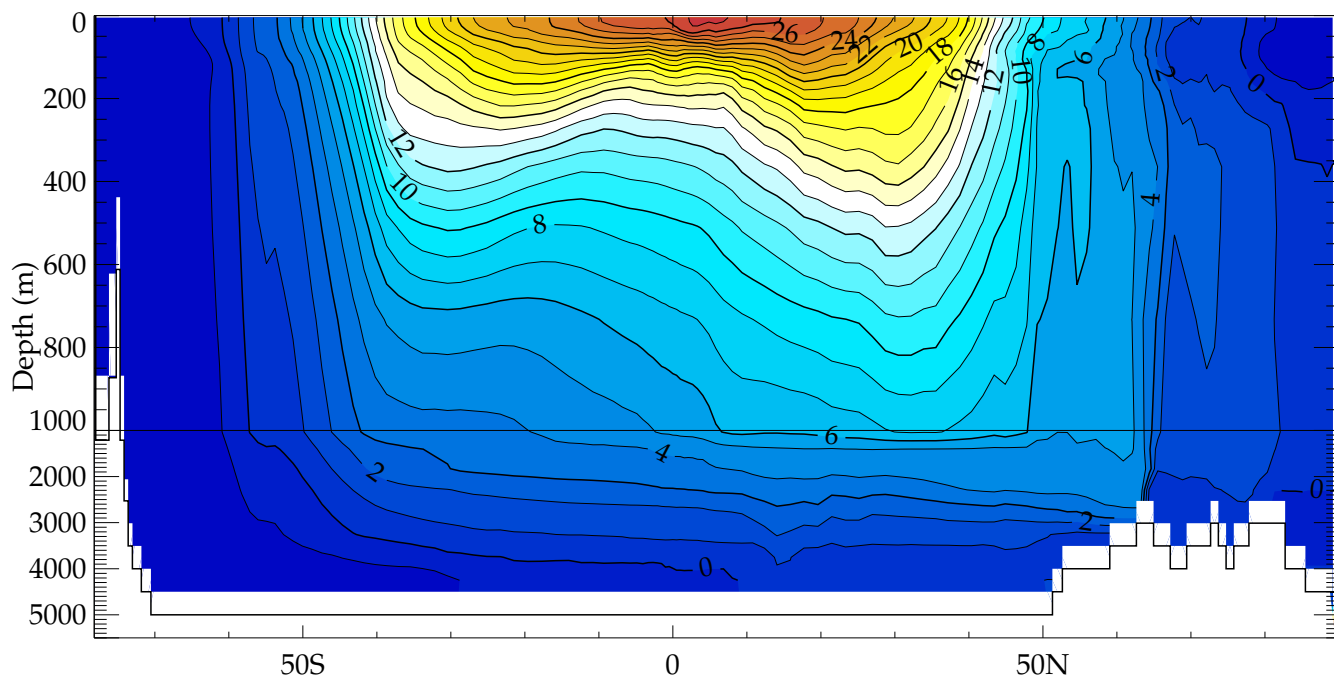
### Temperature, Glo L2\_500 - Levitus



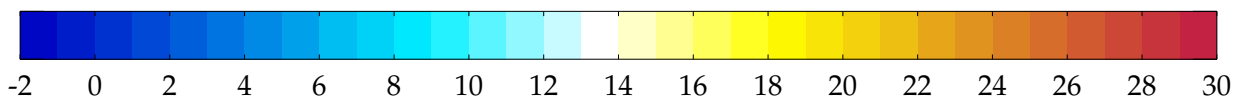
longitudes in [20.0, 380.0] - (180 points)  
(degC): Min= -2.14, Max= 3.46, Int= 0.50



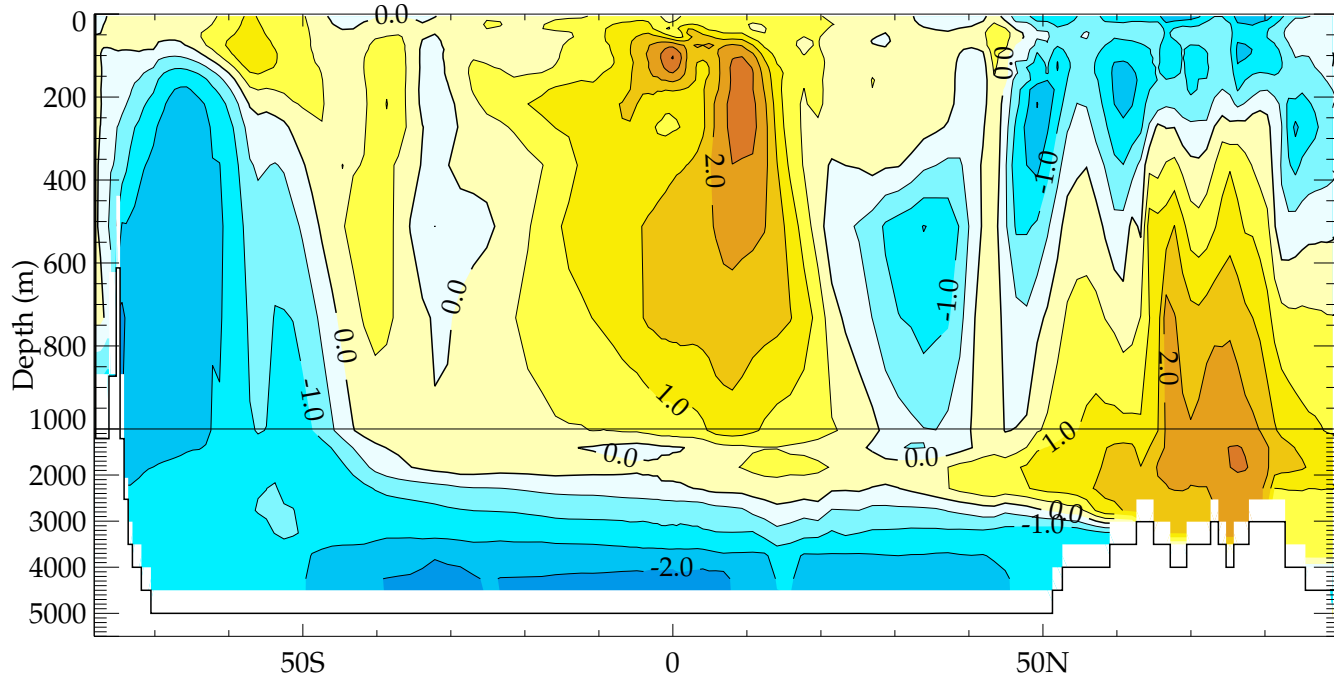
Temperature, Atl  
L2\_500



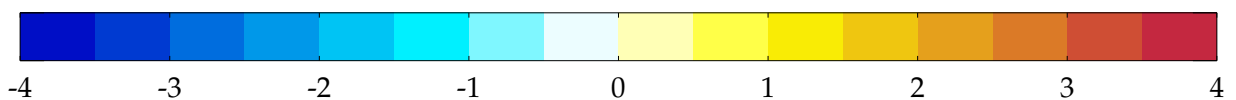
longitudes in [20.0, 380.0] - (180 points)  
(degC): Min= -1.83, Max= 28.24, Int= 1.00



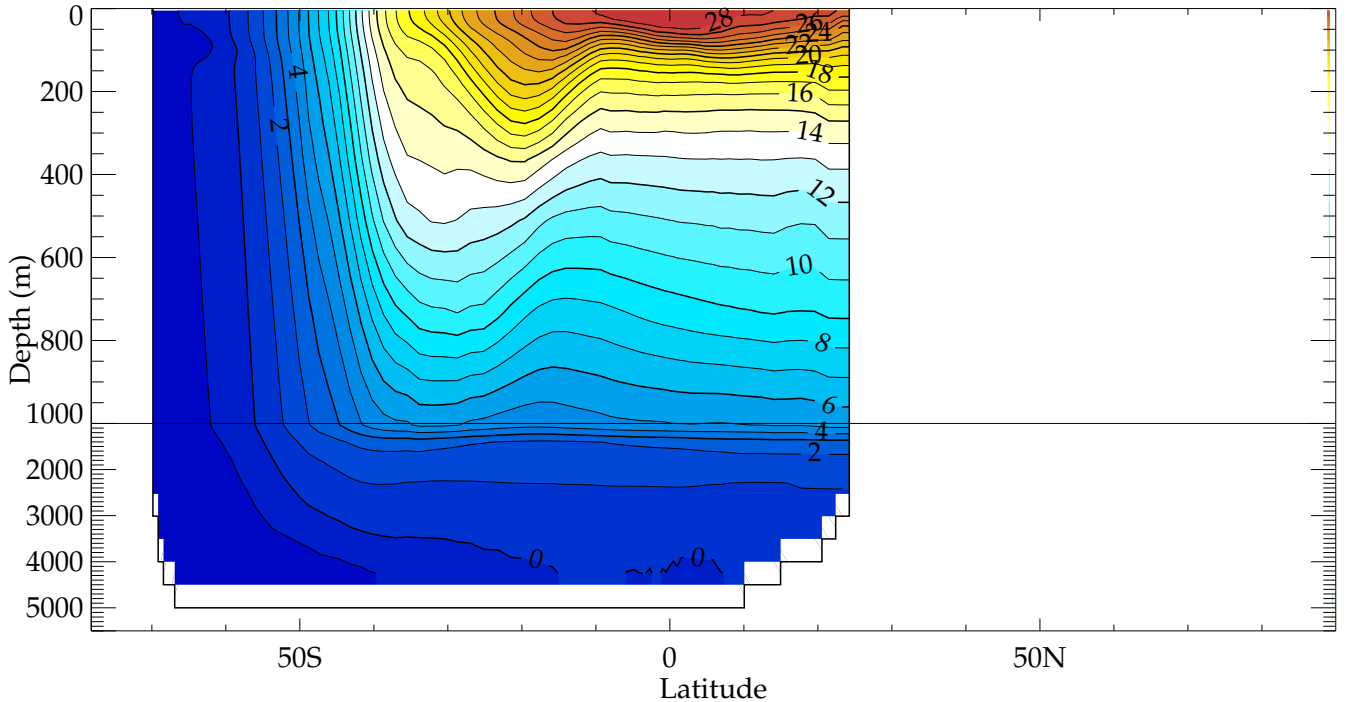
Temperature, Atl  
L2\_500 - Levitus



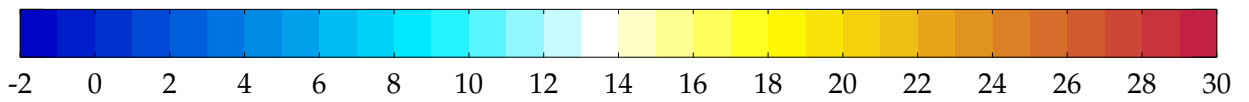
longitudes in [20.0, 380.0] - (180 points)  
(degC): Min= -2.45, Max= 3.02, Int= 0.50



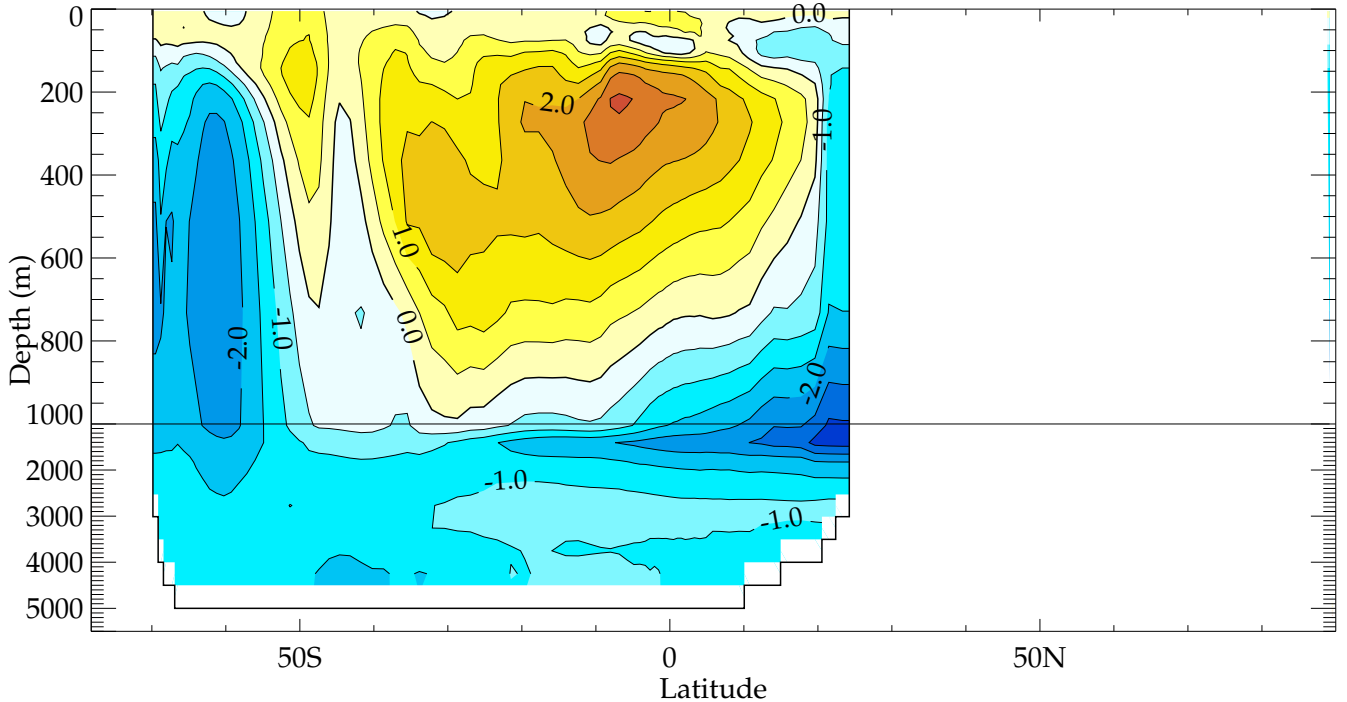
Temperature, Ind  
L2\_500



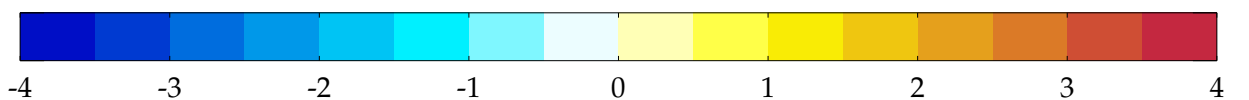
longitudes in [20.0, 380.0] - (180 points)  
(degC): Min= -1.74, Max= 28.99, Int= 1.00



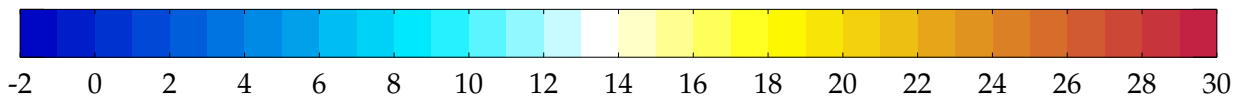
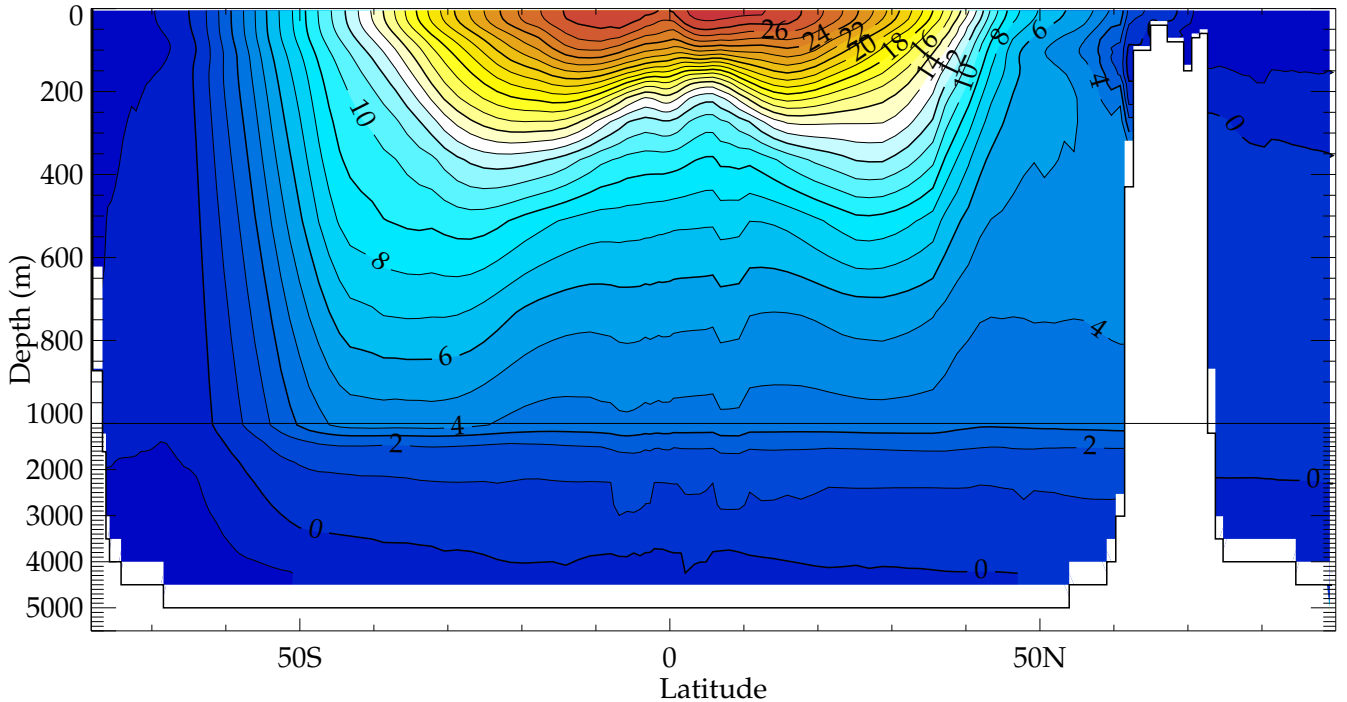
Temperature, Ind  
L2\_500 - Levitus



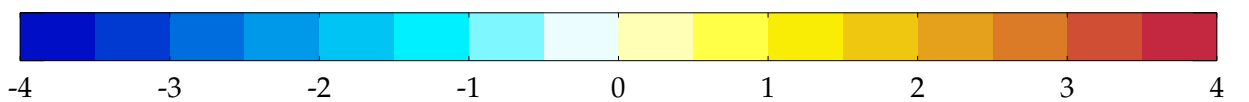
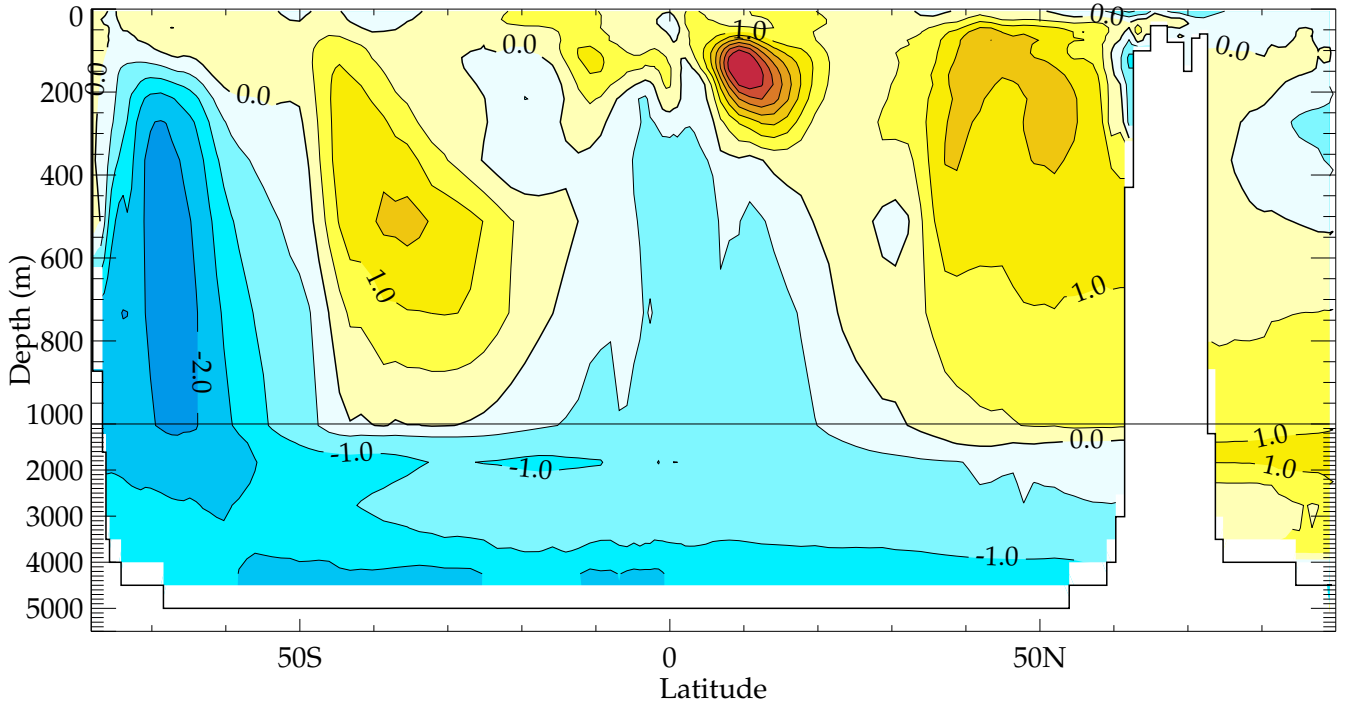
longitudes in [20.0, 380.0] - (180 points)  
(degC): Min= -3.23, Max= 3.09, Int= 0.50



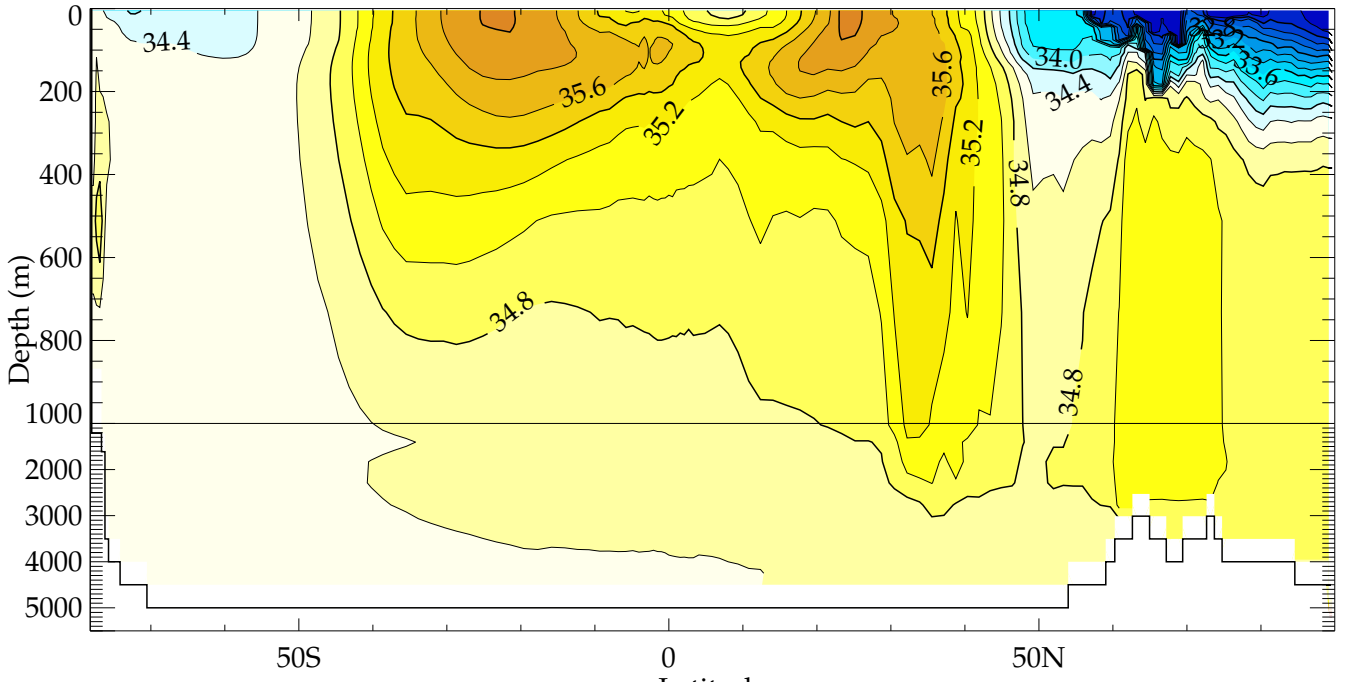
Temperature, Pac  
L2\_500



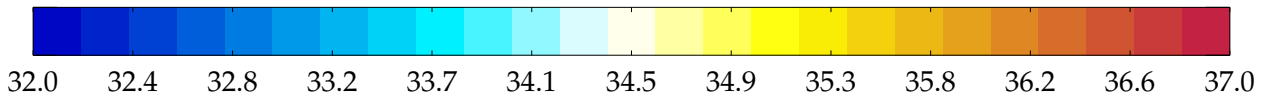
Temperature, Pac  
L2\_500 - Levitus



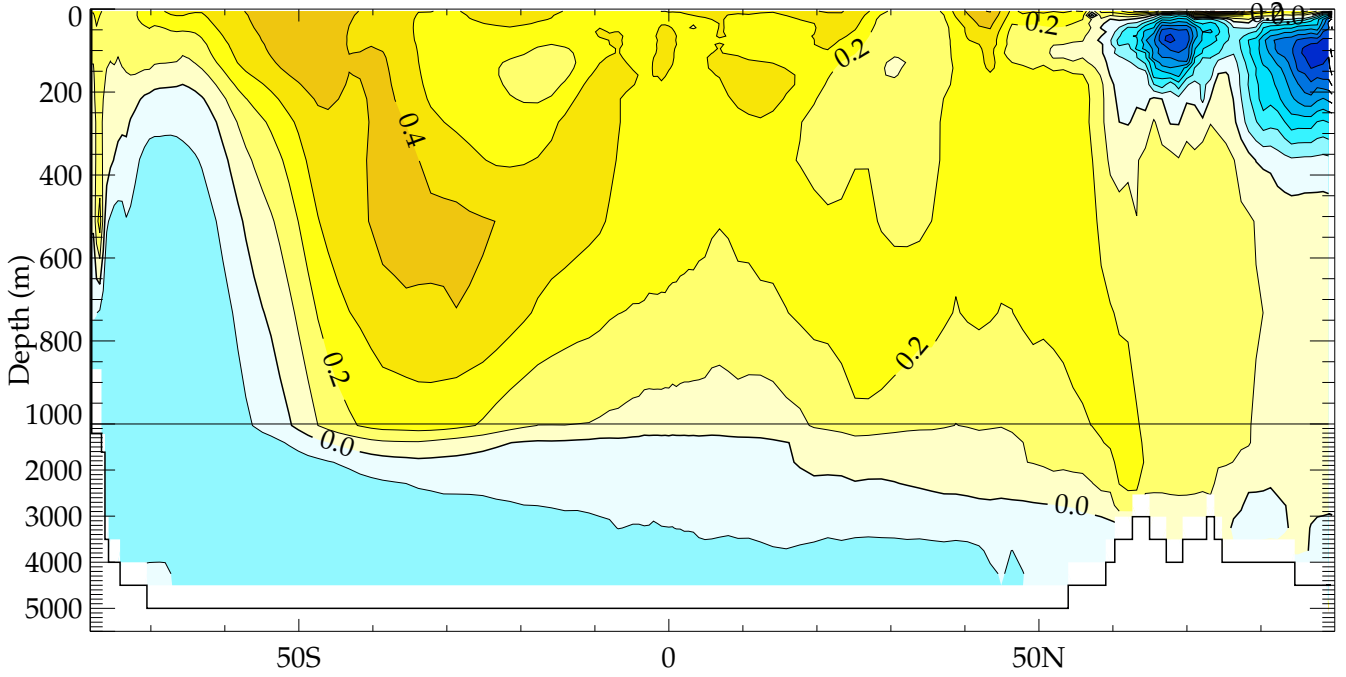
### Salinity, Glo L2\_500



longitudes in [20.0, 380.0] - (180 points)  
(psu): Min= 31.08, Max= 36.06, Int= 0.20



### Salinity, Glo L2\_500 - Levitus

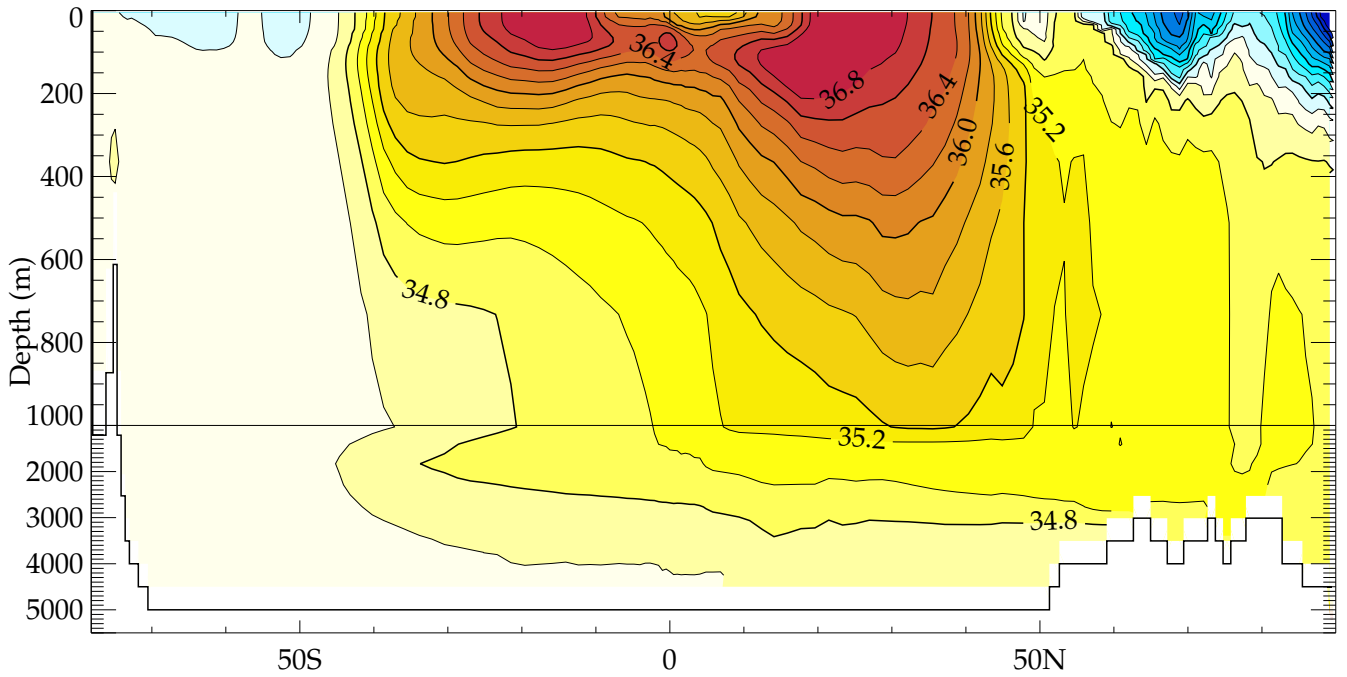


longitudes in [20.0, 380.0] - (180 points)  
(psu): Min= -0.93, Max= 0.91, Int= 0.10

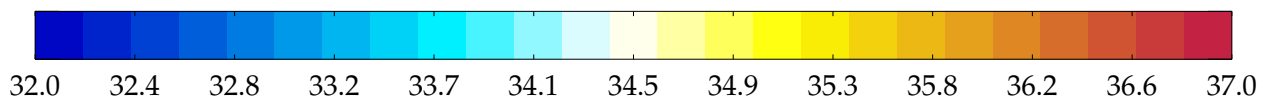




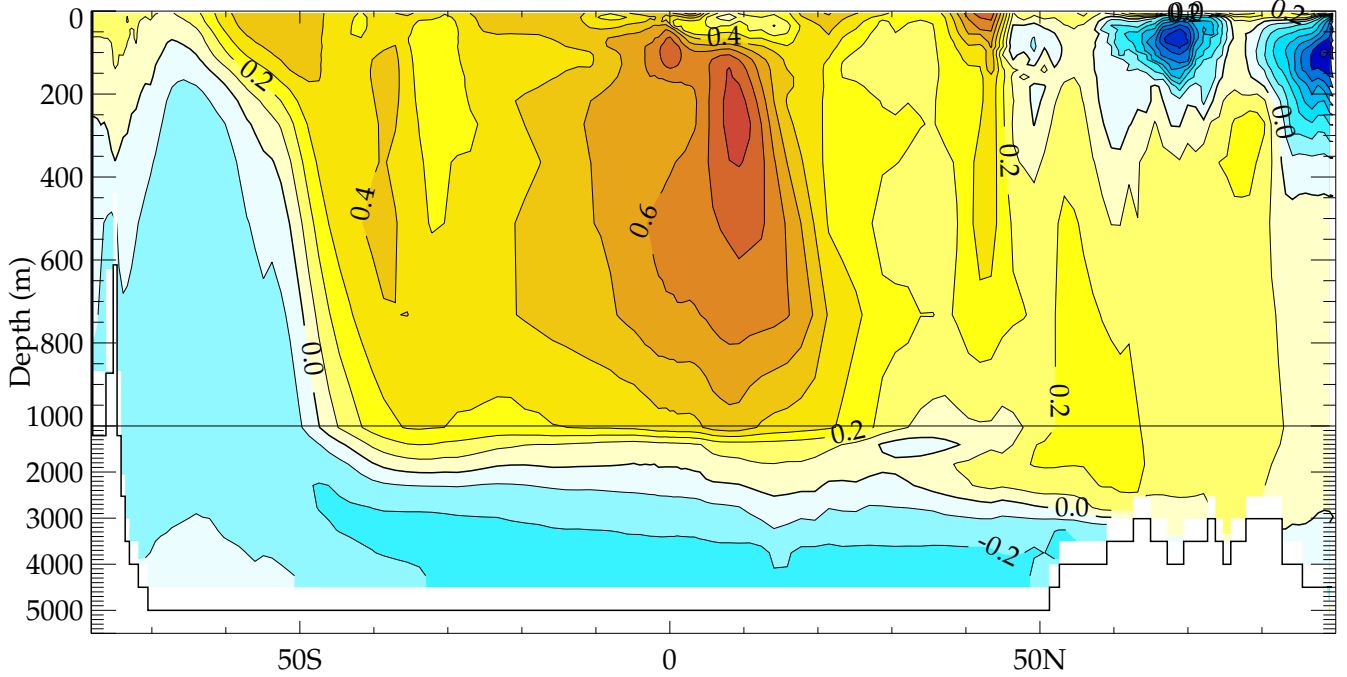
### Salinity, Atl L2\_500



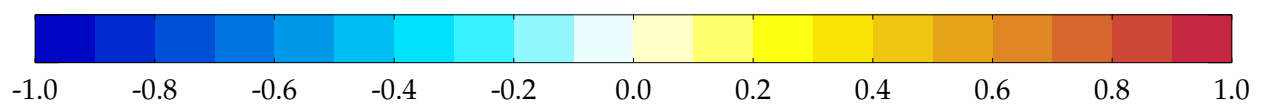
longitudes in [20.0, 380.0] - (180 points)  
(psu): Min= 31.40, Max= 37.24, Int= 0.20



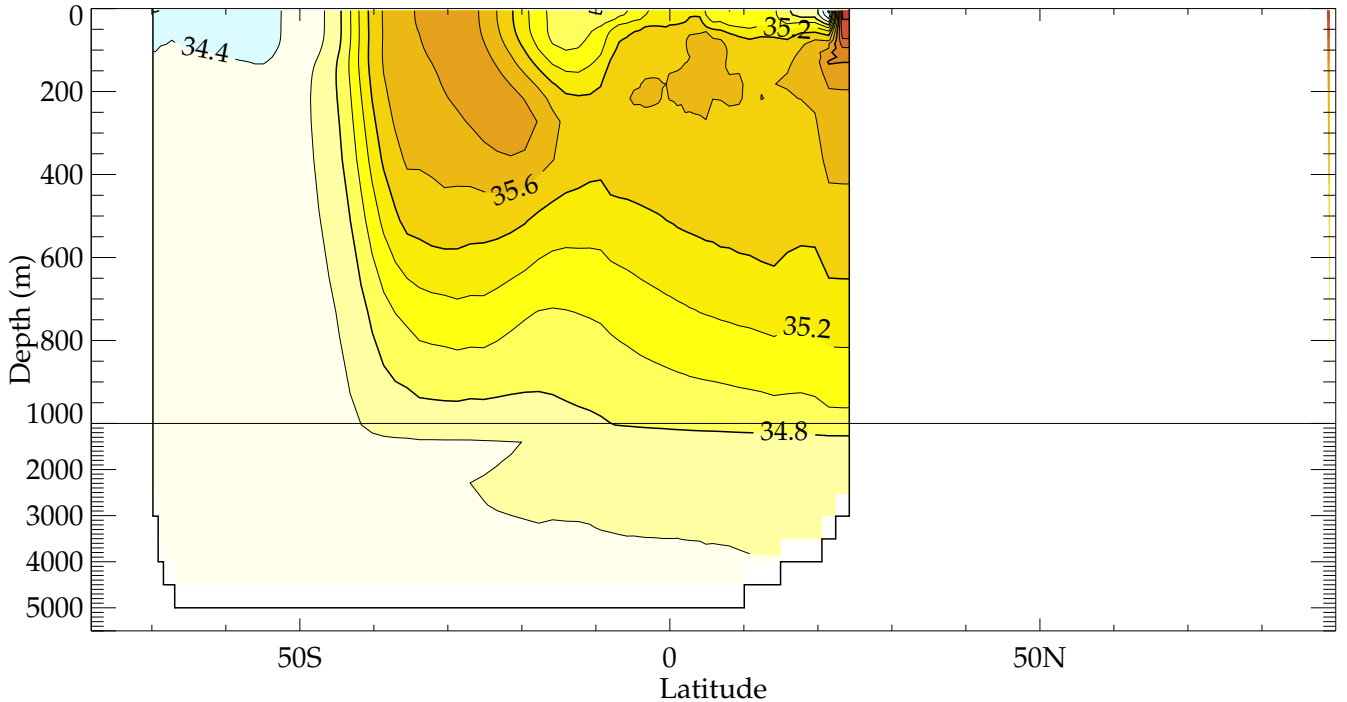
### Salinity, Atl L2\_500 - Levitus



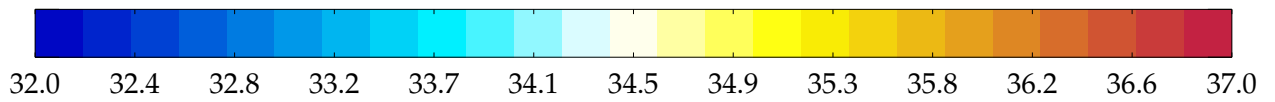
longitudes in [20.0, 380.0] - (180 points)  
(psu): Min= -0.95, Max= 0.85, Int= 0.10



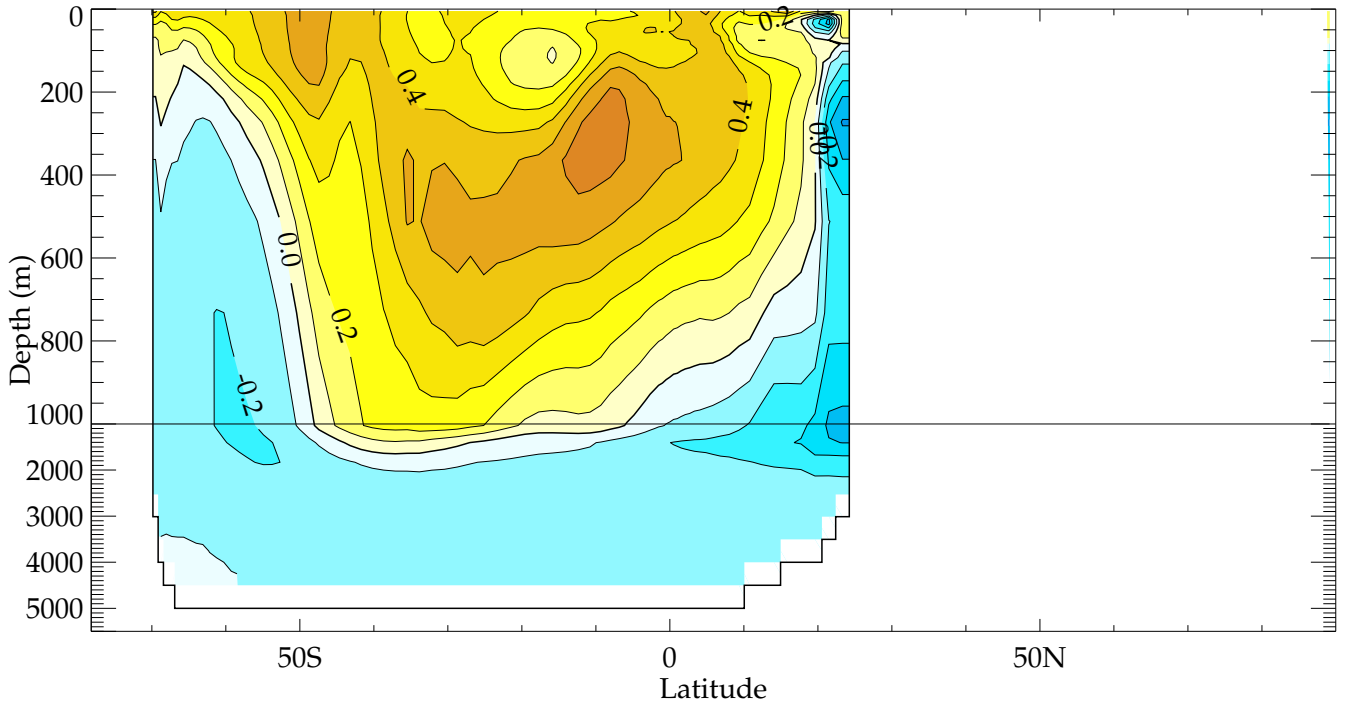
### Salinity, Ind L2\_500




longitudes in [20.0, 380.0] - (180 points)  
(psu): Min= 34.15, Max= 36.65, Int= 0.20



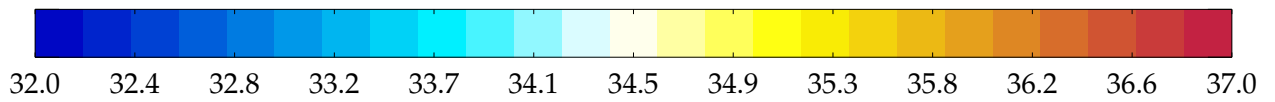
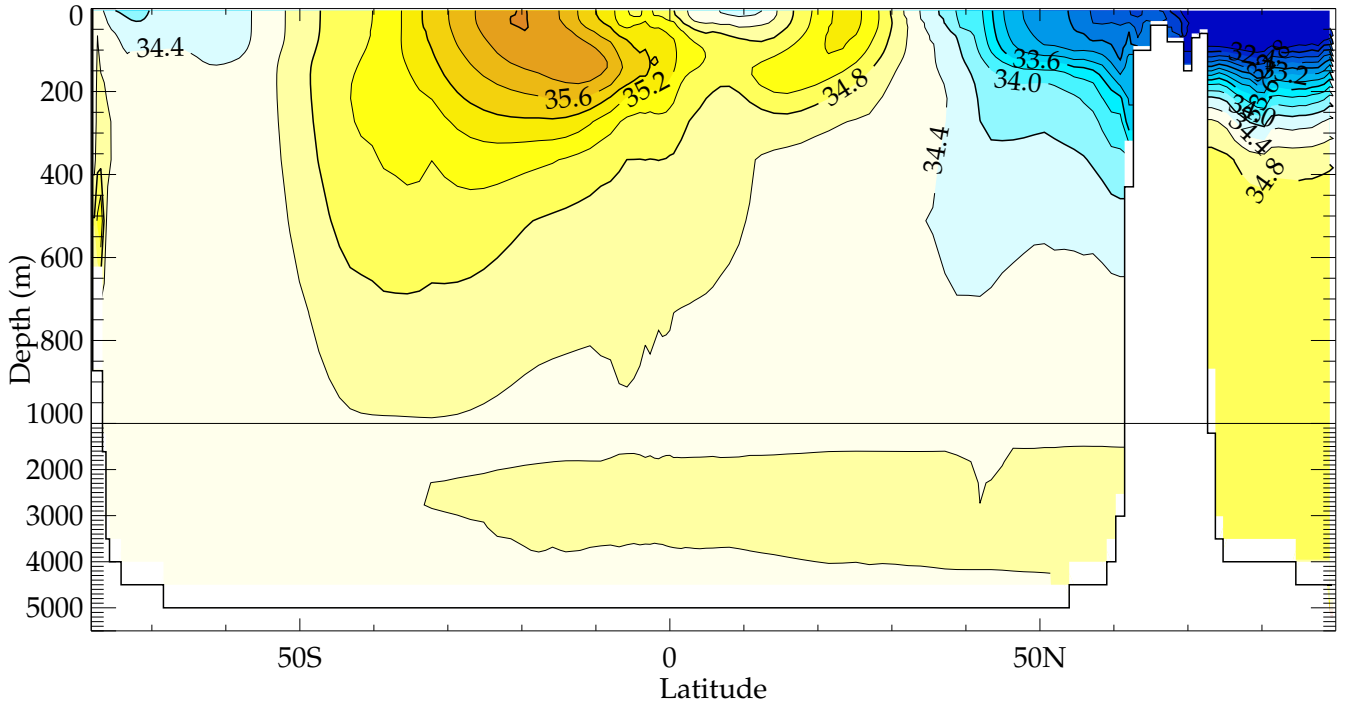
### Salinity, Ind L2\_500 - Levitus




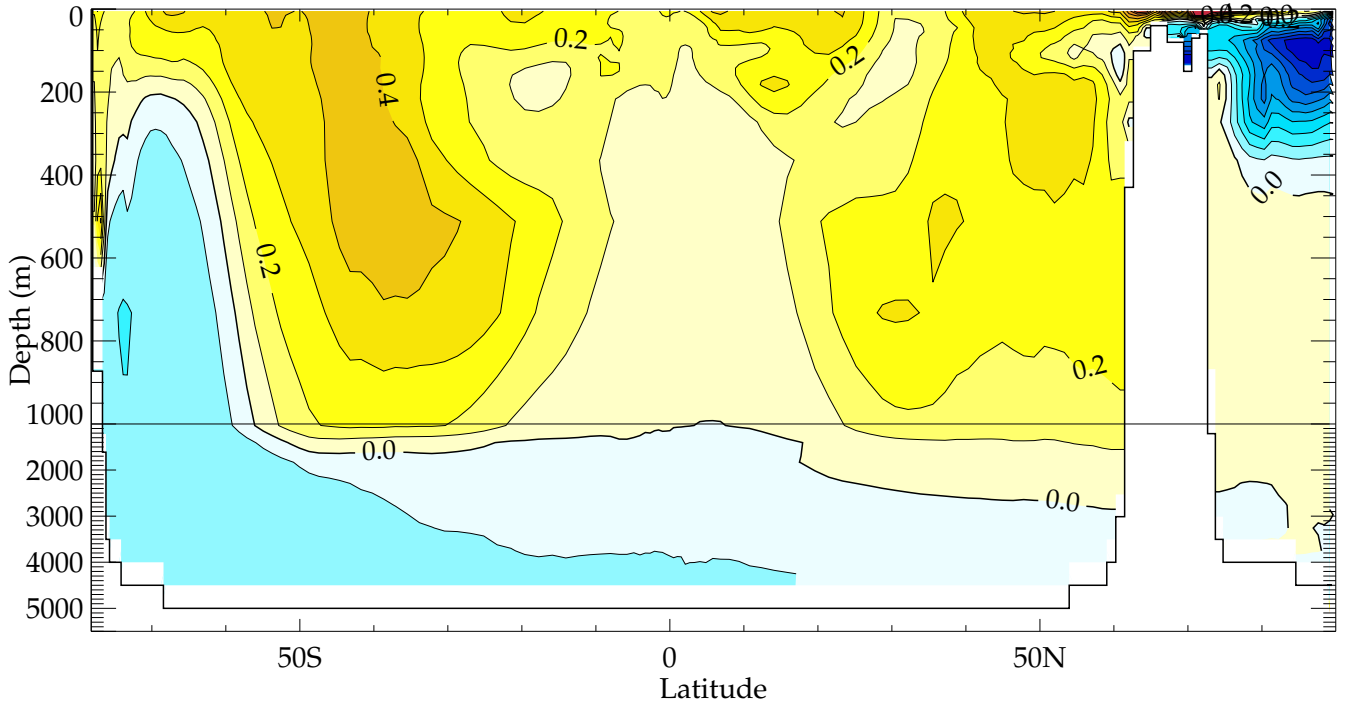
longitudes in [20.0, 380.0] - (180 points)  
(psu): Min= -0.51, Max= 0.66, Int= 0.10



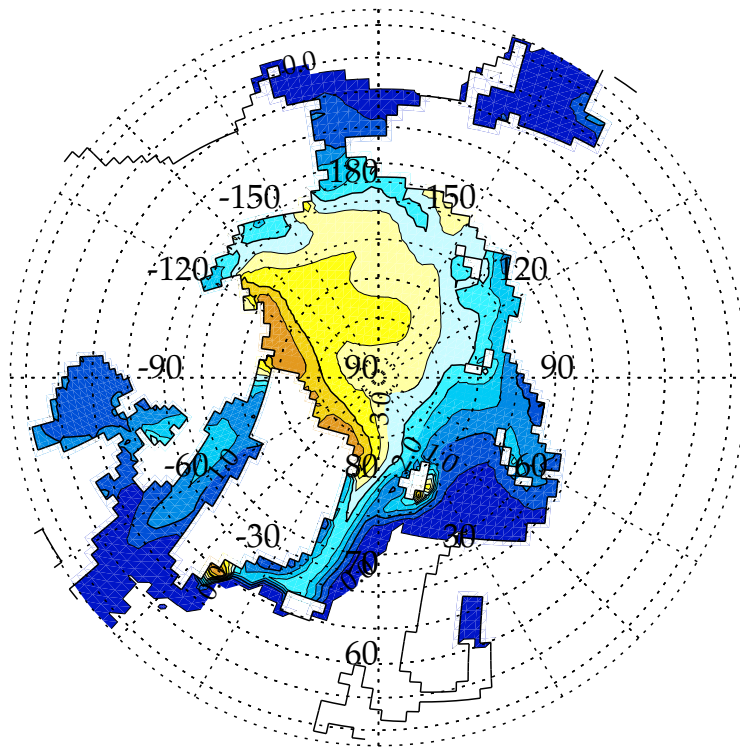
### Salinity, Pac L2\_500



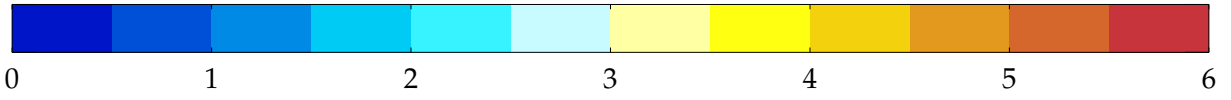
### Salinity, Pac L2\_500 - Levitus



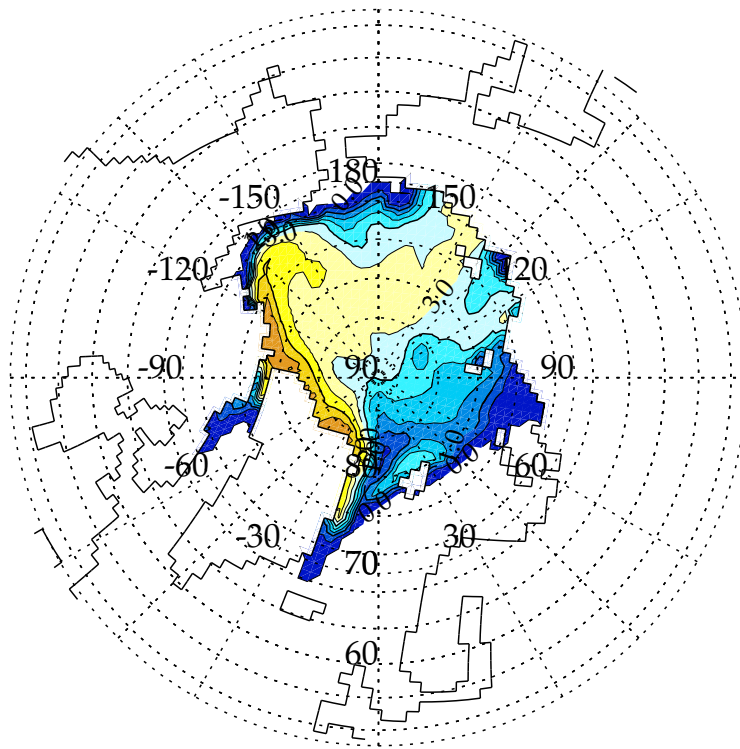
IceThi\_Arc\_March  
L2\_500



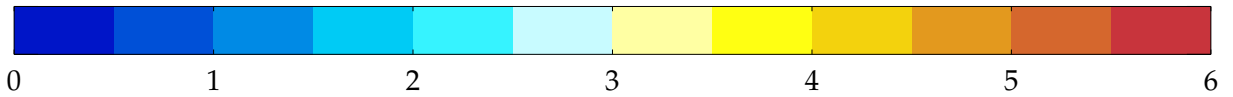
(m): Min= -0.00, Max= 5.00, Int= 0.50



IceThi\_Arc\_Sept  
L2\_500

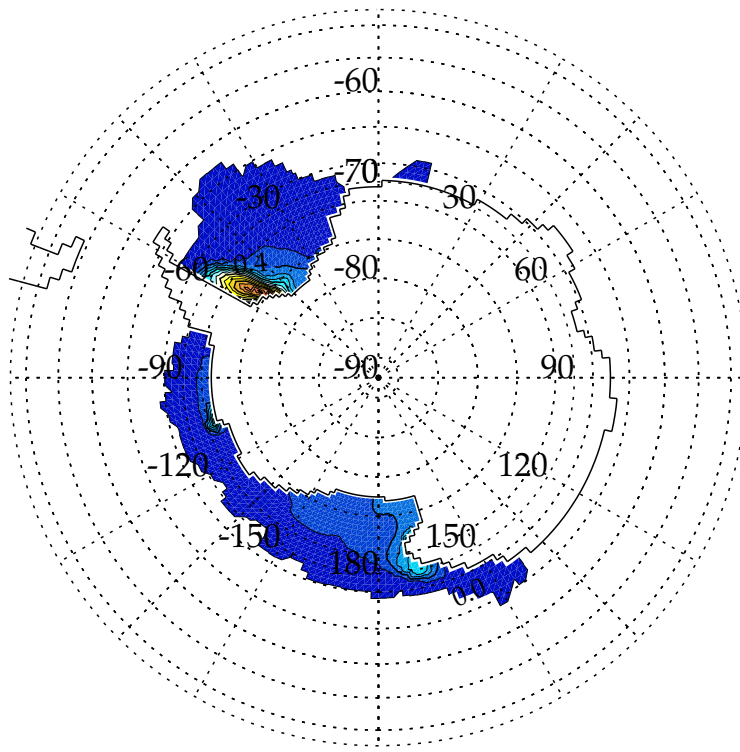


(m): Min= -0.00, Max= 5.00, Int= 0.50

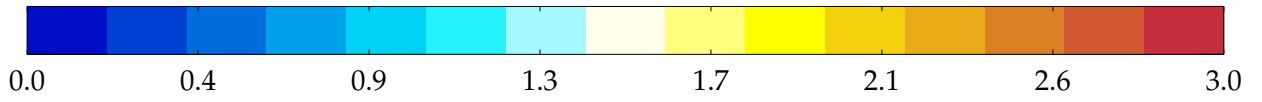




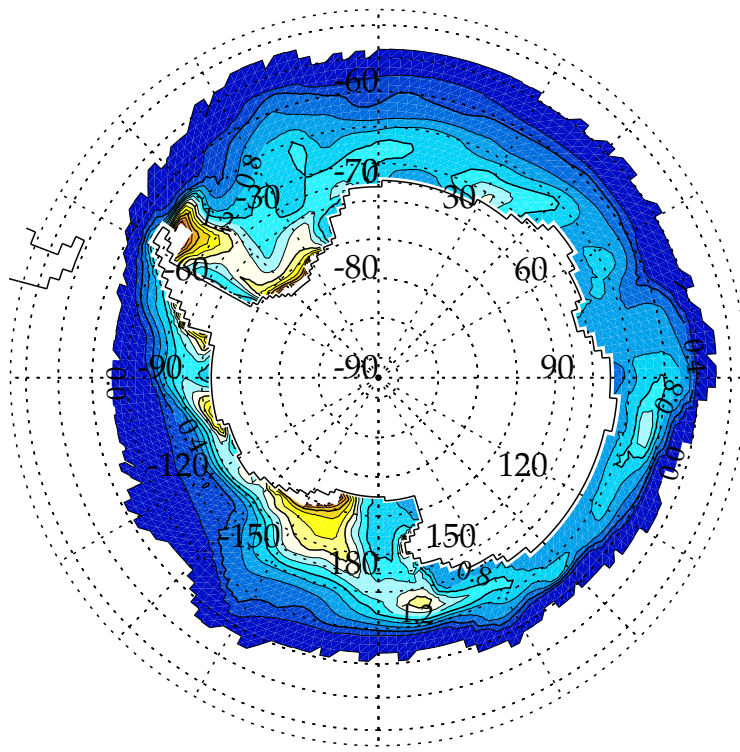
IceThi\_Ant\_March  
L2\_500



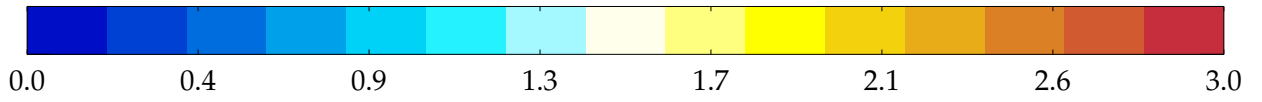
(m): Min= -0.00, Max= 2.82, Int= 0.20



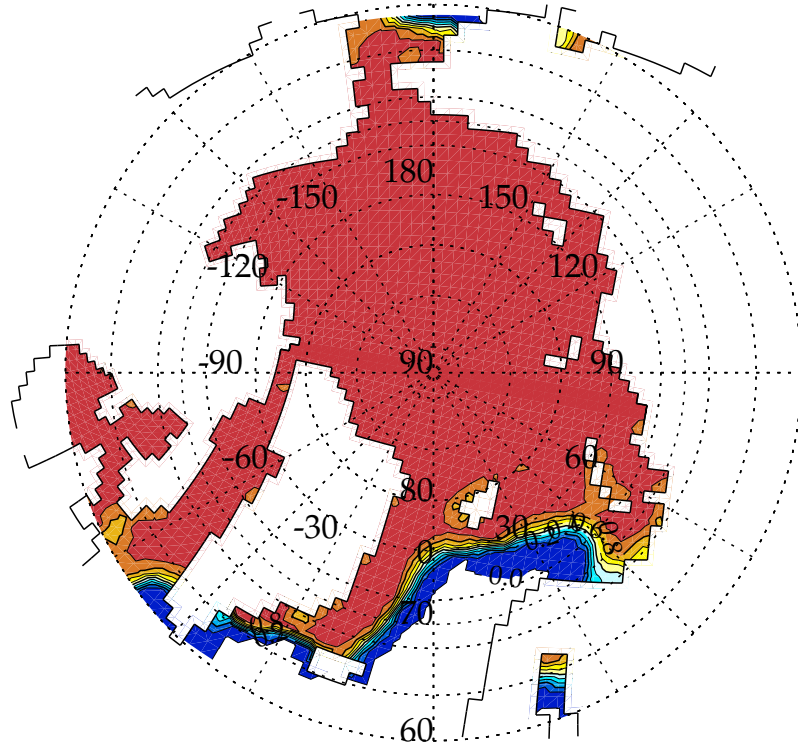
IceThi\_Ant\_Sept  
L2\_500



(m): Min= -0.00, Max= 5.00, Int= 0.20



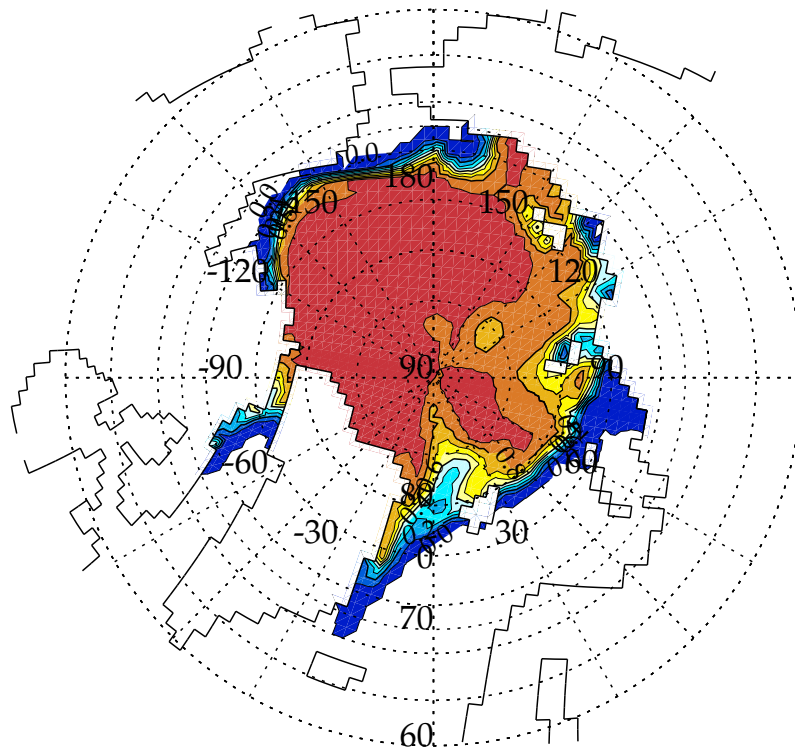
IceFra\_Arc\_March  
L2\_500



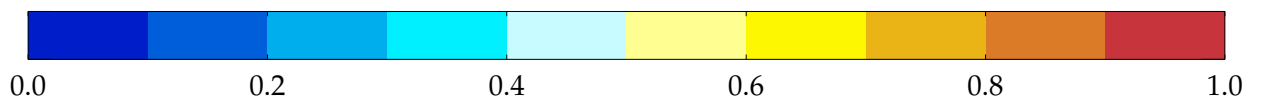
(1): Min= -0.00, Max= 1.00, Int= 0.10



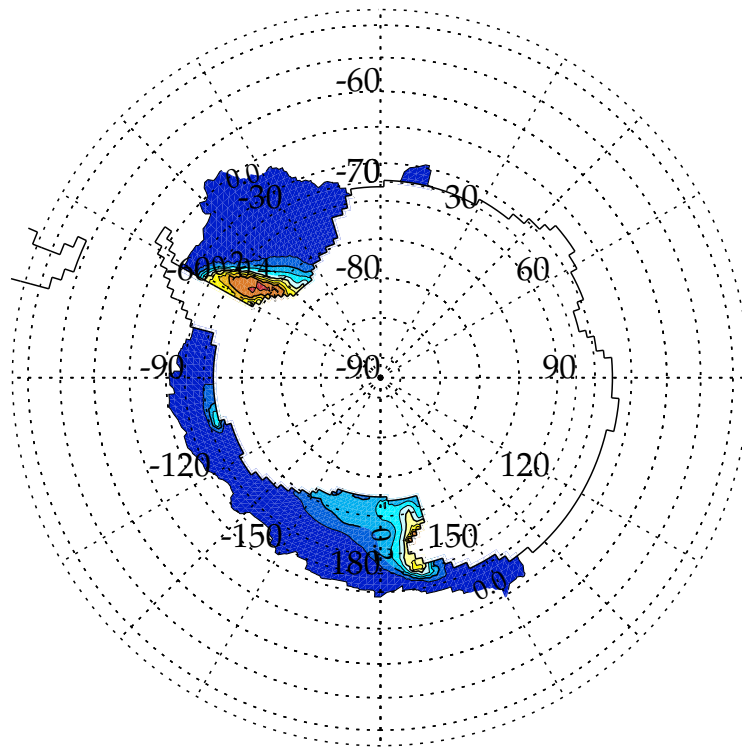
IceFra\_Arc\_Sept  
L2\_500



(1): Min= -0.00, Max= 0.98, Int= 0.10



IceFra\_Ant\_March  
L2\_500

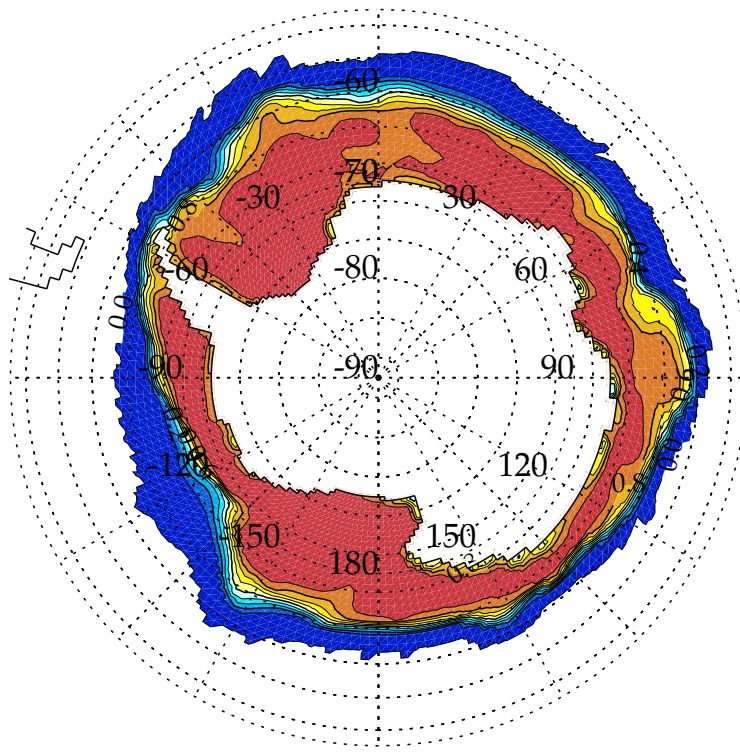


(1): Min= -0.00, Max= 0.93, Int= 0.10

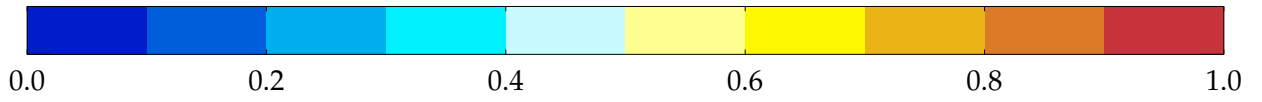




IceFra\_Ant\_Sept  
L2\_500

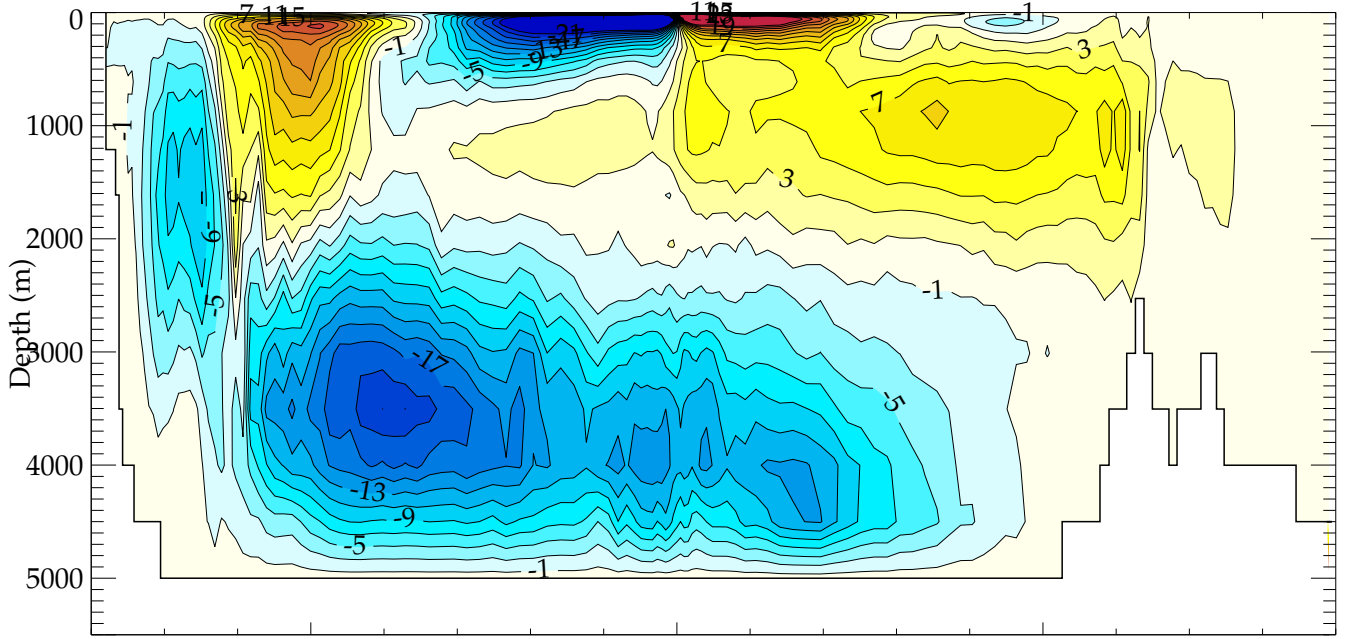


(1): Min= -0.00, Max= 1.00, Int= 0.10

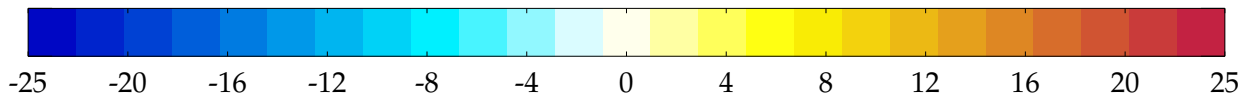


# Meridional Stream Function, GloNoMed

L2\_500

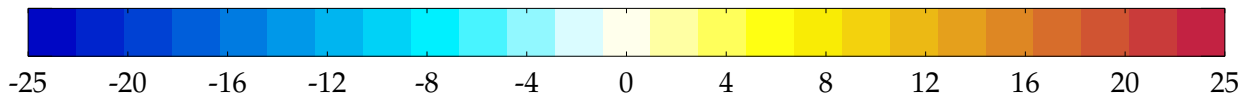
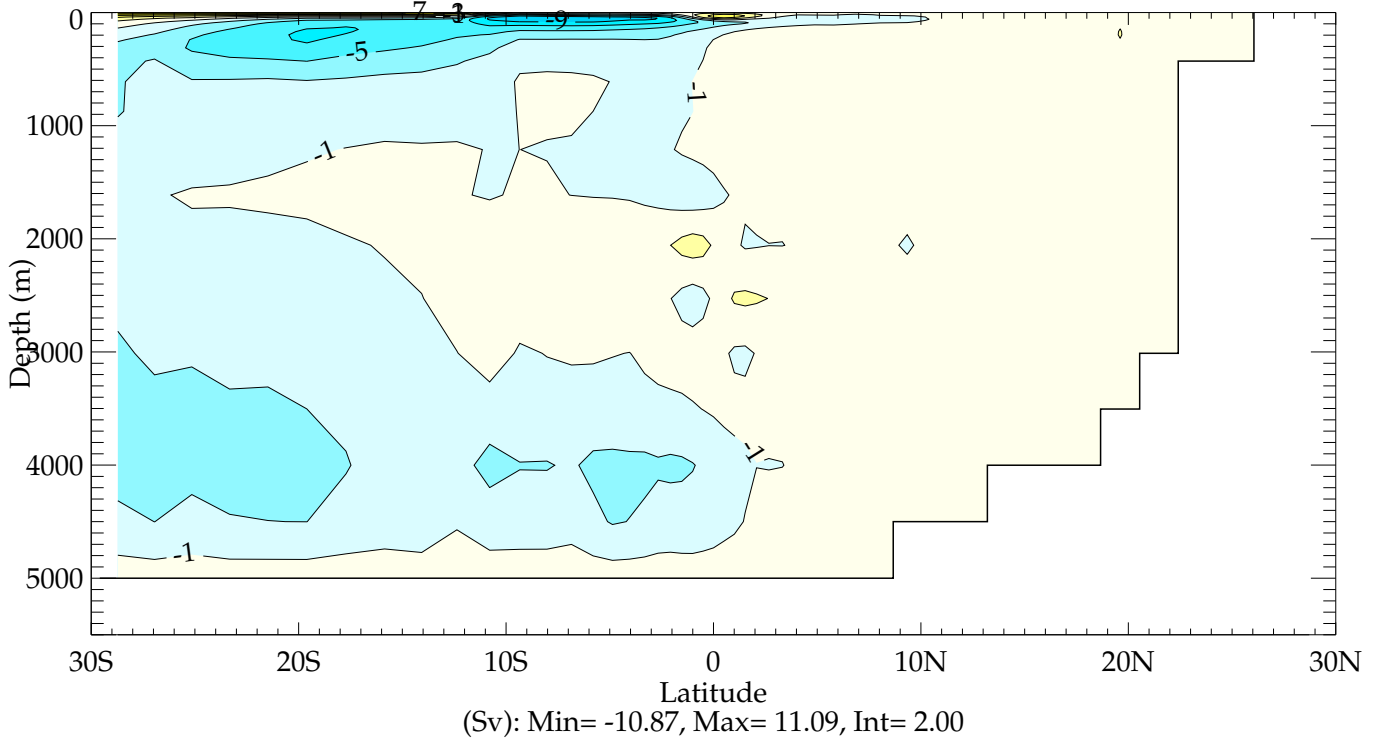


(Sv): Min= -57.18, Max= 47.65, Int= 2.00

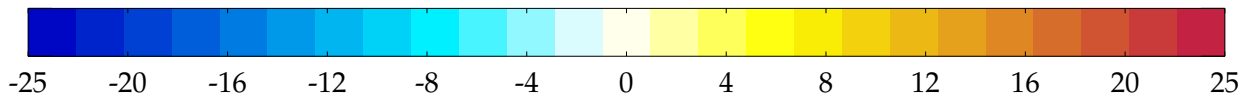
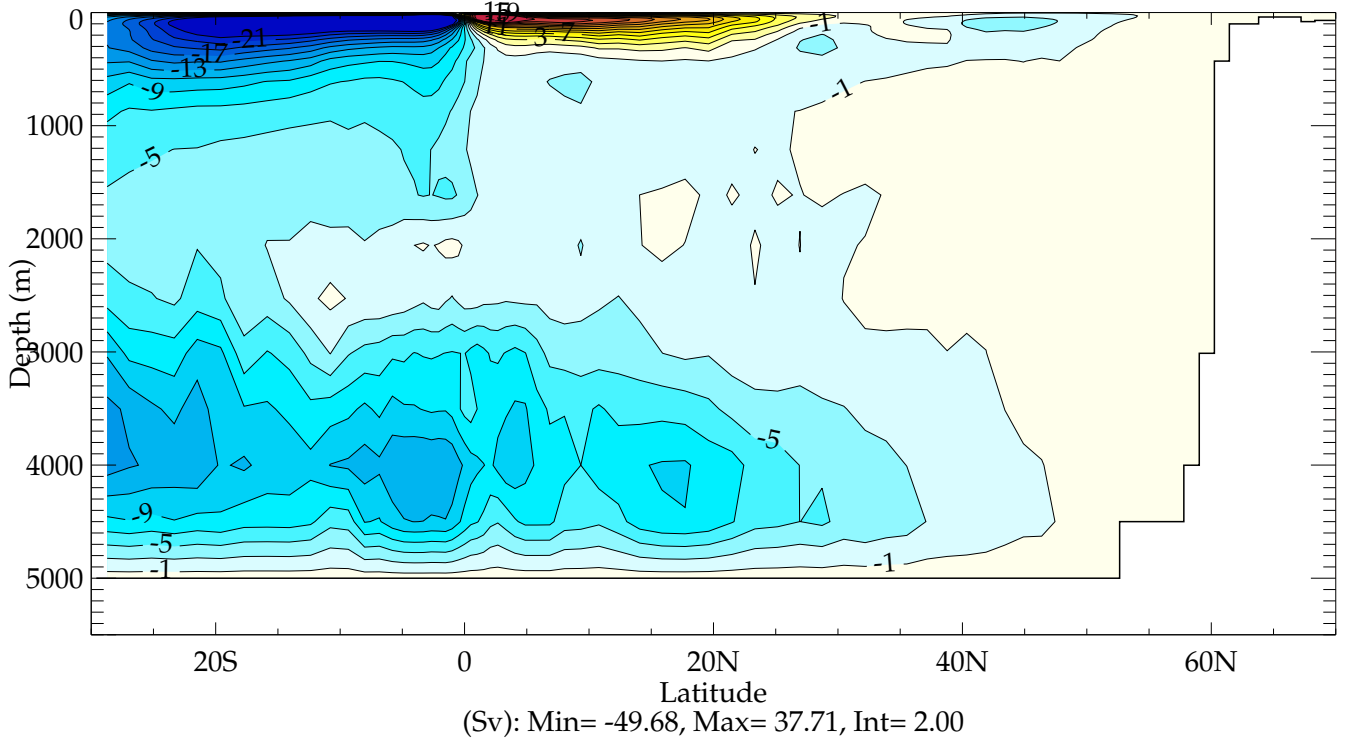




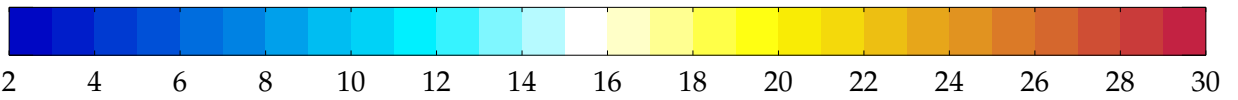
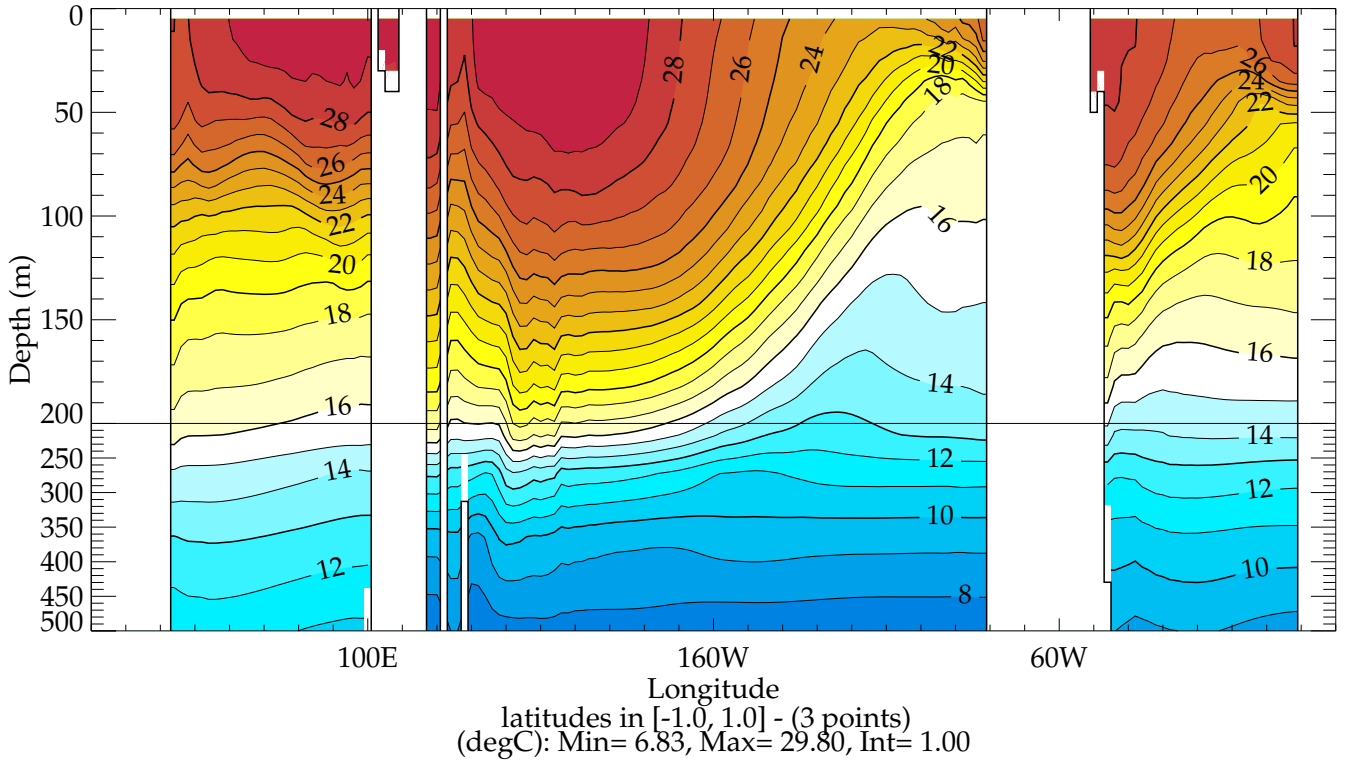
# Meridional Stream Function, Ind L2\_500



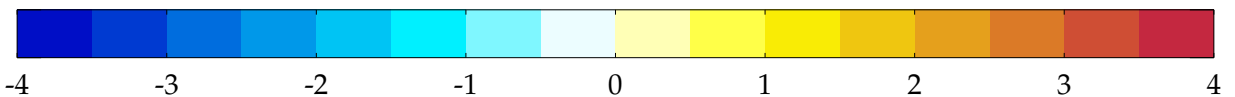
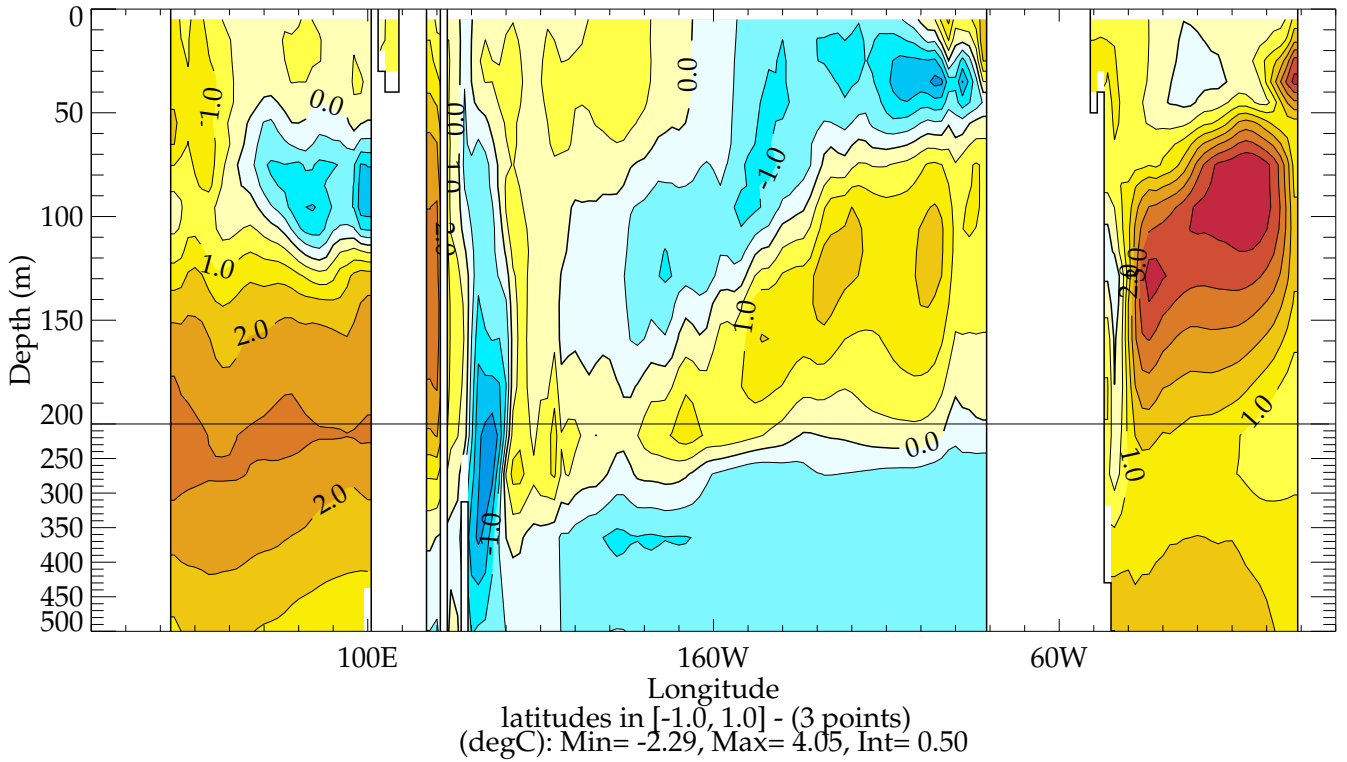
# Meridional Stream Function, IndoPac L2\_500



### Equatorial Temperature L2\_500

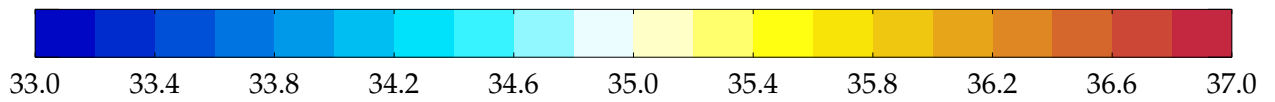
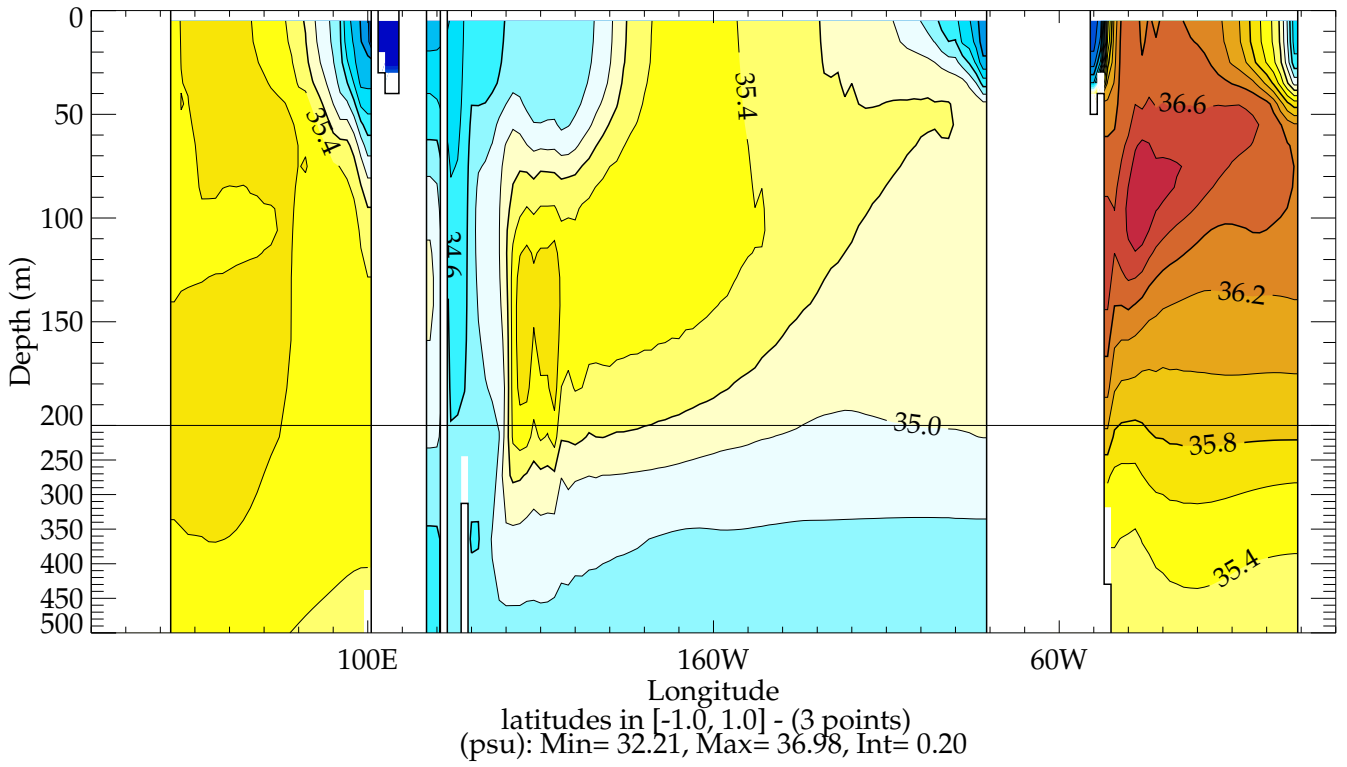


### Equatorial Temperature L2\_500 - Levitus


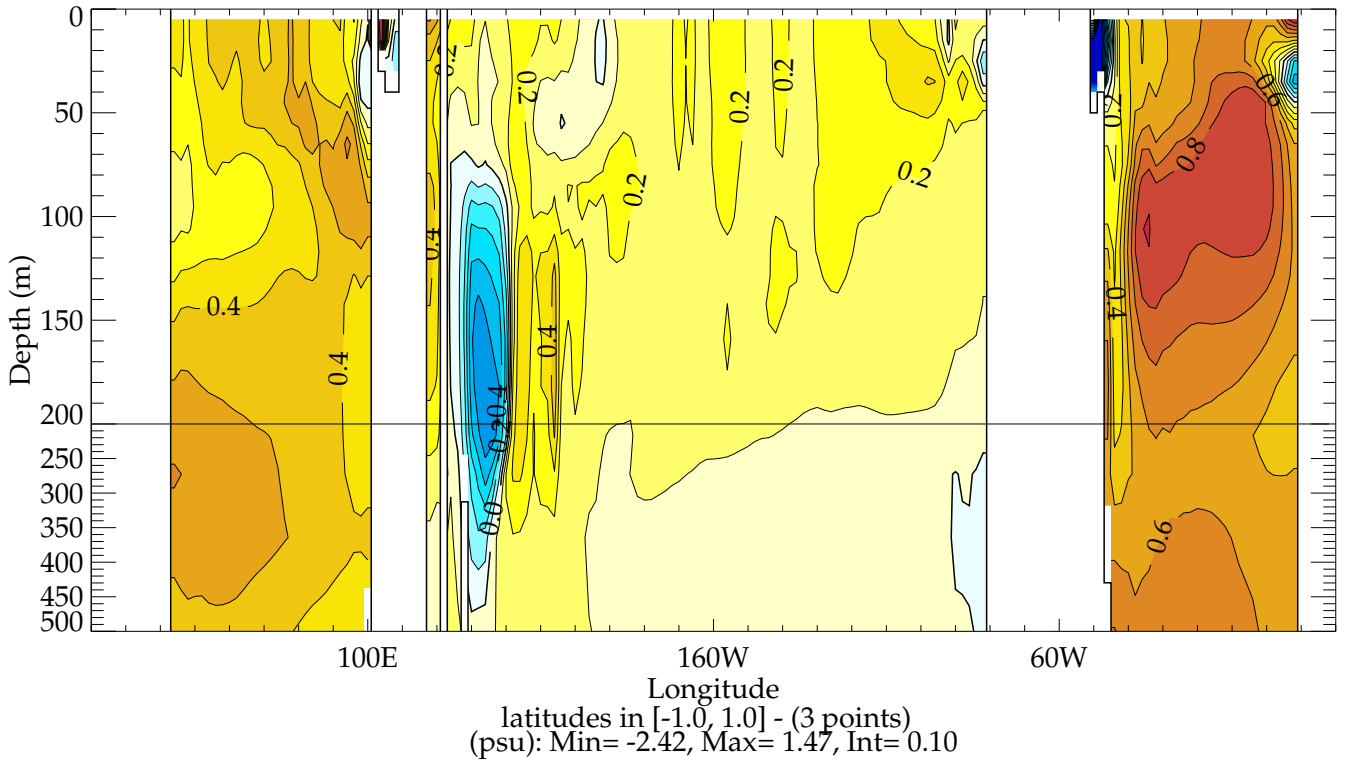





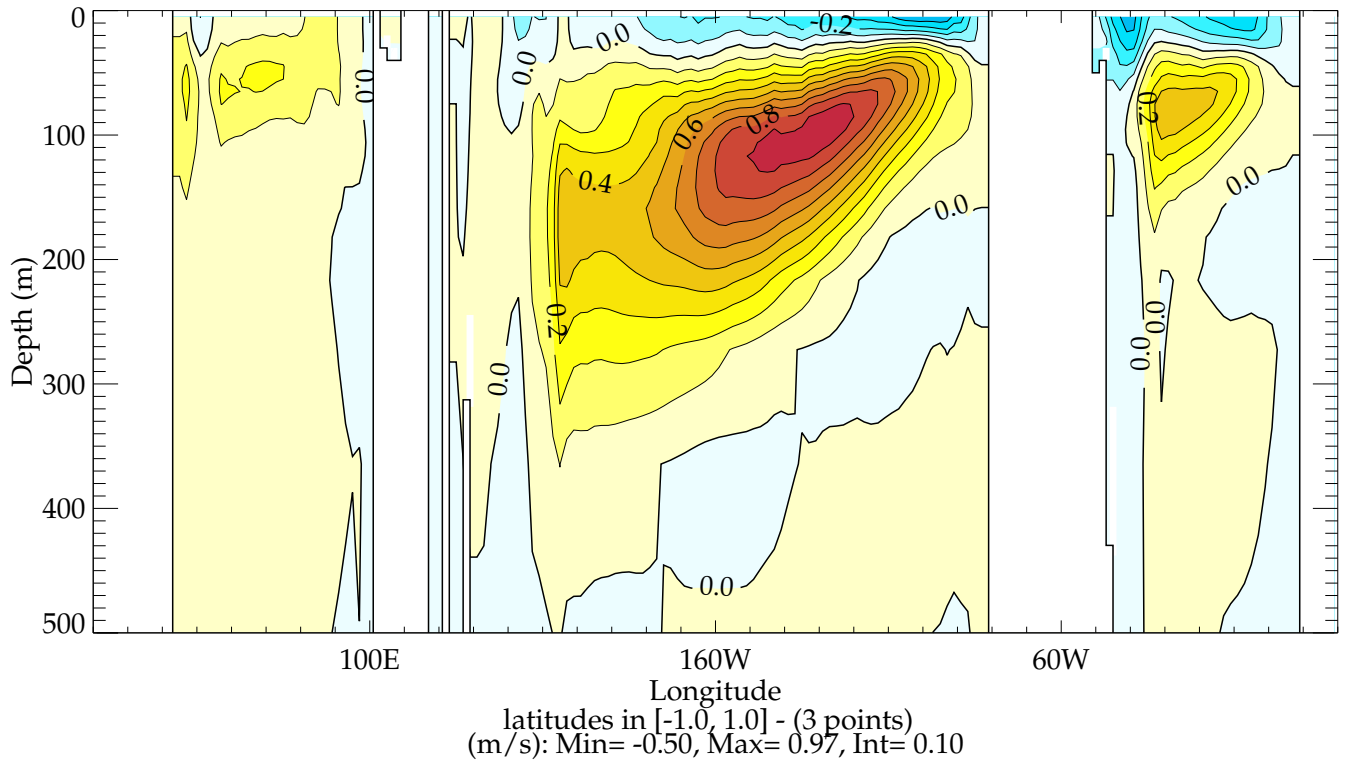
### Equatorial Salinity L2\_500



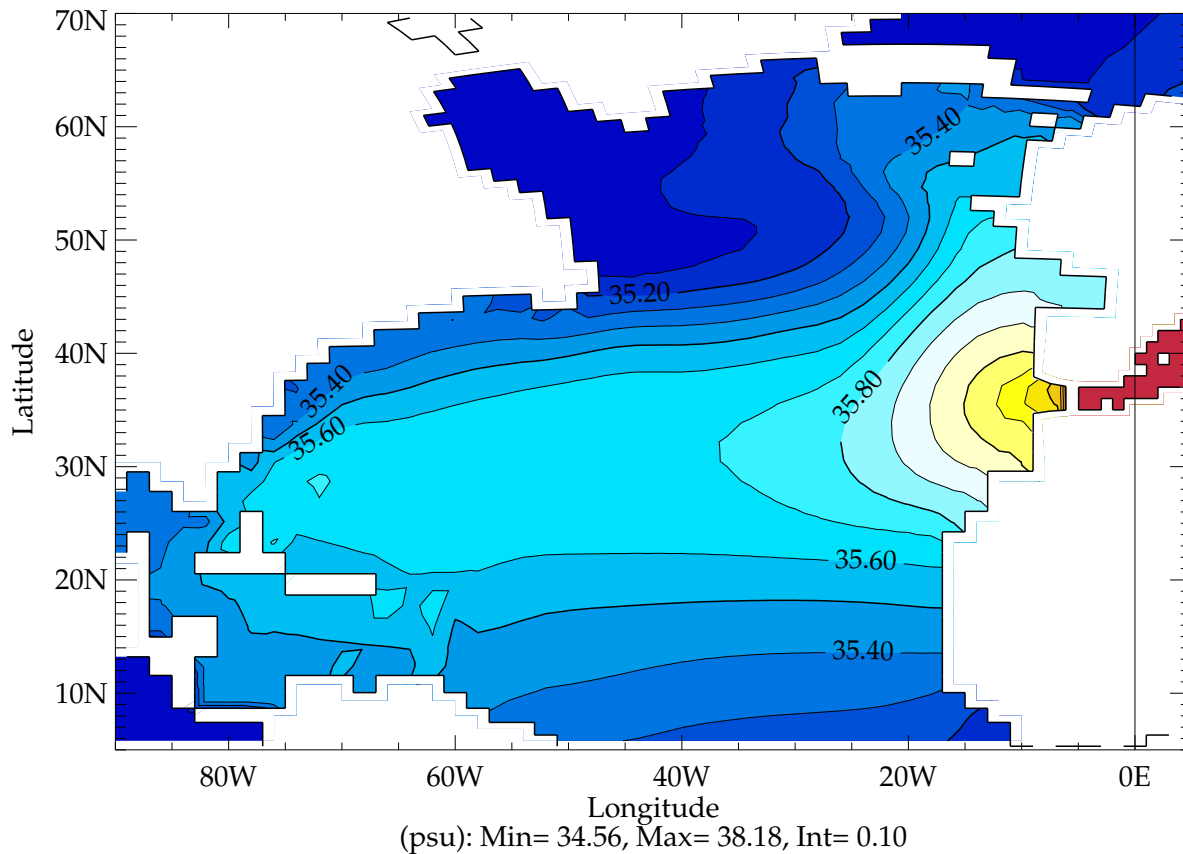
### Equatorial Salinity L2\_500 - Levitus



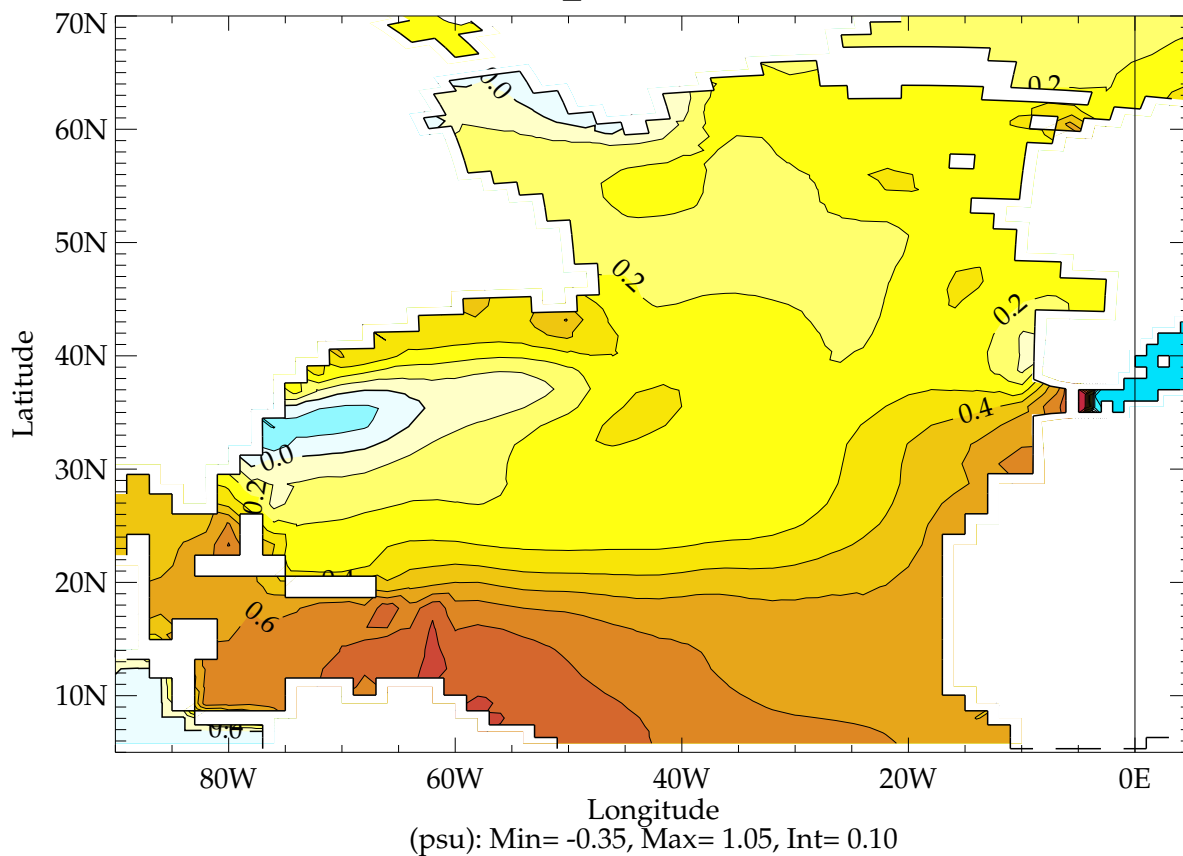
# Equatorial Zonal Current L2\_500



Salinity (732m)  
L2\_500

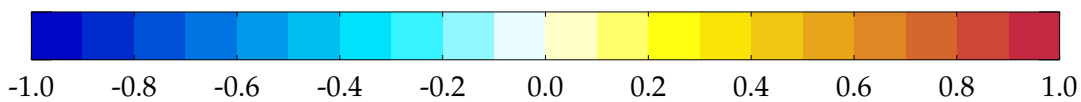
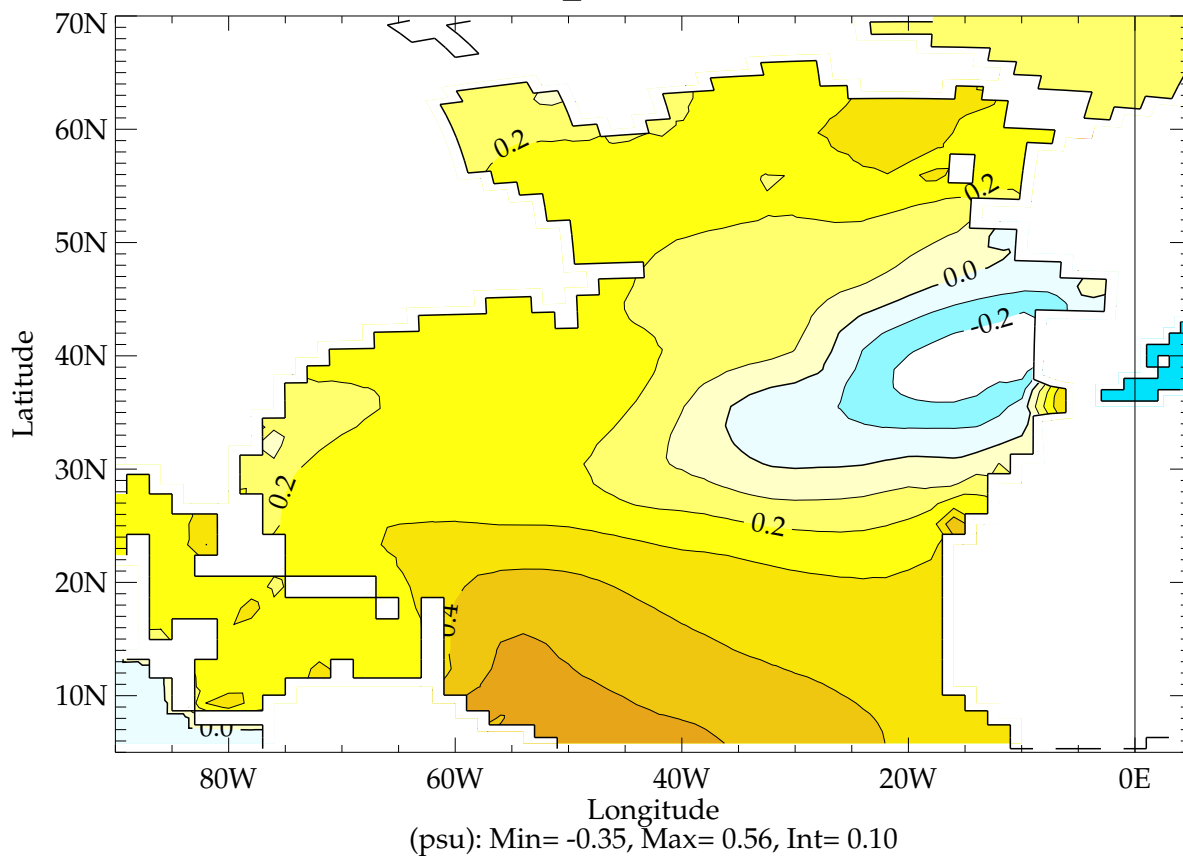
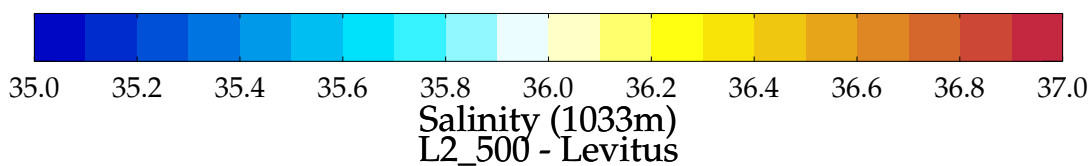
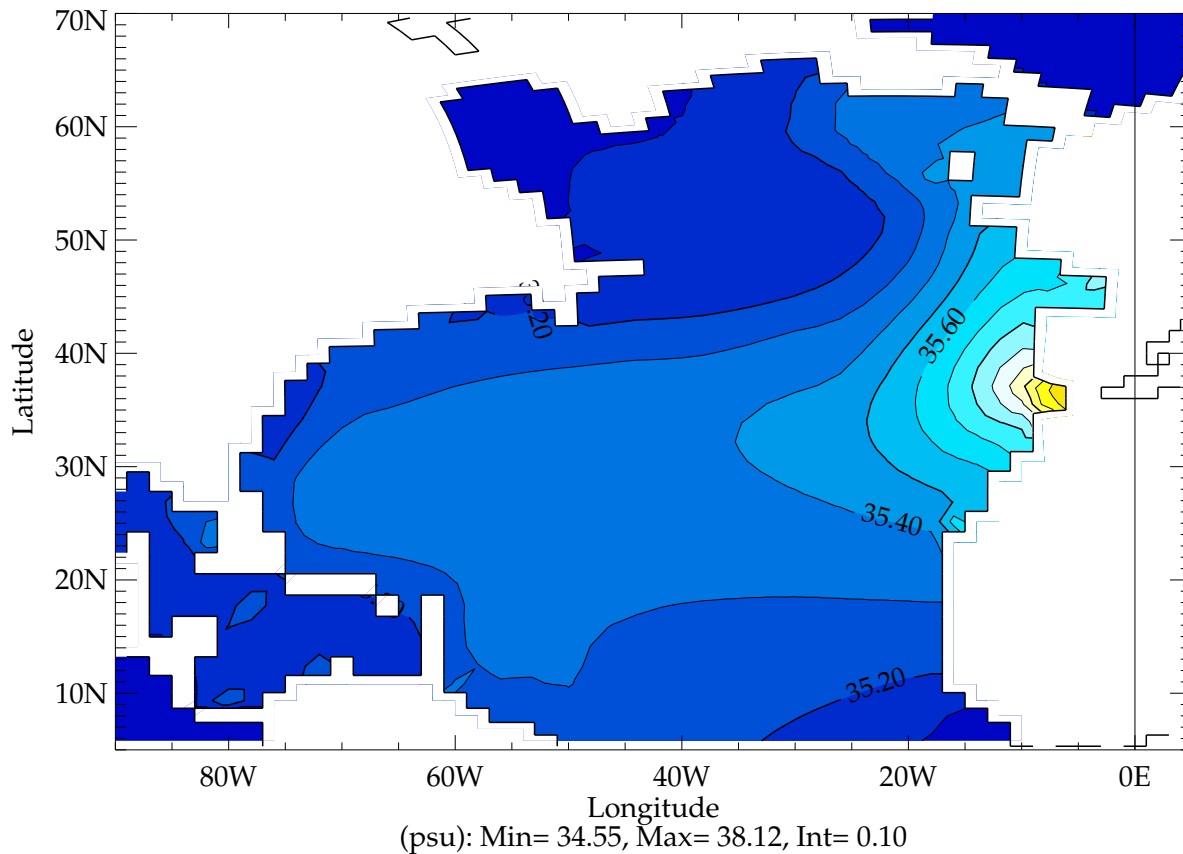


Salinity (732m)  
L2\_500 - Levitus

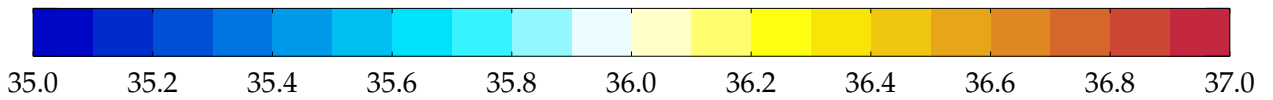
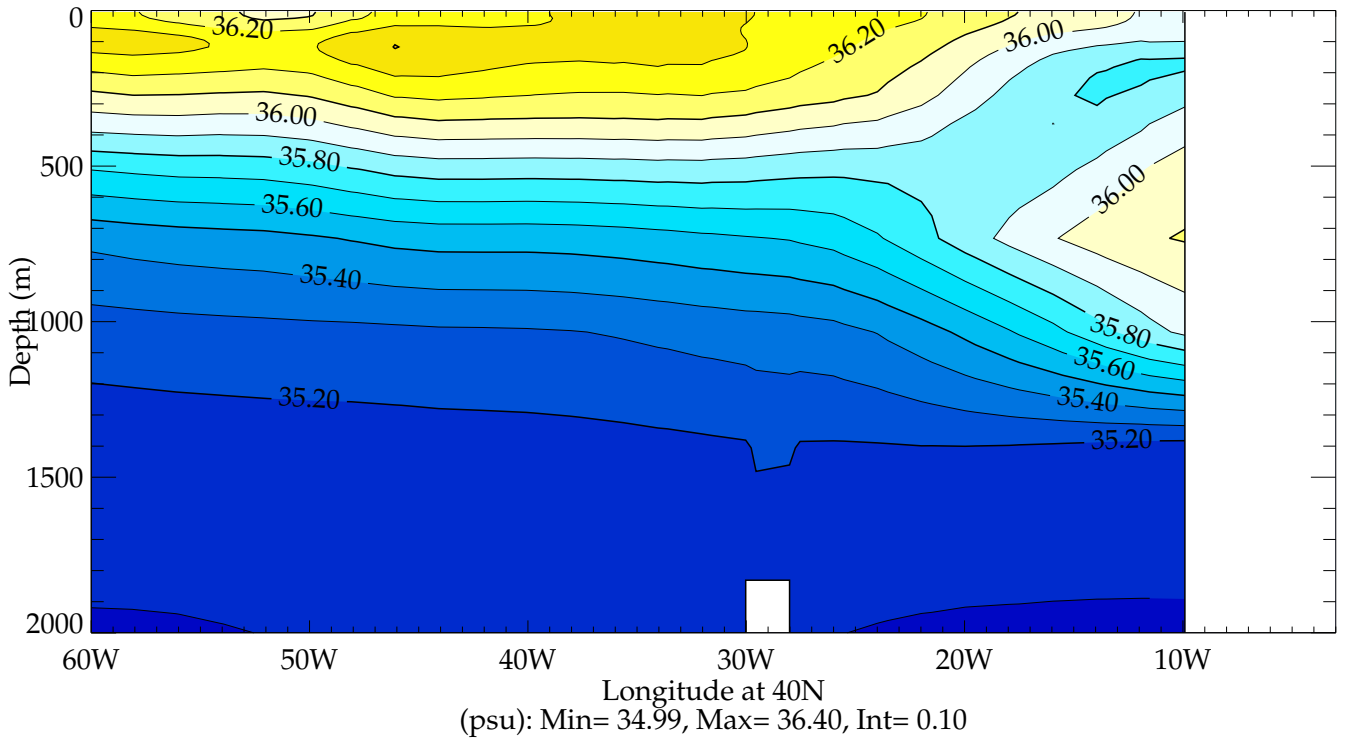


Salinity (732m)  
L2\_500 - Levitus

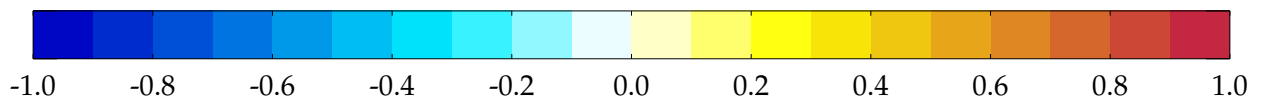
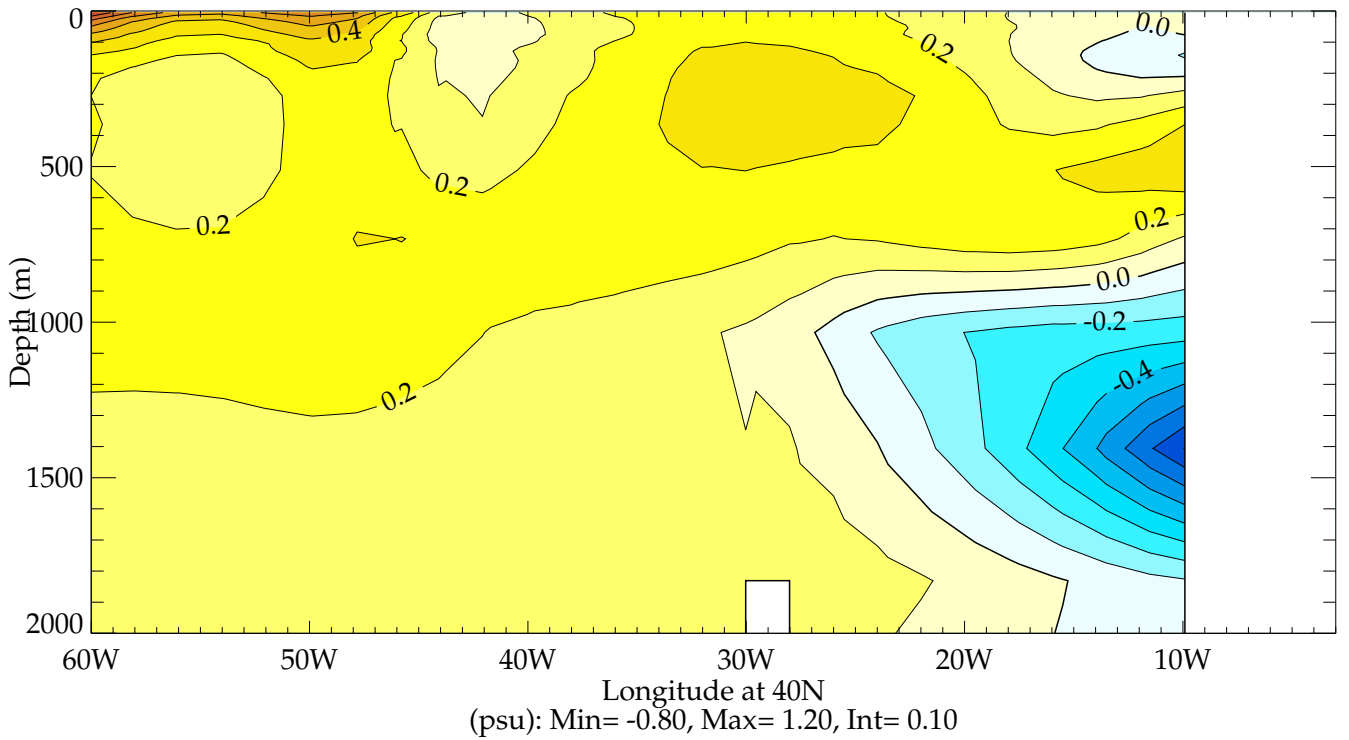
Salinity (1033m)  
L2\_500



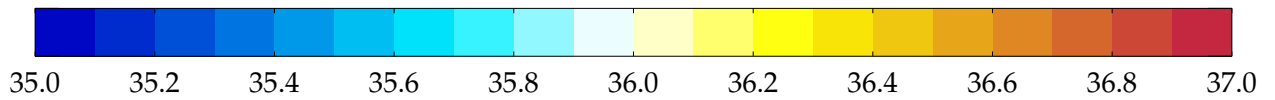
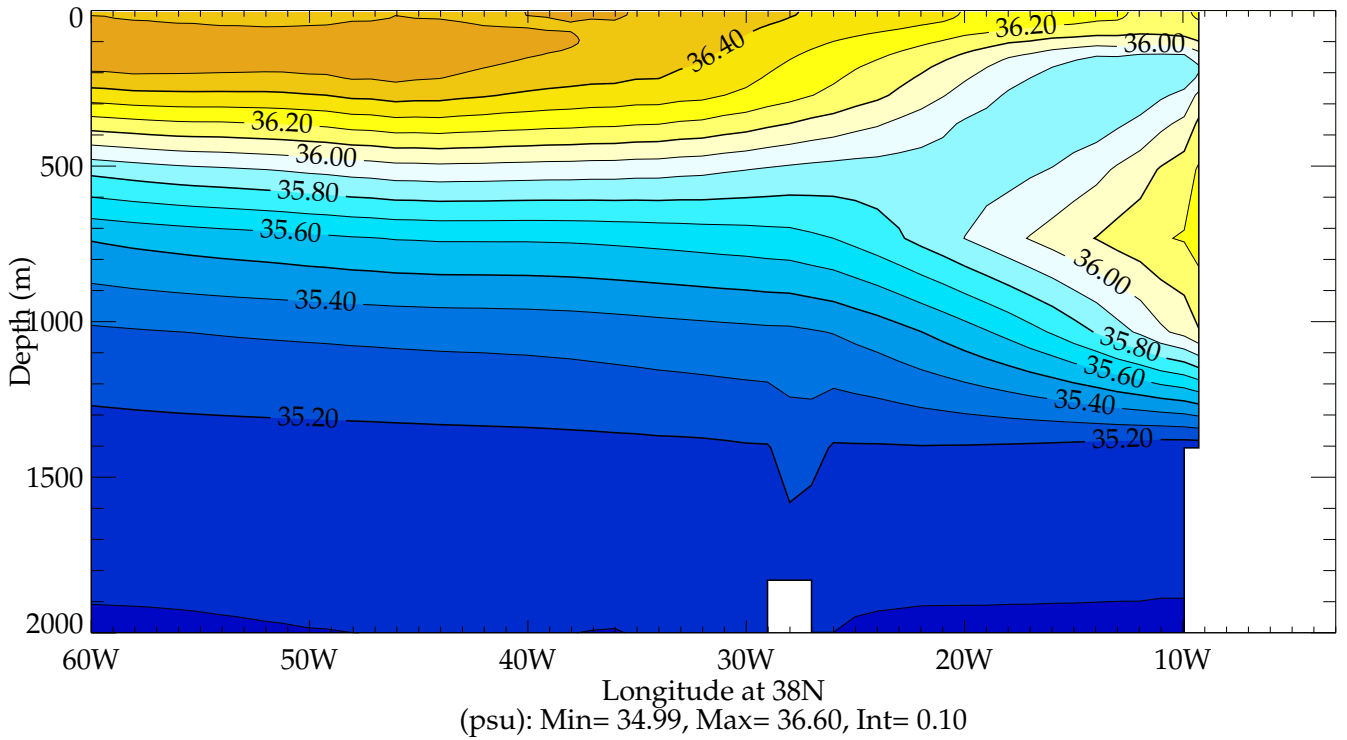
### Salinity (40N) L2\_500



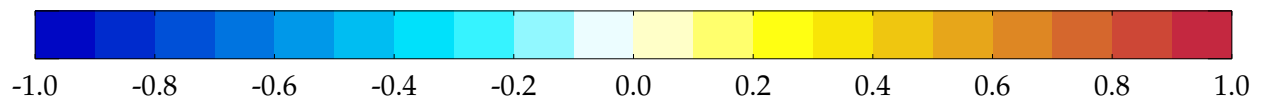
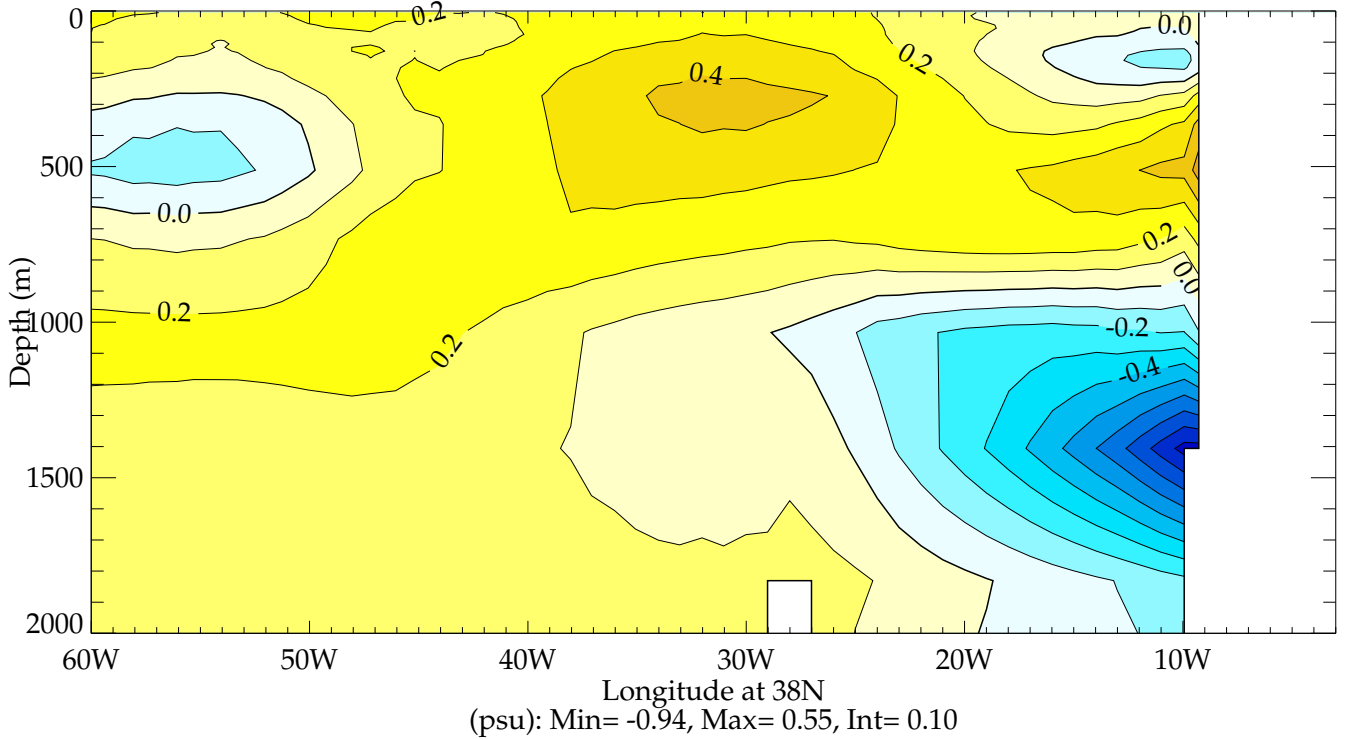
### Salinity (40N) L2\_500 - Levitus



### Salinity (38N) L2\_500

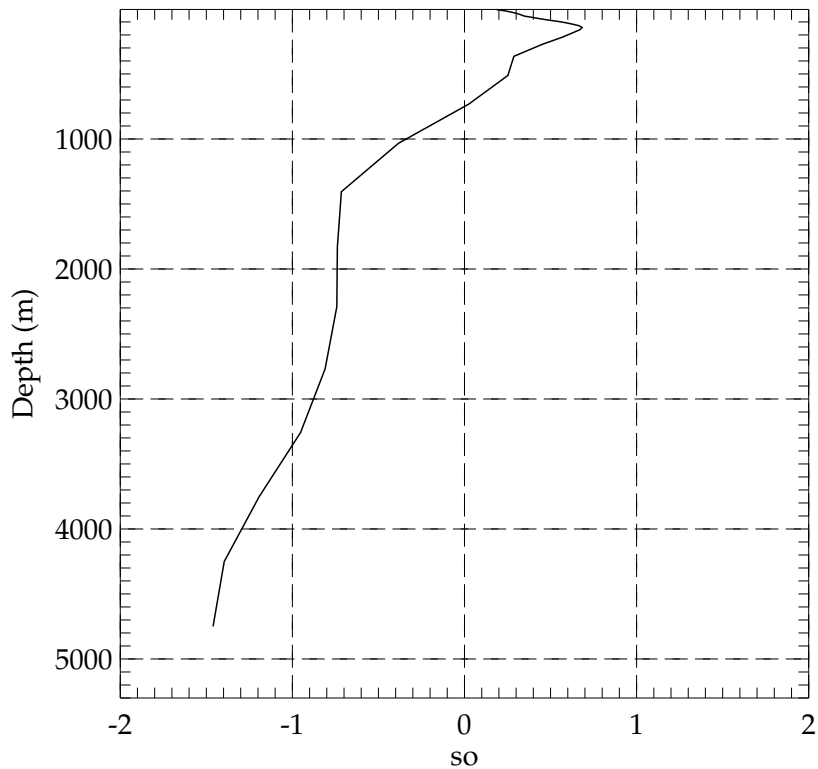


### Salinity (38N) L2\_500 - Levitus



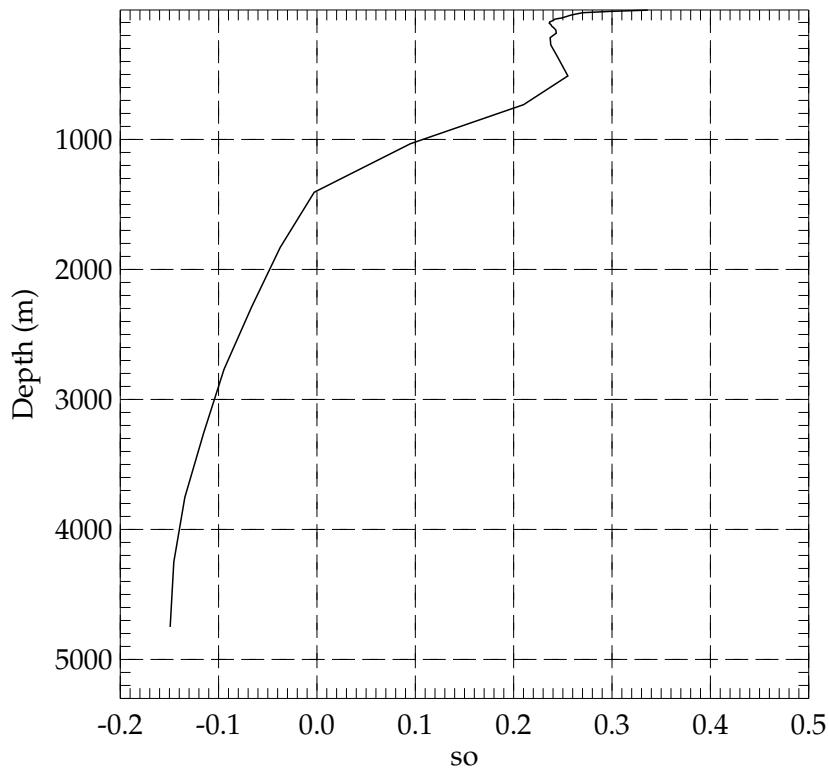


### Temperature Global mean L2\_500 - Levitus (Black)



latitudes in [-78.2, 90.0] - (149 points) longitudes in [20.0, 380.0] - (180 points)  
(degC): Min= -1.46, Max= 0.68

### Salinity Global mean L2\_500 - Levitus (Black)



latitudes in [-78.2, 90.0] - (149 points) longitudes in [20.0, 380.0] - (180 points)  
(psu): Min= -0.15, Max= 0.34

