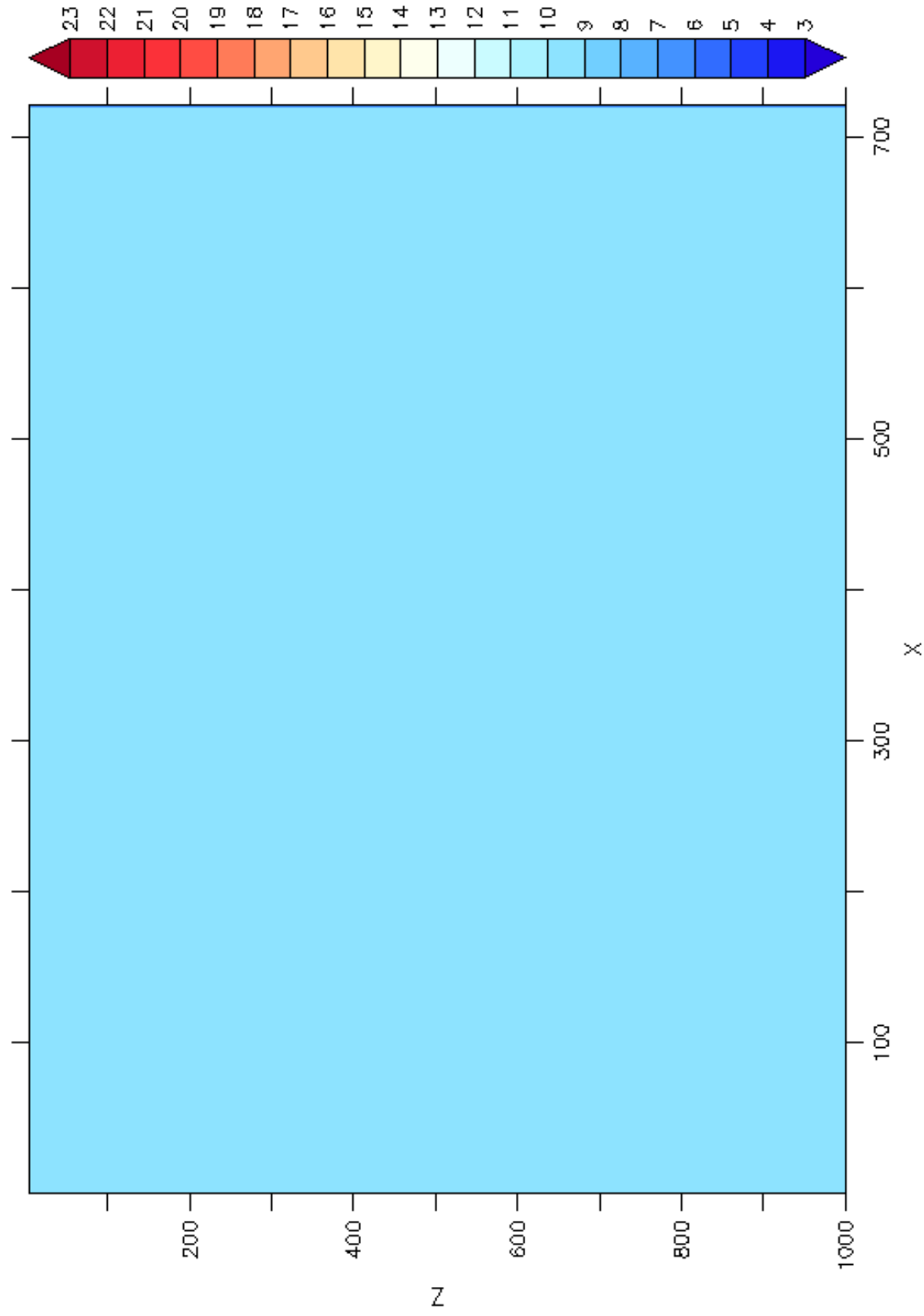
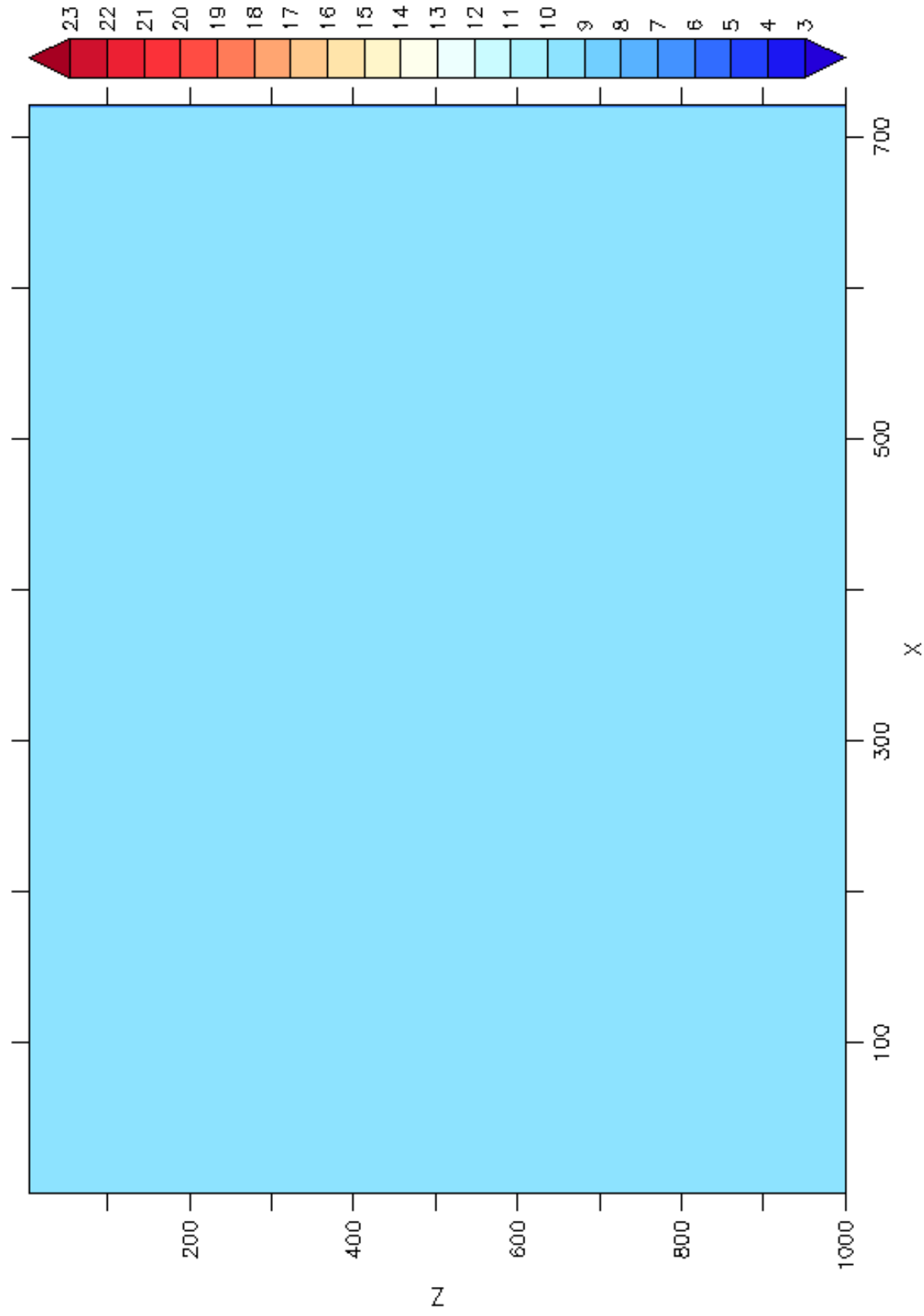


Y : 116.5 to 125.5 (averaged)
TIME : 07-MAR-1934 06:35 360D
DATA SET: bx025_TScast_cst_gphi0_5d_00010101_00020520_grid_T



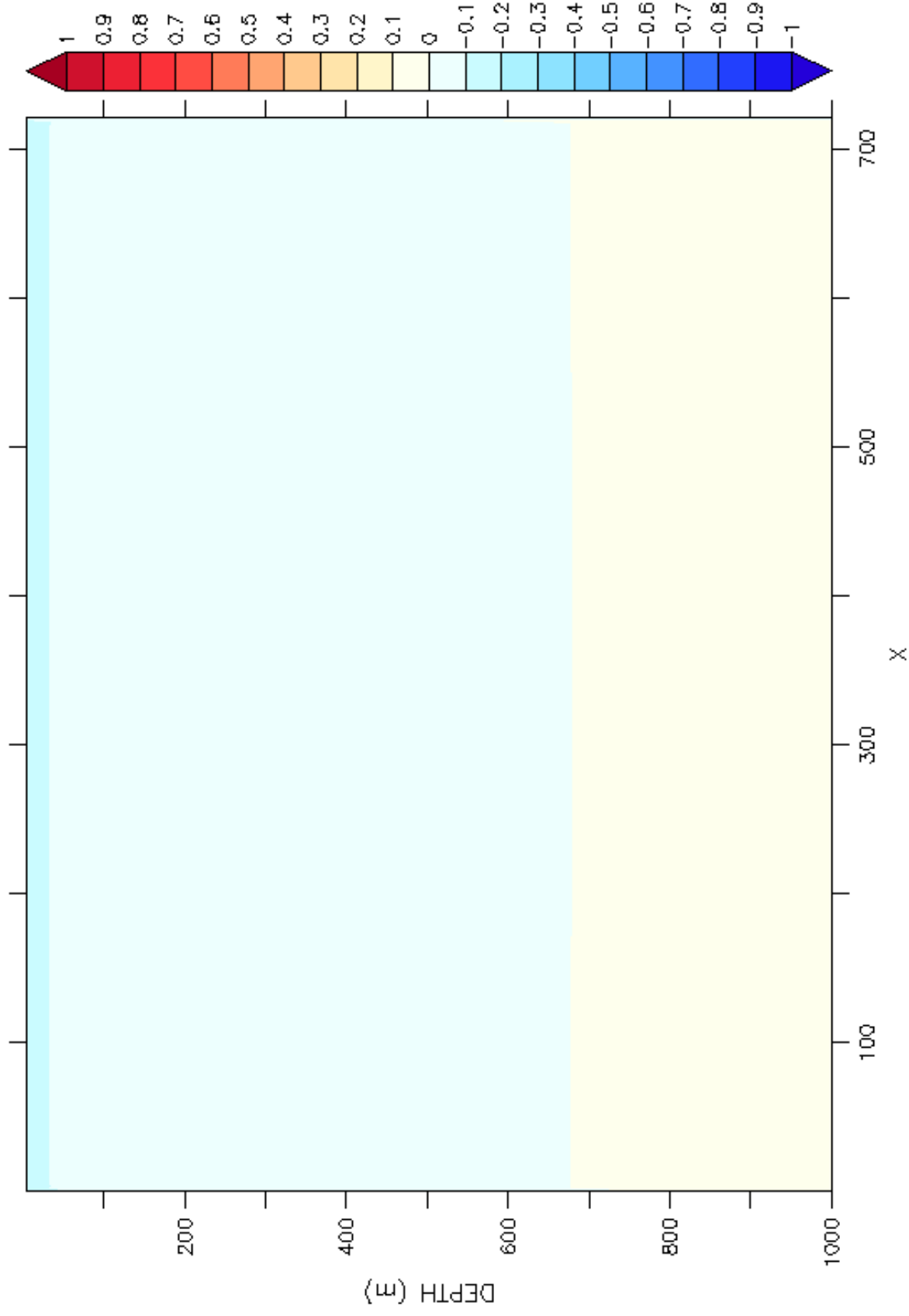
gphi0-temp-T between 1S and 1N initial

Y : 116.5 to 125.5 (averaged)
TIME : 22-JUL-1935 06:35 360 DATA SET: bx025_TScast_cst_gphi0_5d_00010101_00020520_grid_T




gphi0-temp-T between 1S and 1N after 500 days N

Y : 116.5 to 125.5 (averaged)
TIME : 07-MAR-1934 06:35 3600000
FILESET: bx025_TSsst_cst_gphi0_5d_00010101_00020520_grid_U



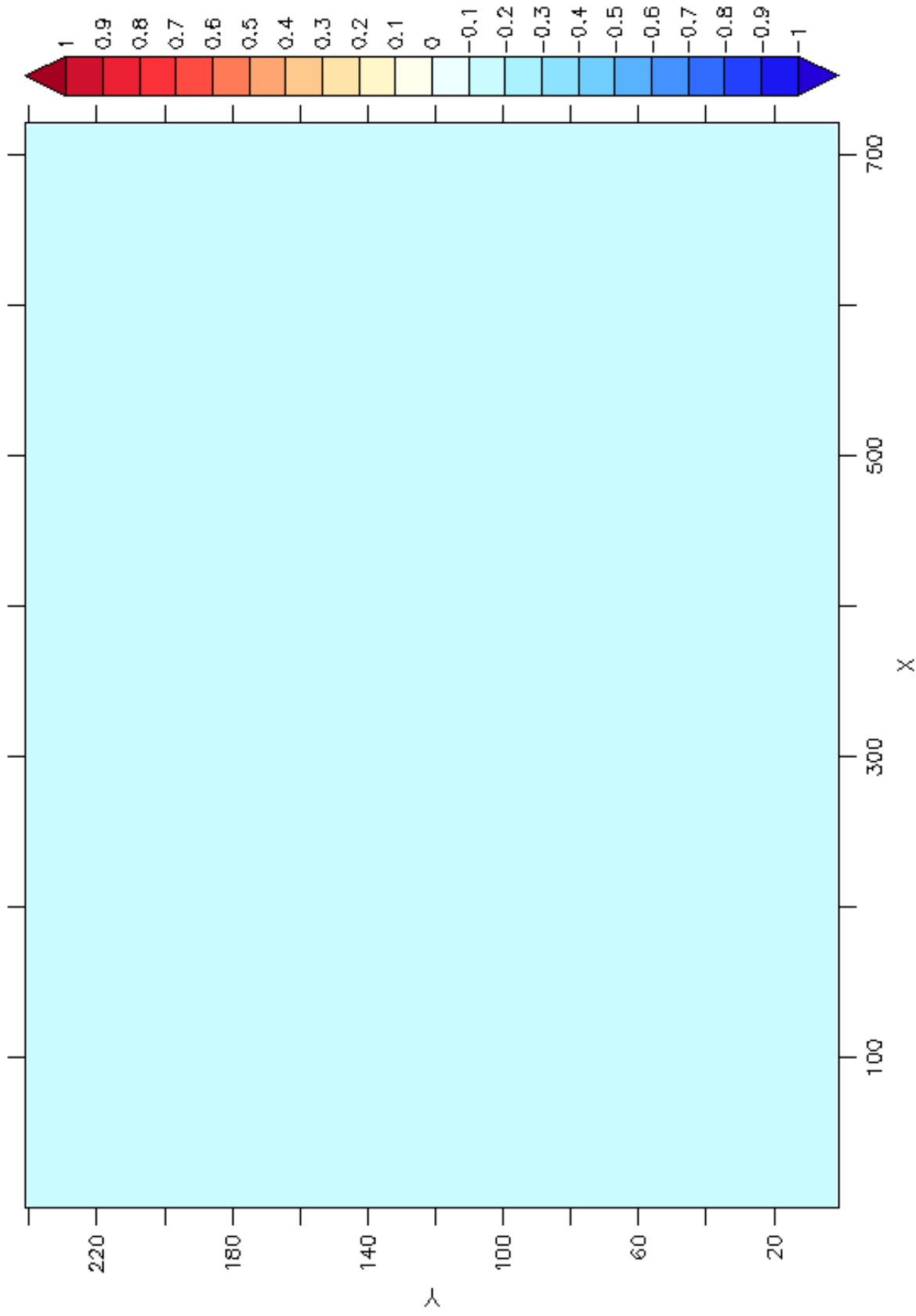
gphi0-vel-U prof between 1S and 1N at 1 timestep

Y : 116.5 to 125.5 (averaged)
TIME : 22-JUL-1935 06:35 360 DAYSET: bx025_TSsst_cst_gphi0_5d_00010101_00020520_grid_U



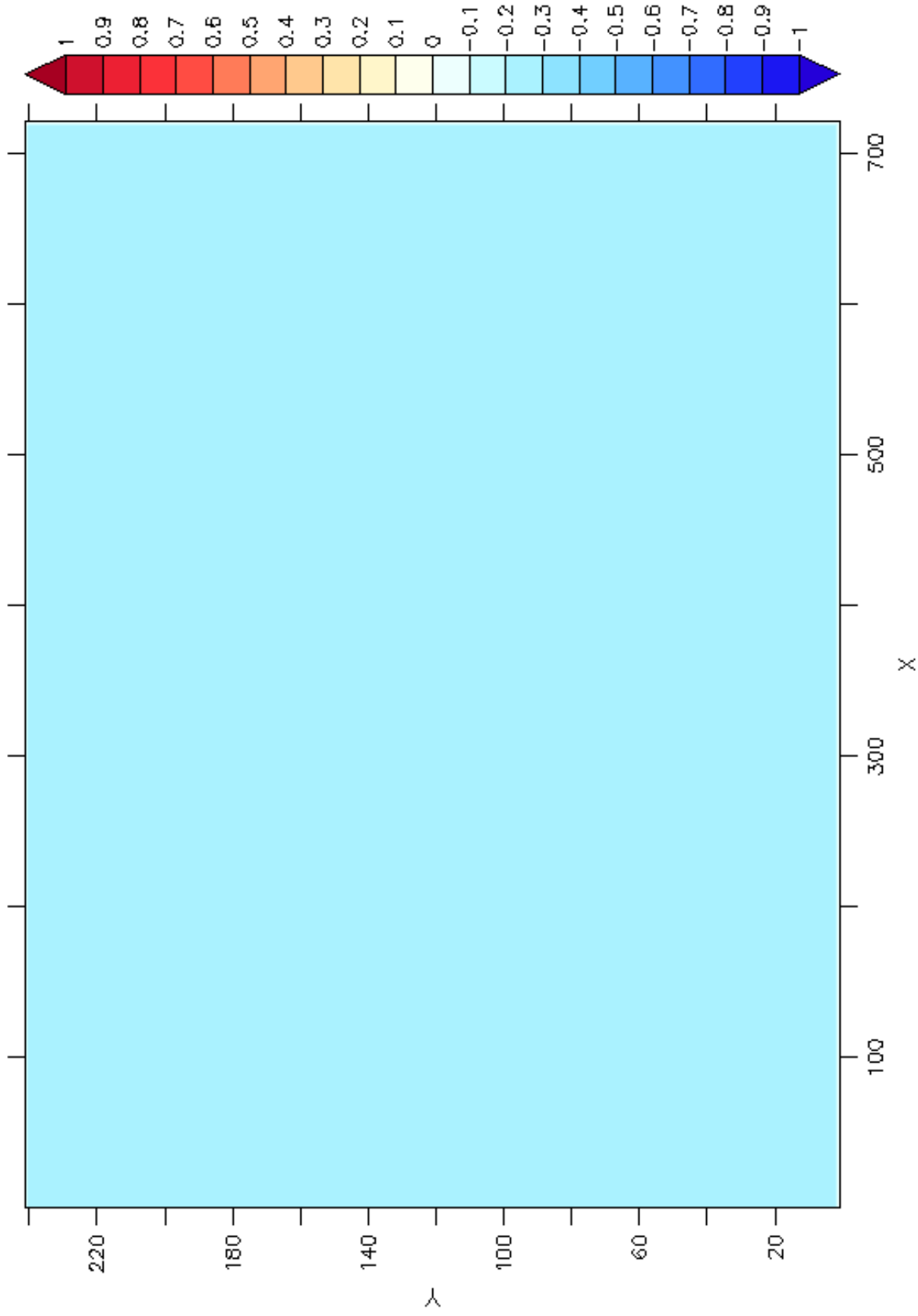
gphi0-vel-U prof between 1S and 1N after 500 days

Z : 5
TIME : 07-MAR-1934 06:35 3600
DATA SET: bx025_TSsst_cst_gph10_5d_00010101_00020520_grid_U



vel-U SURFACE at 1 timestep

Z : 5
TIME : 22-JUL-1935 06:35 360 DAYSET: bx025_TSsst_cst_gphi0_5d_00010101_00020520_grid_U



gphi0-vel-U SURFACE after 500 days