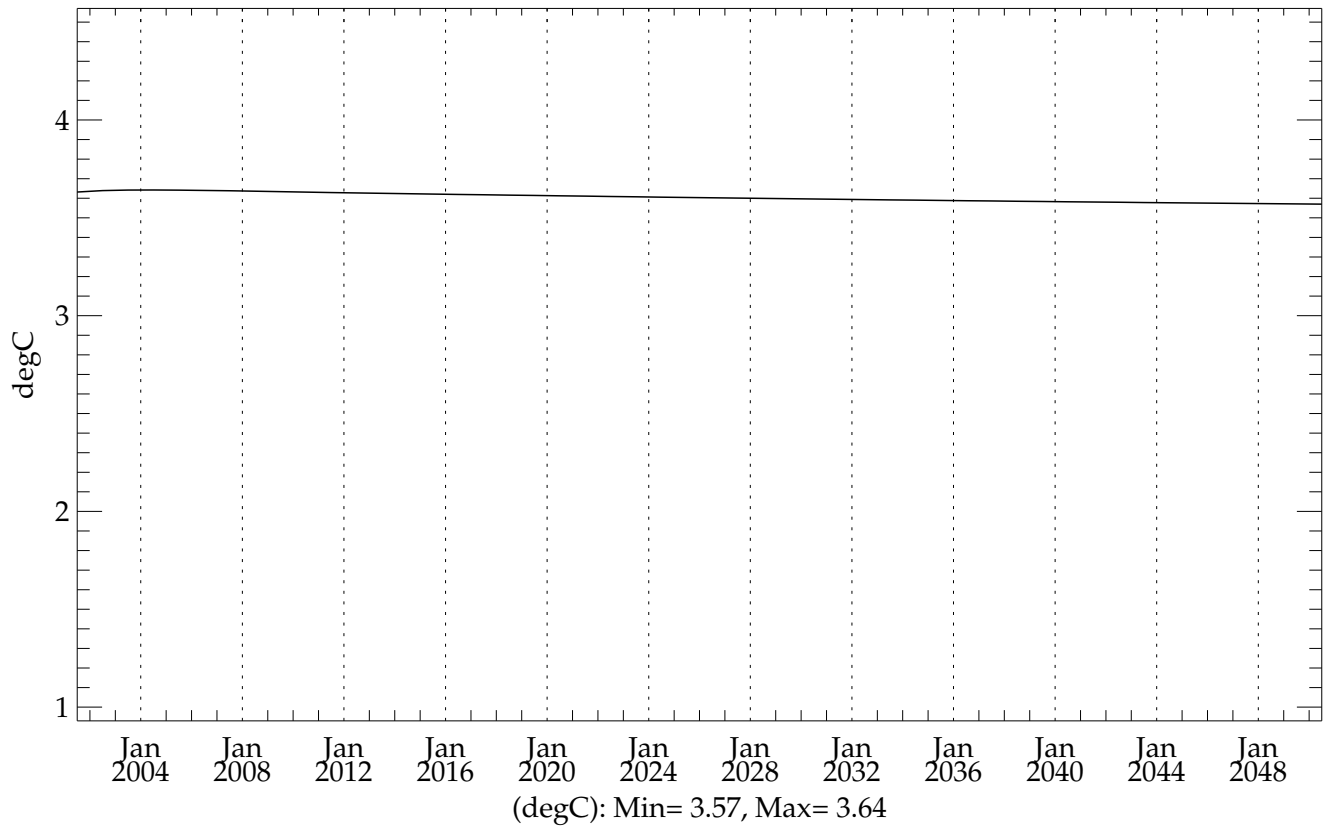
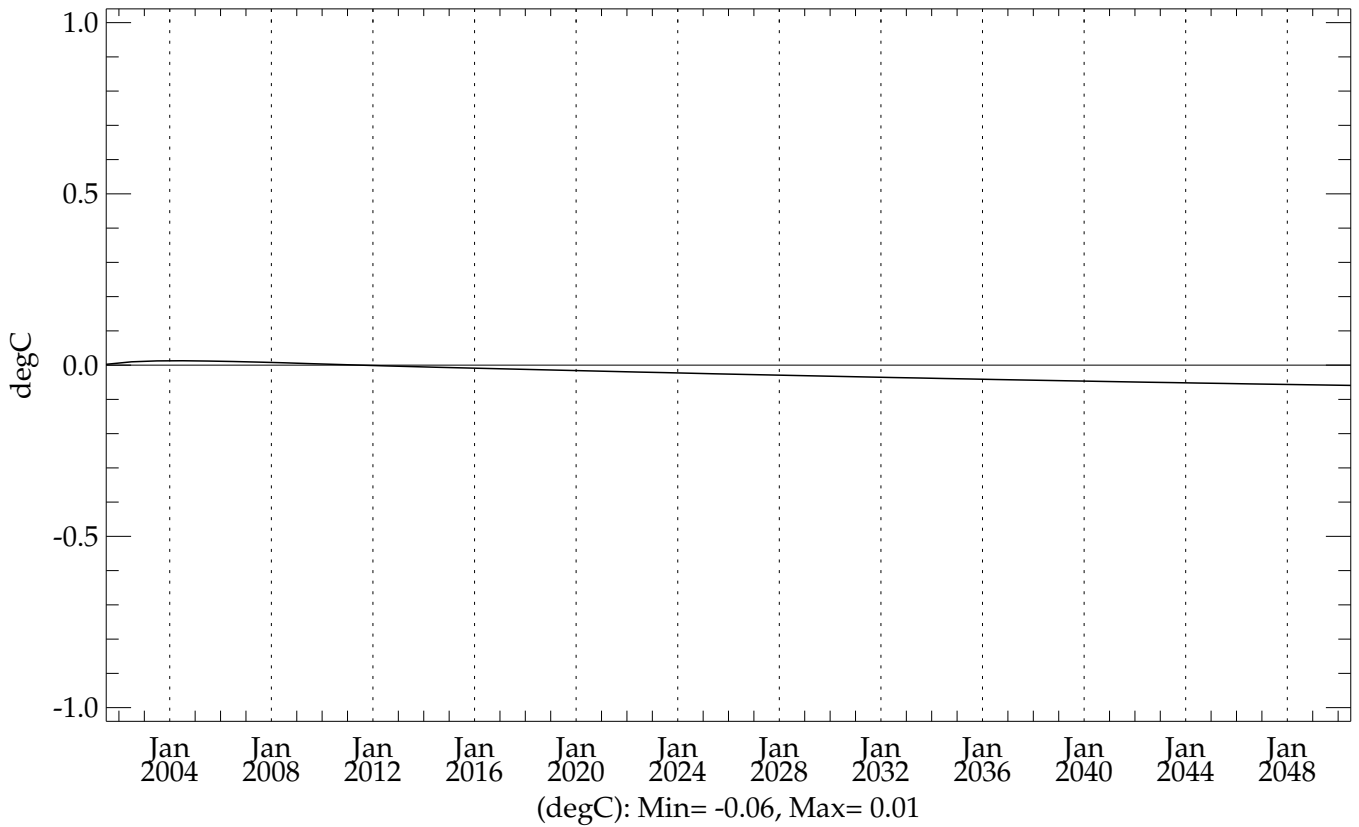


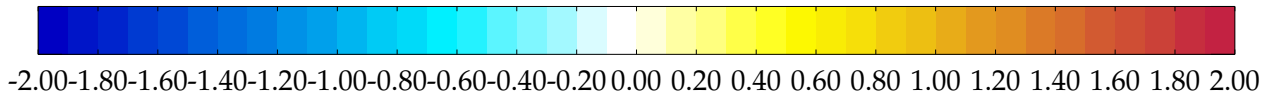
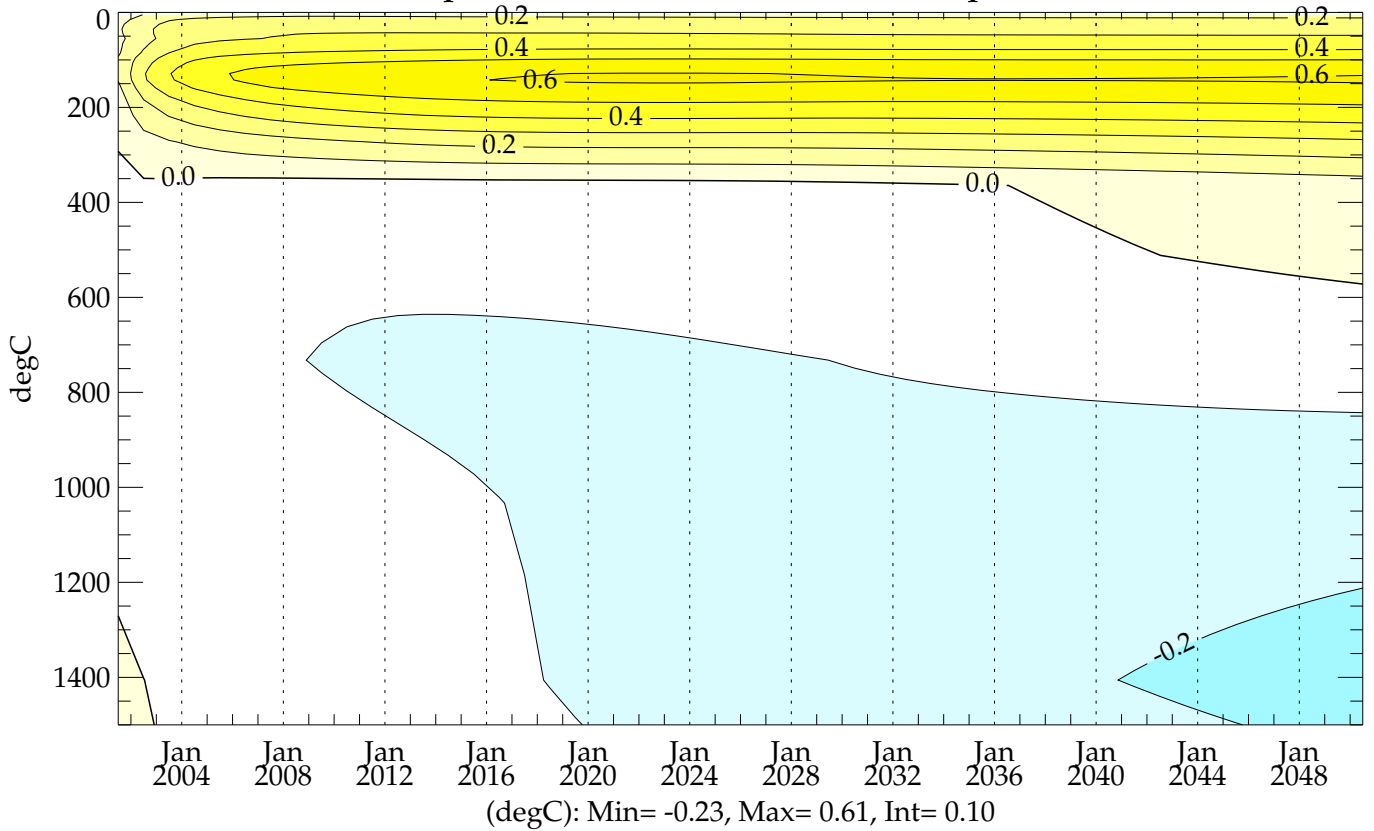
qsricef (20010101 - 20501231)  
Global Mean Temperature



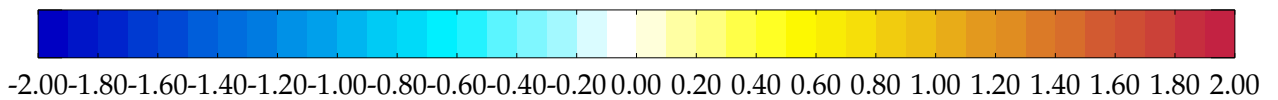
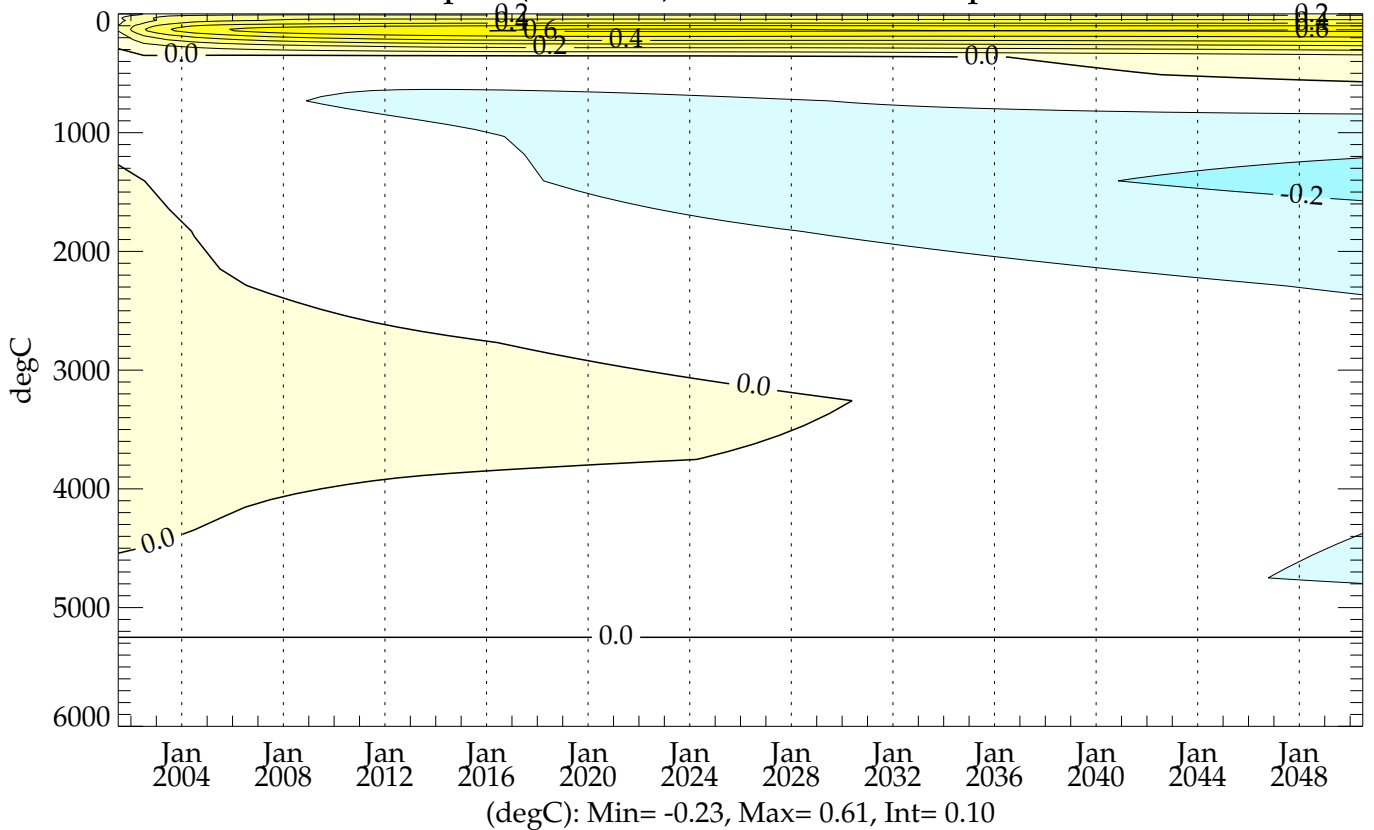
qsricef (20010101 - 20501231) - Levitus  
Global Mean Temperature



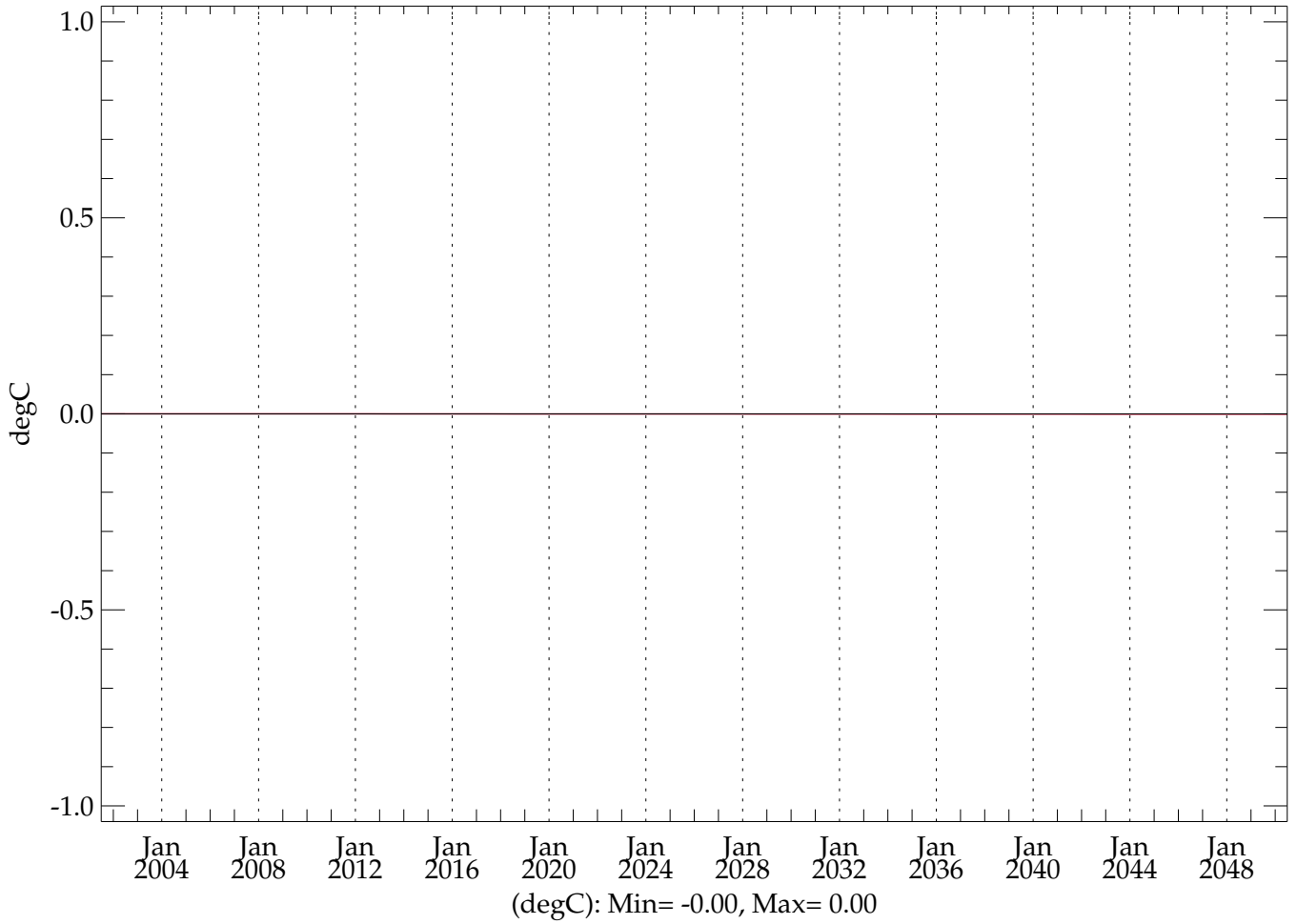
qsricef (20010101 - 20501231) - Levitus  
ZT-plot (0-1500m) Global Mean Temperature



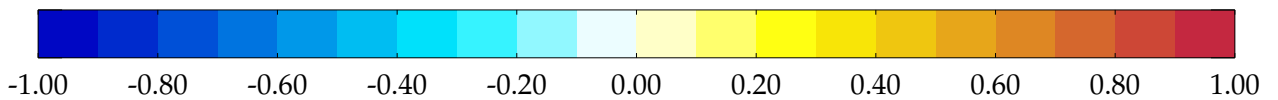
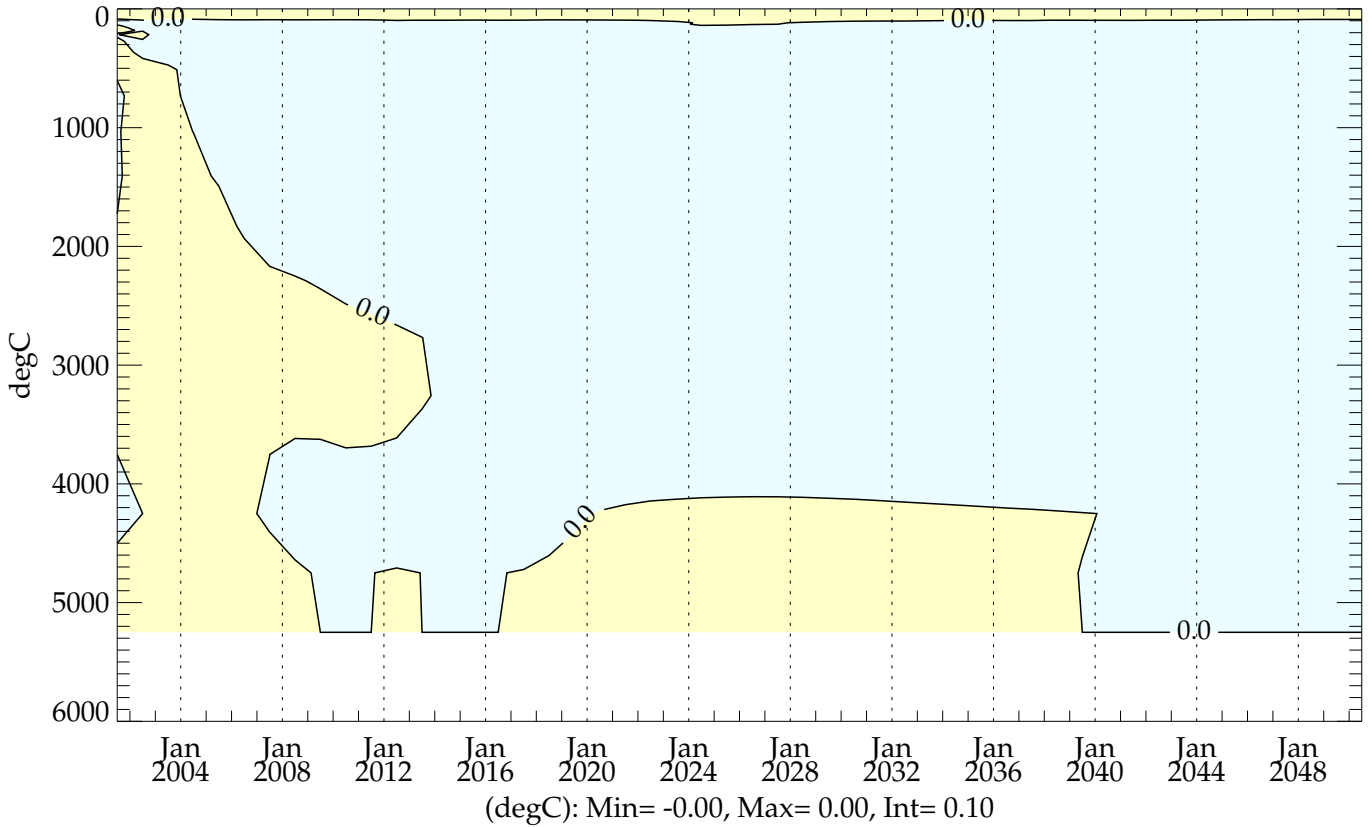
qsricef (20010101 - 20501231) - Levitus  
ZT-plot (0-6000m) Global Mean Temperature



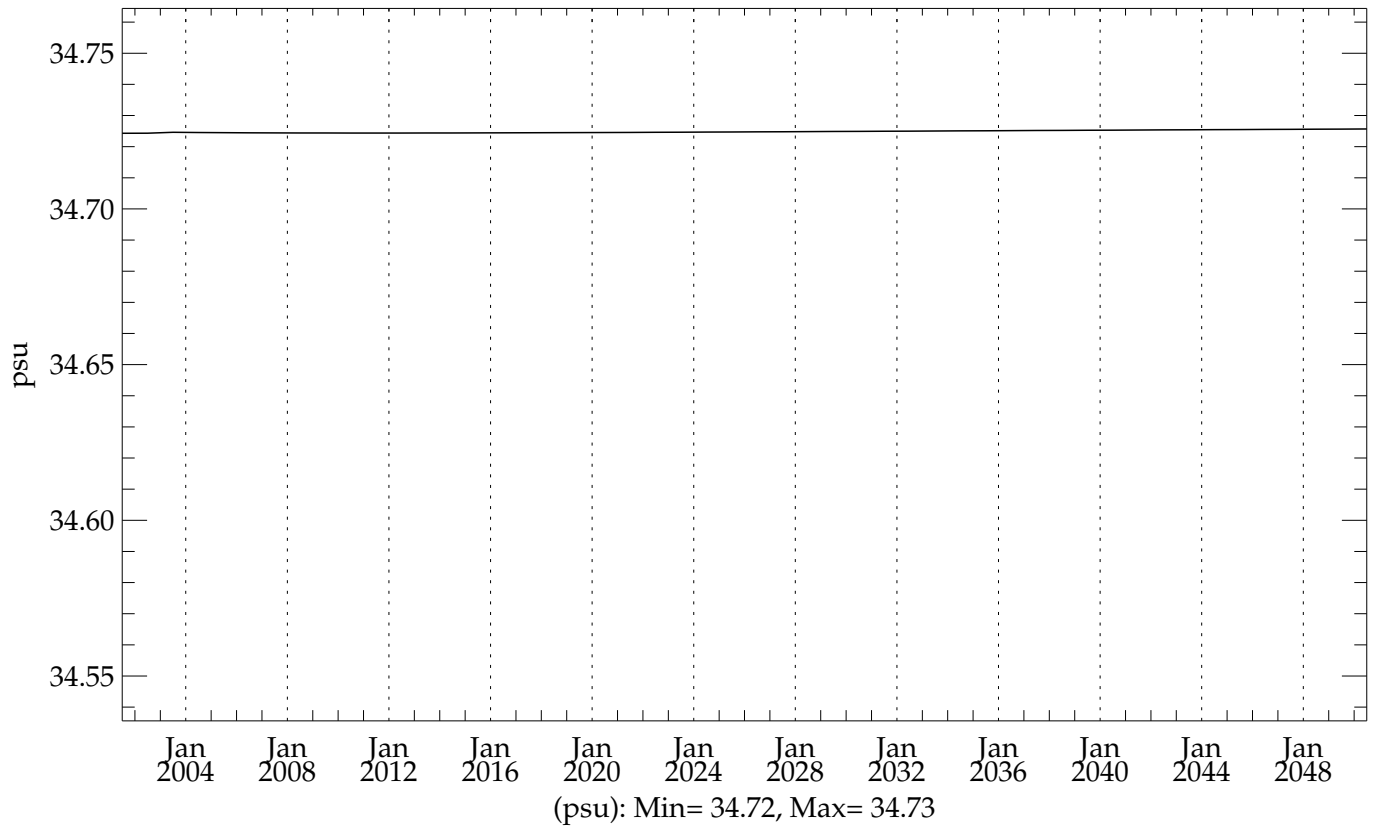
qsricef - testht (20010101 - 20501231)  
Global Mean Temperature



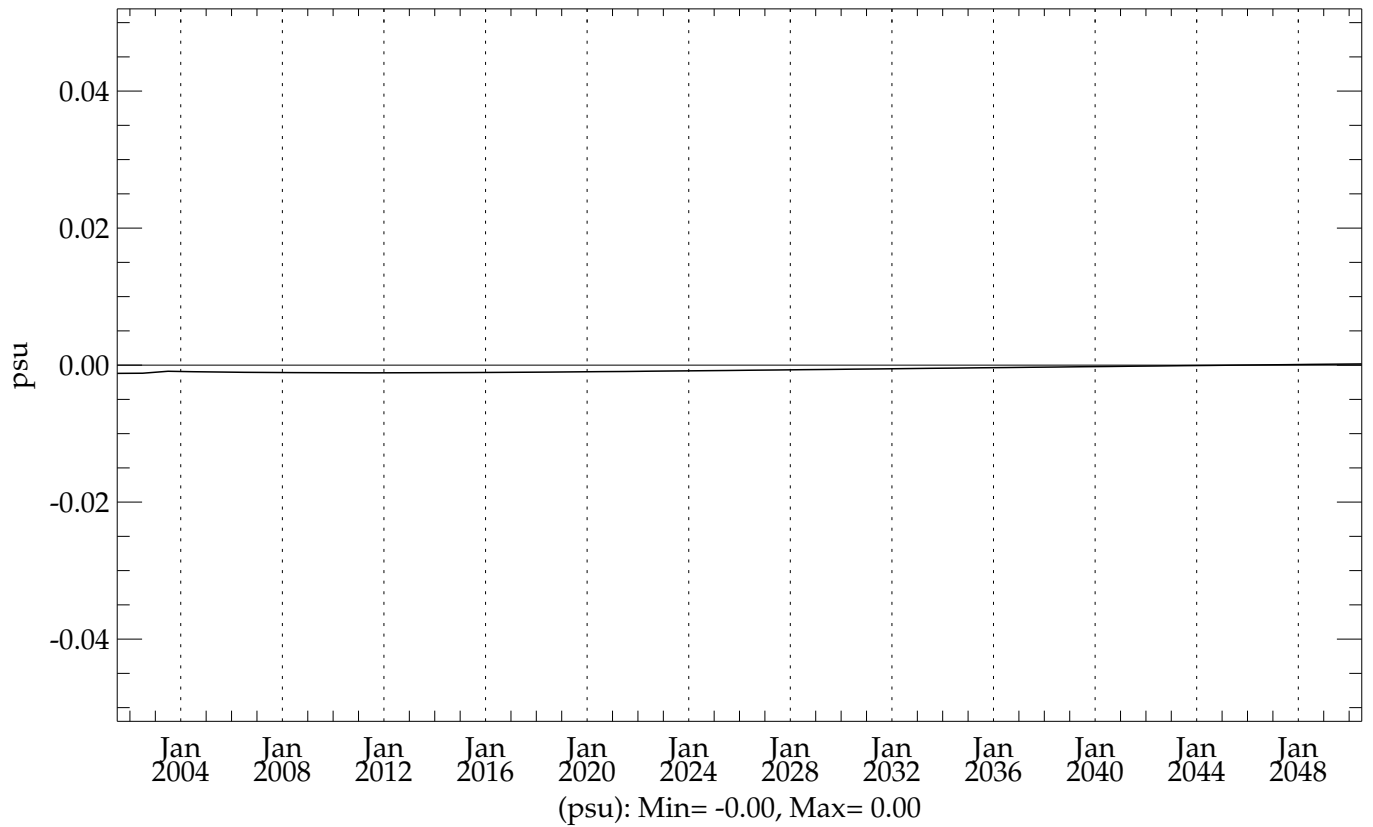
qsricef - testht (20010101 - 20501231)  
ZT-plot (0-6000m) Global Mean Temperature



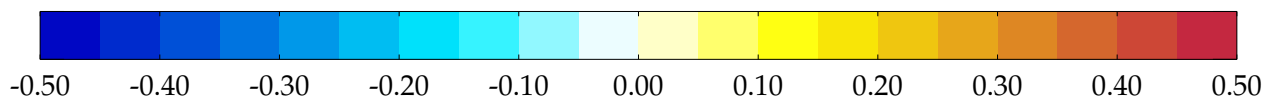
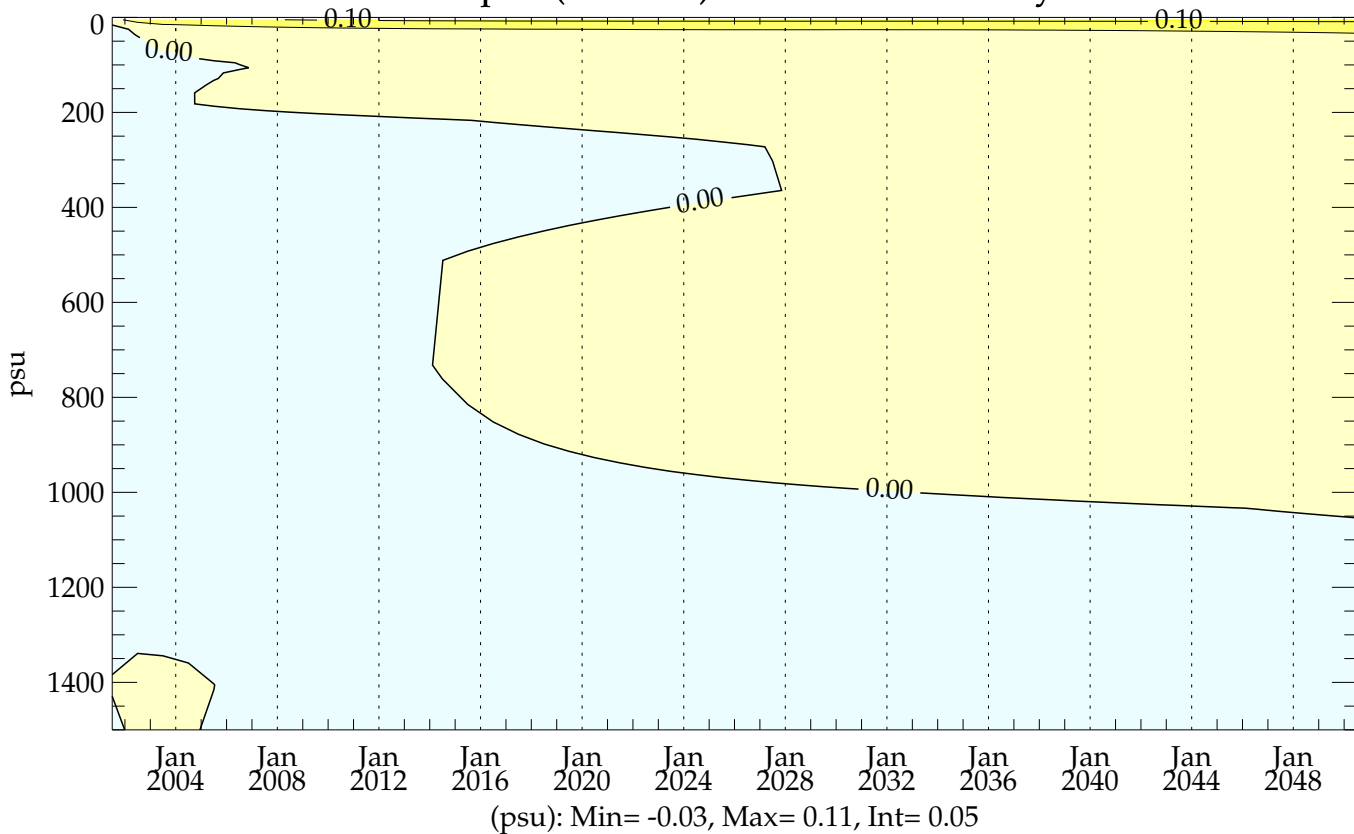
qsricef (20010101 - 20501231)  
Global Mean Salinity



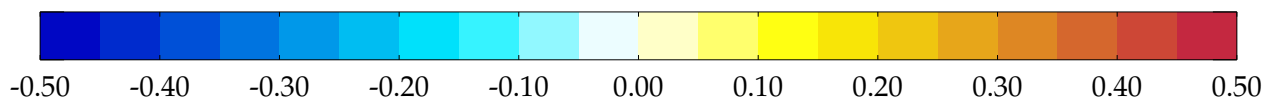
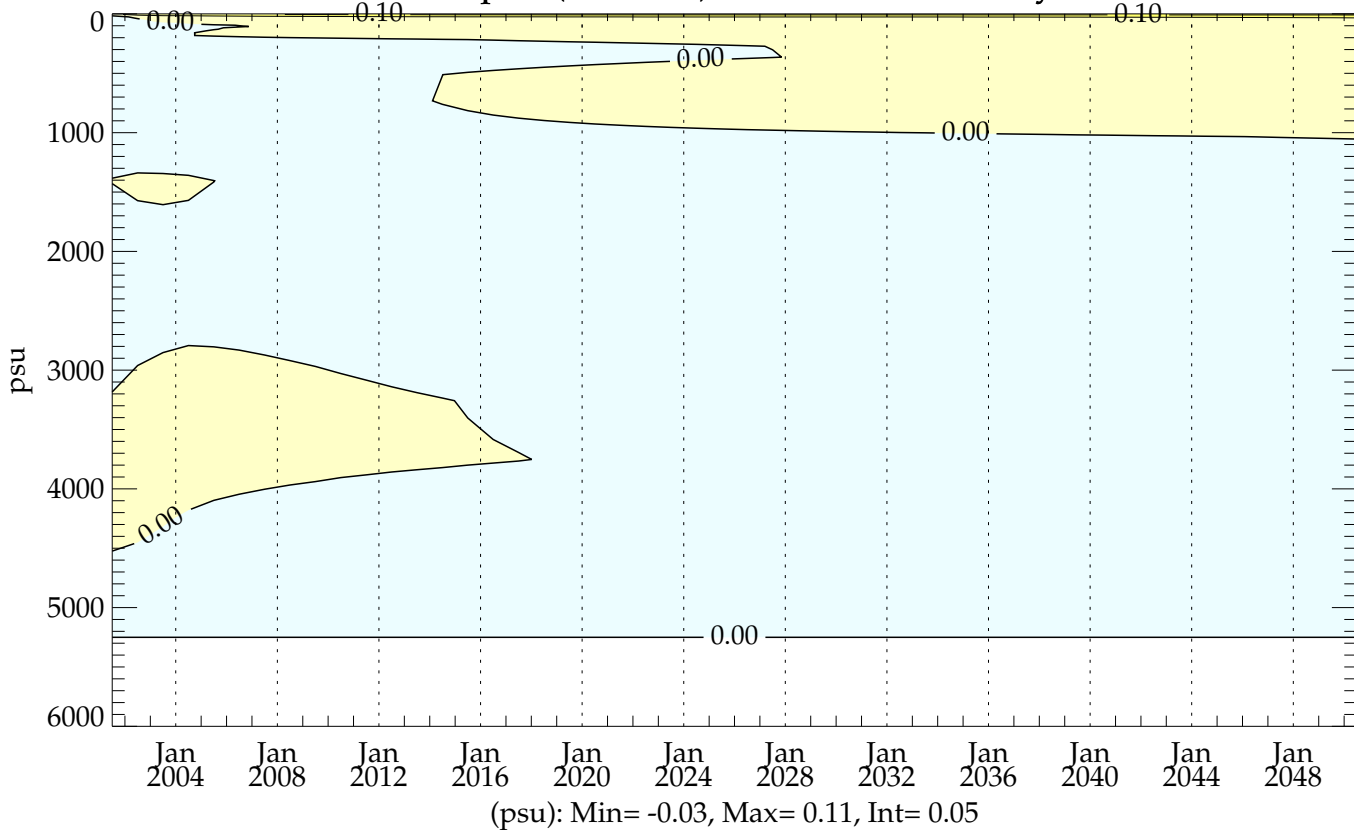
qsricef (20010101 - 20501231) - Levitus  
Global Mean Salinity



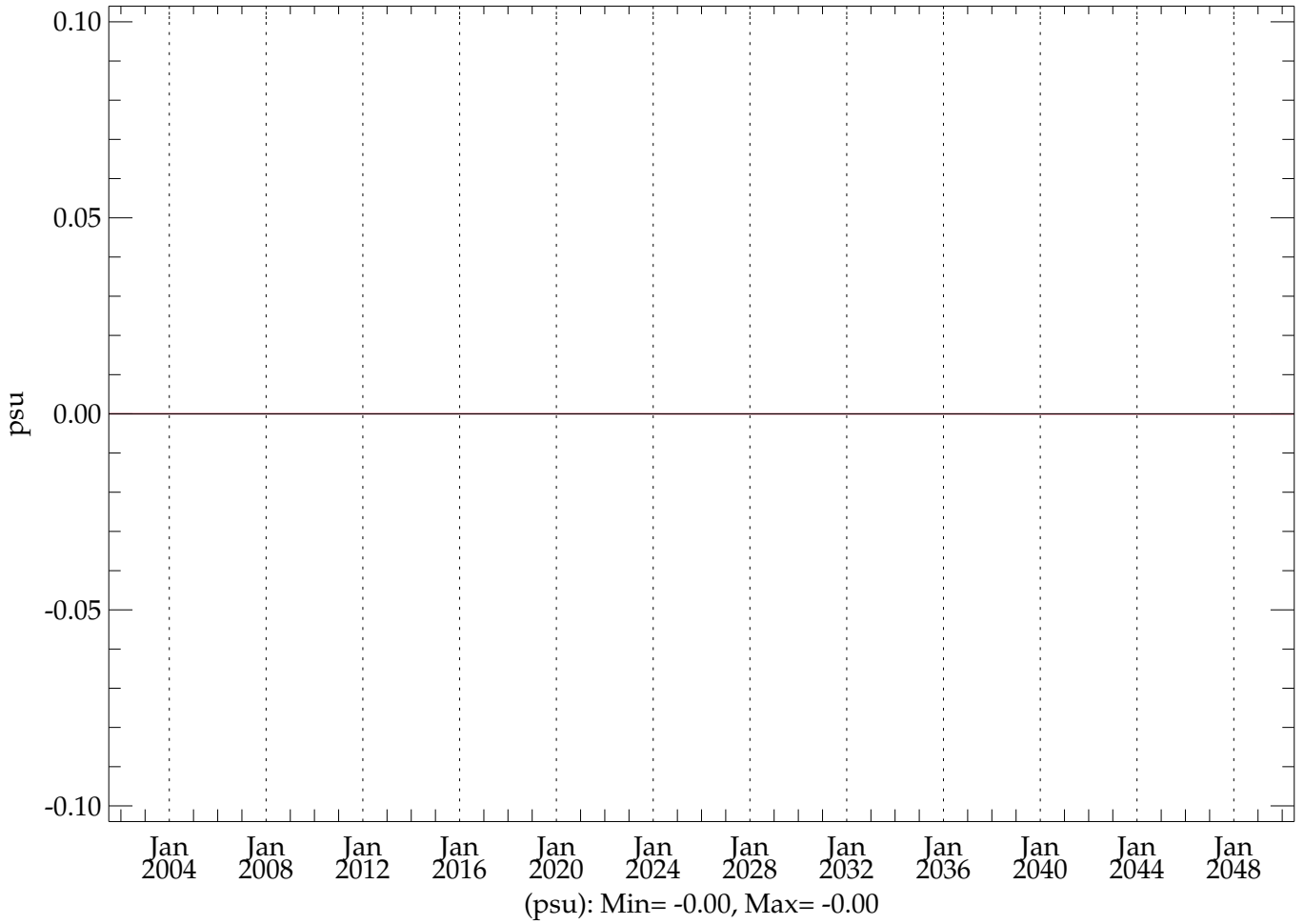
qsricef (20010101 - 20501231) - Levitus  
ZT-plot (0-1500m) Global Mean Salinity



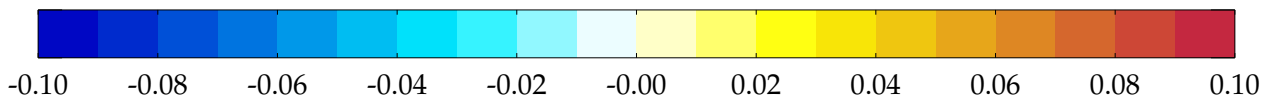
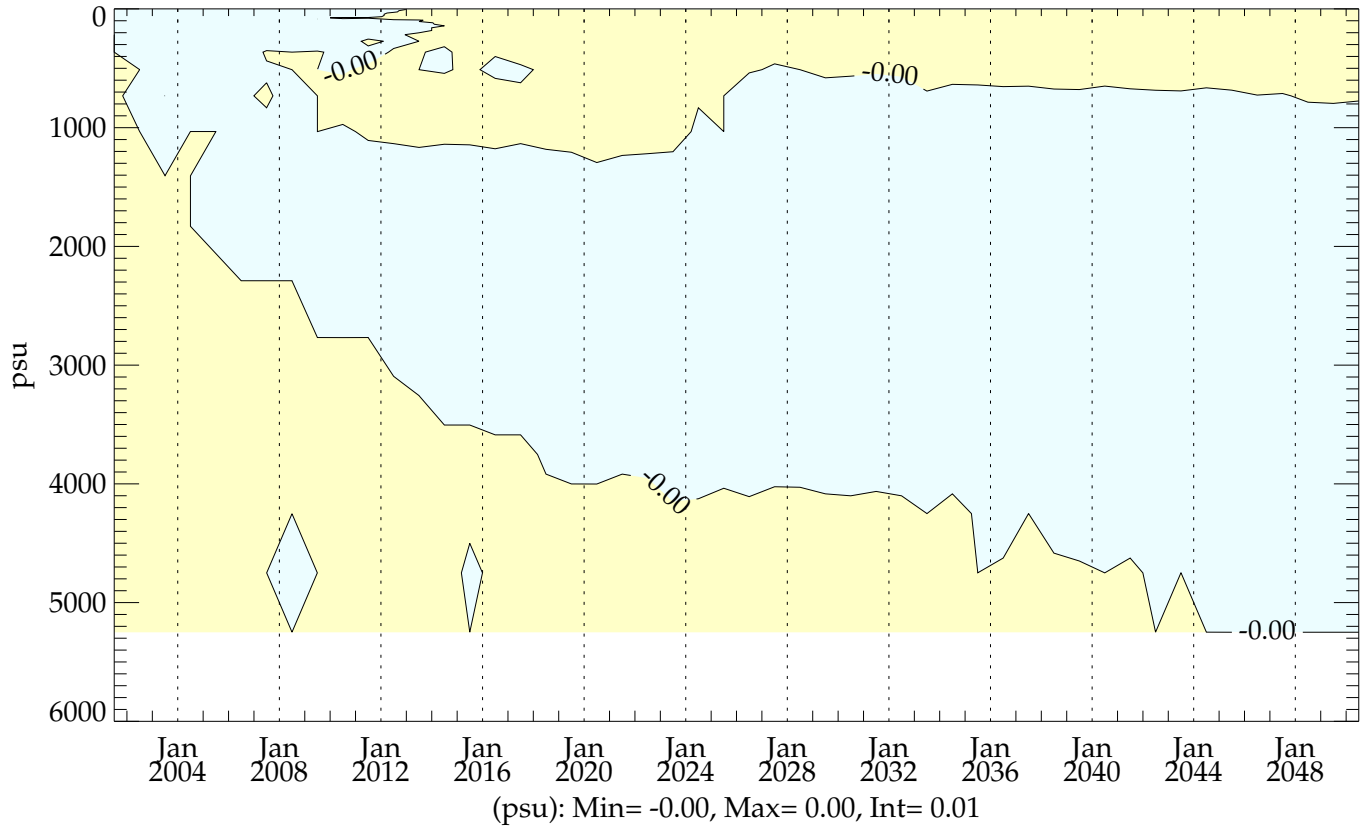
qsricef (20010101 - 20501231) - Levitus  
ZT-plot (0-6000m) Global Mean Salinity



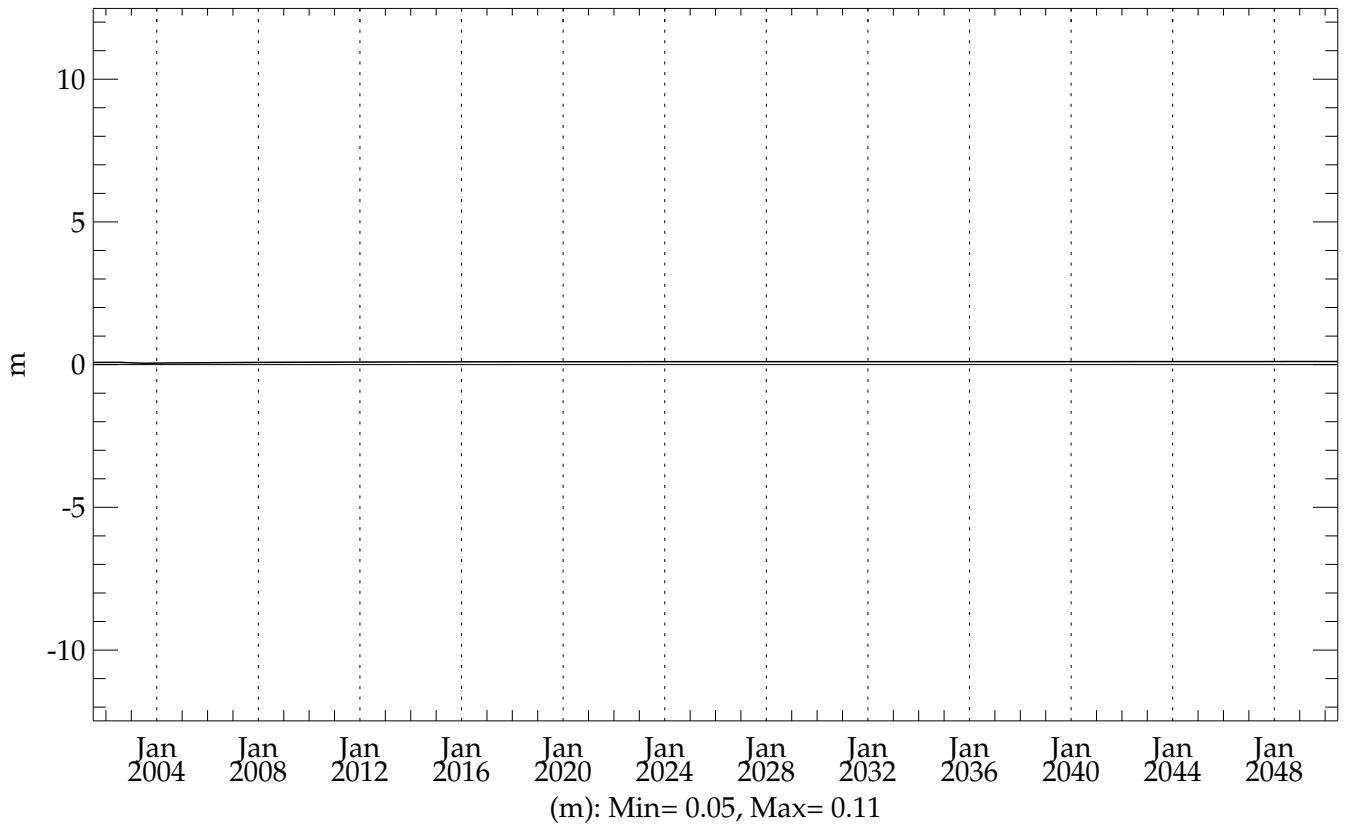
qsricef - testht (20010101 - 20501231)  
Global Mean Salinity



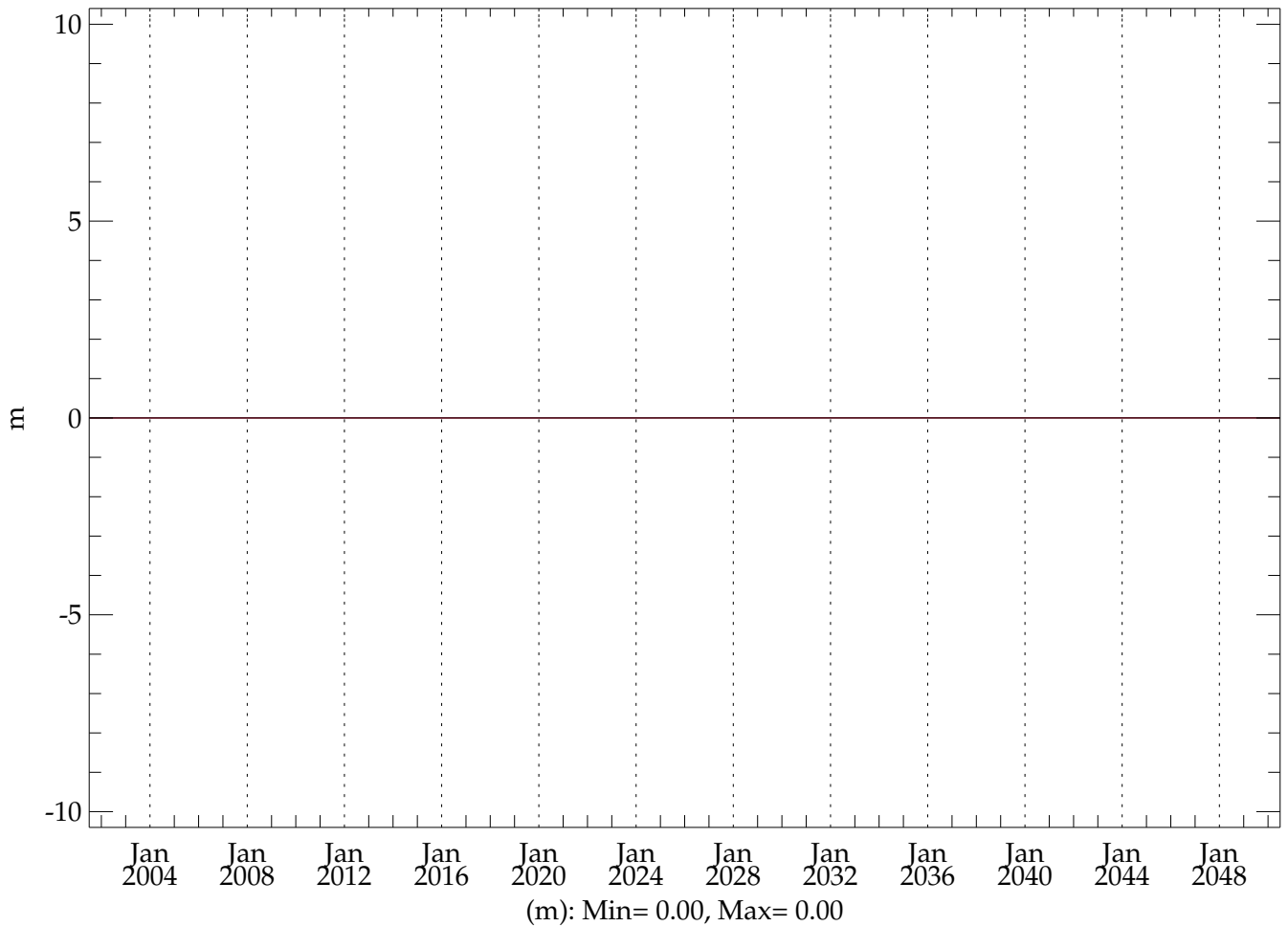
qsricef - testht (20010101 - 20501231)  
ZT-plot (0-6000m) Global Mean Salinity



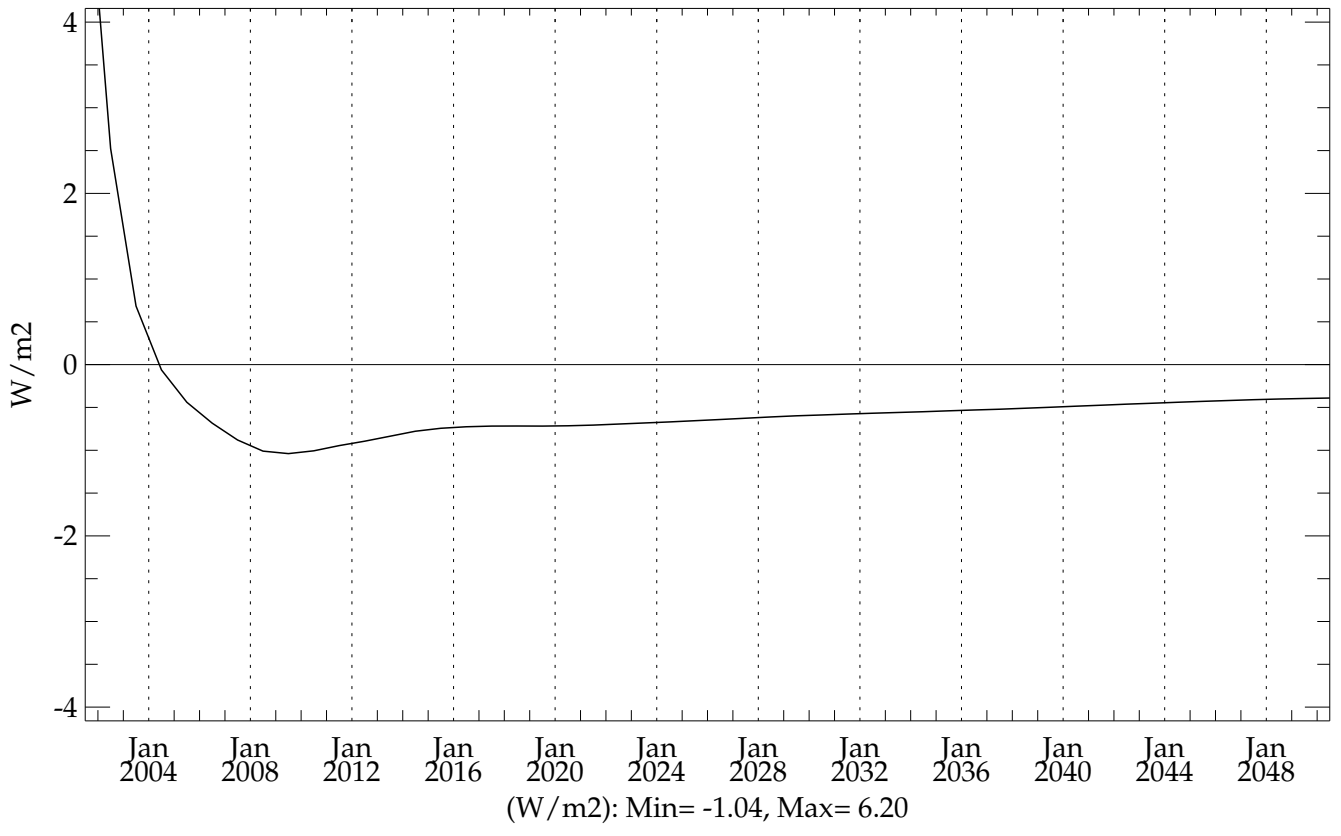
qsricef (20010101 - 20501231)  
Global Mean SSH



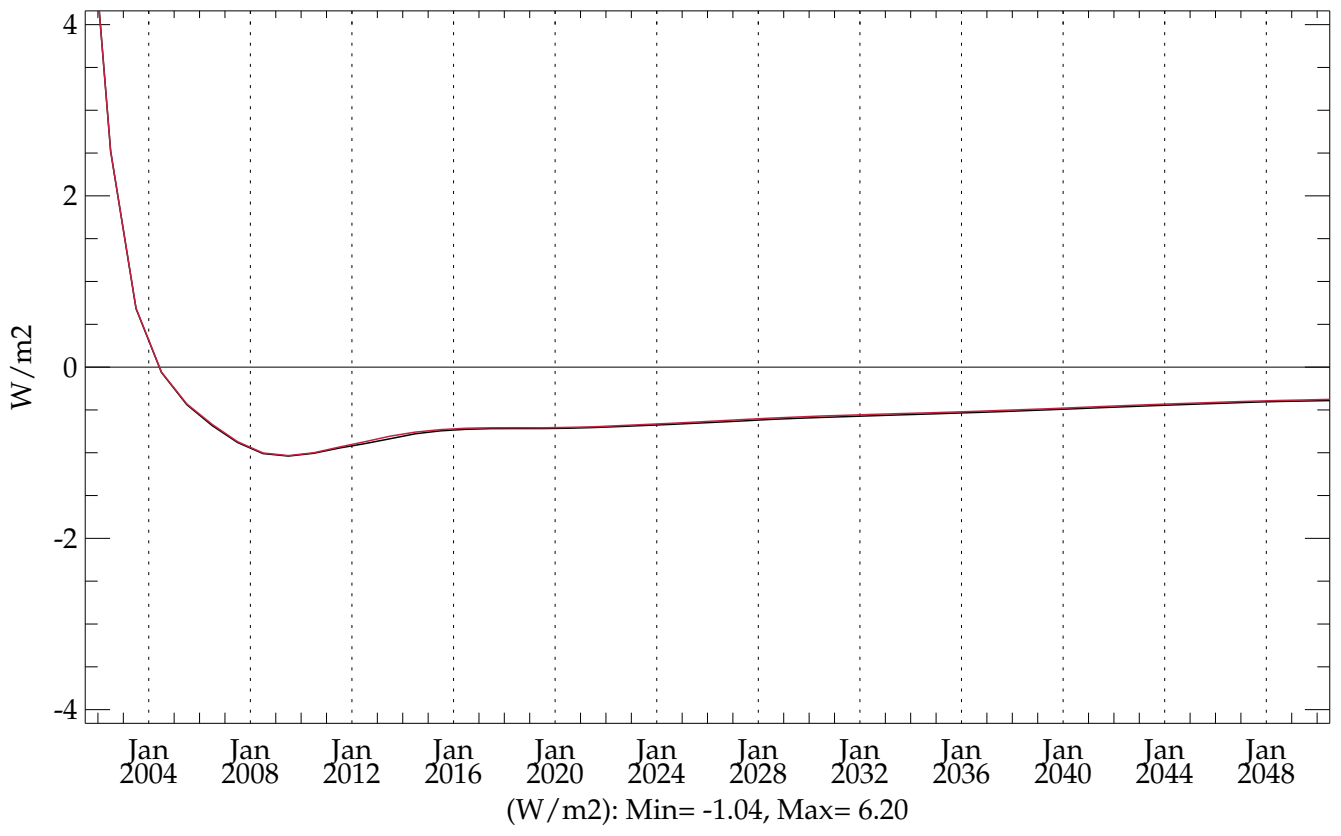
qsricef (BLACK) - testht (RED) (20010101 - 20501231)  
Global Mean SSH



qsricef (20010101 - 20501231)  
Global Mean Q net

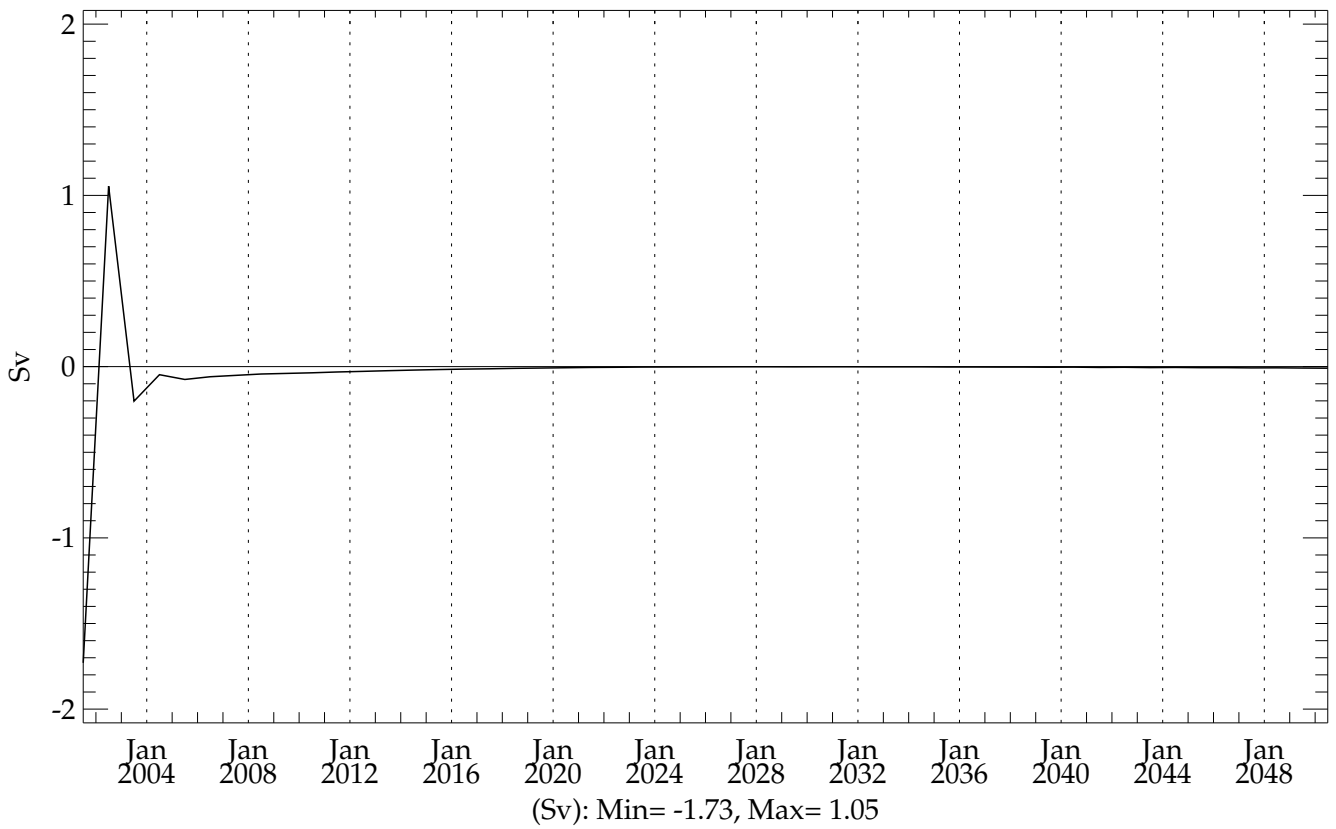


qsricef (BLACK) - testht (RED) (20010101 - 20501231)  
Global Mean Q net

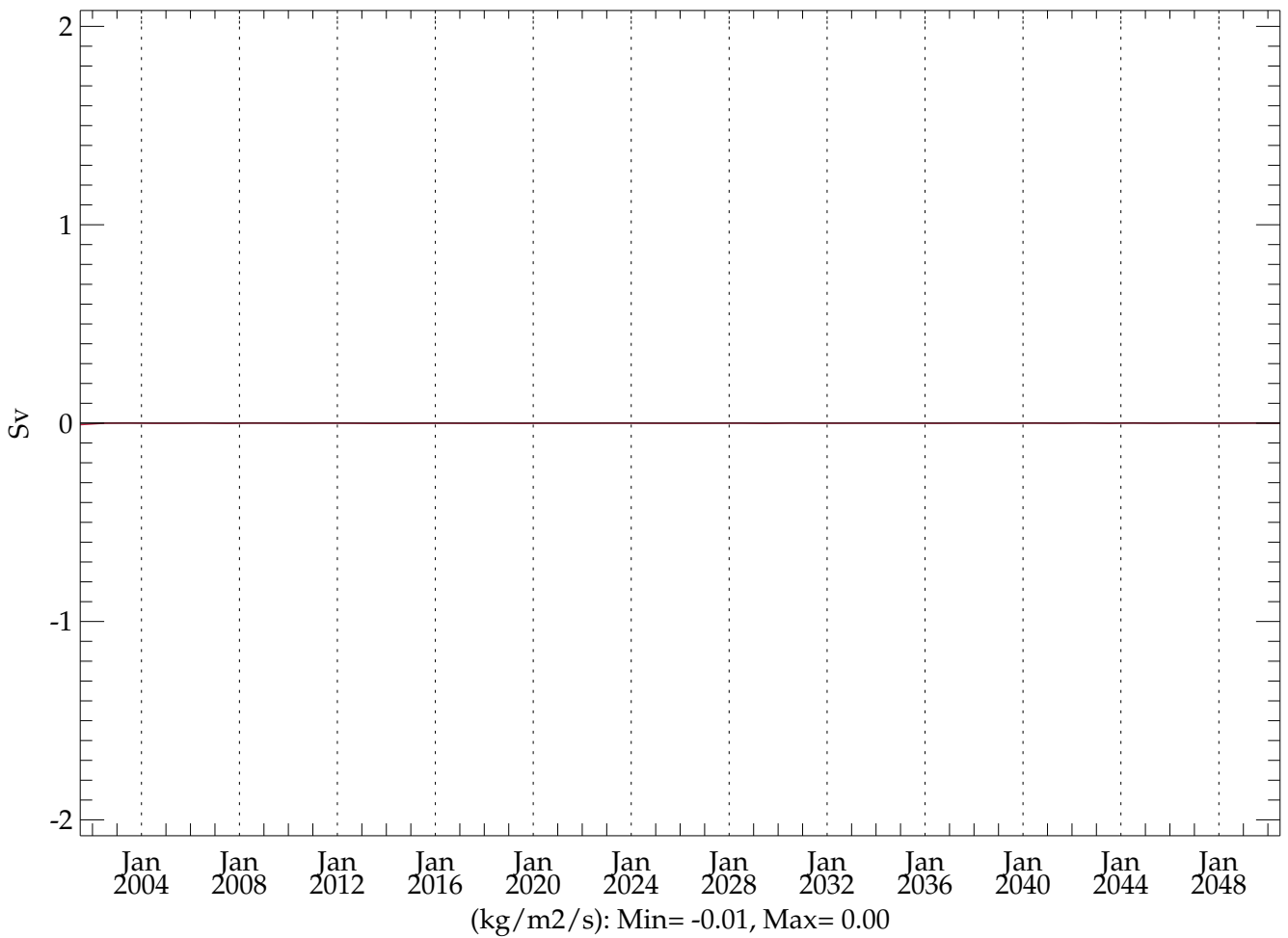




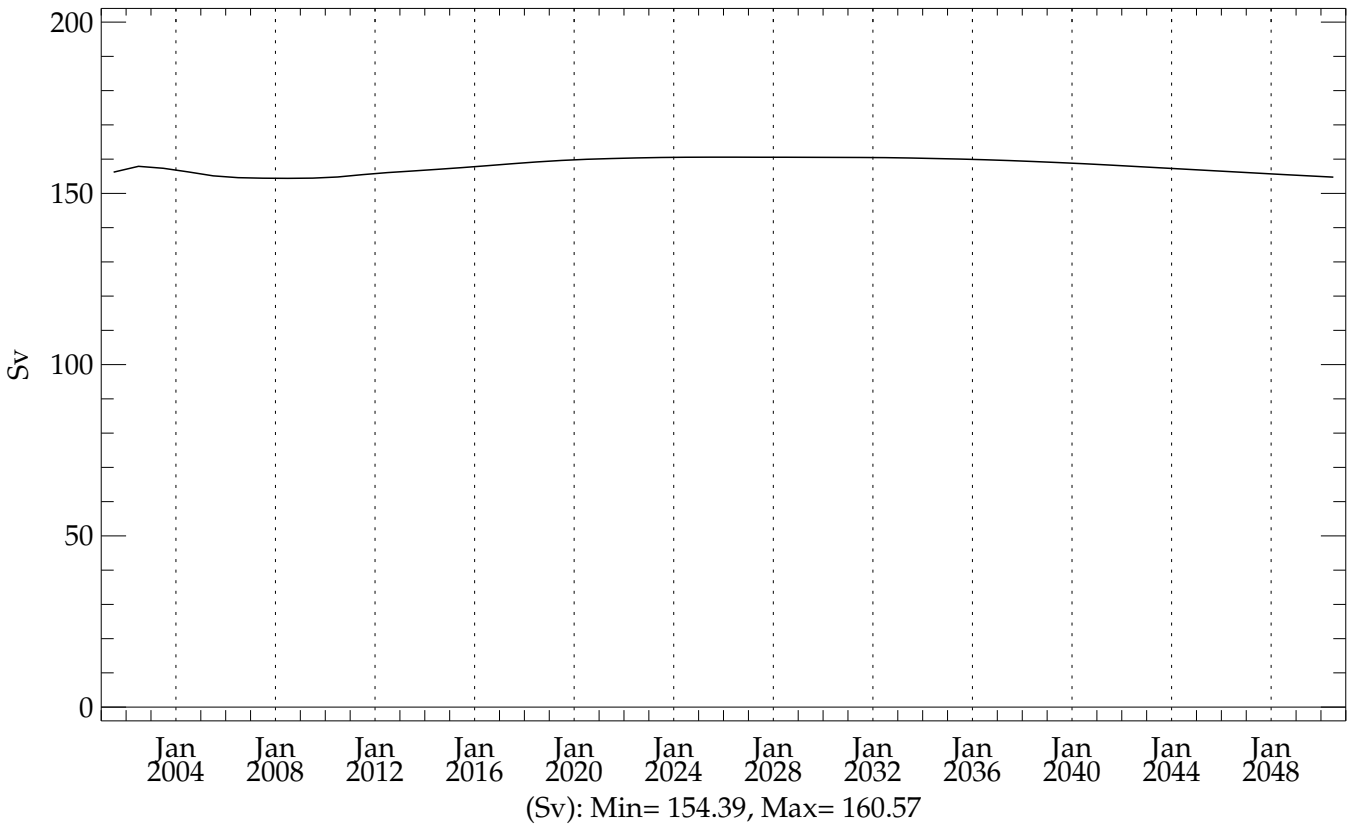
qsricef (20010101 - 20501231)  
Global Mean EMP



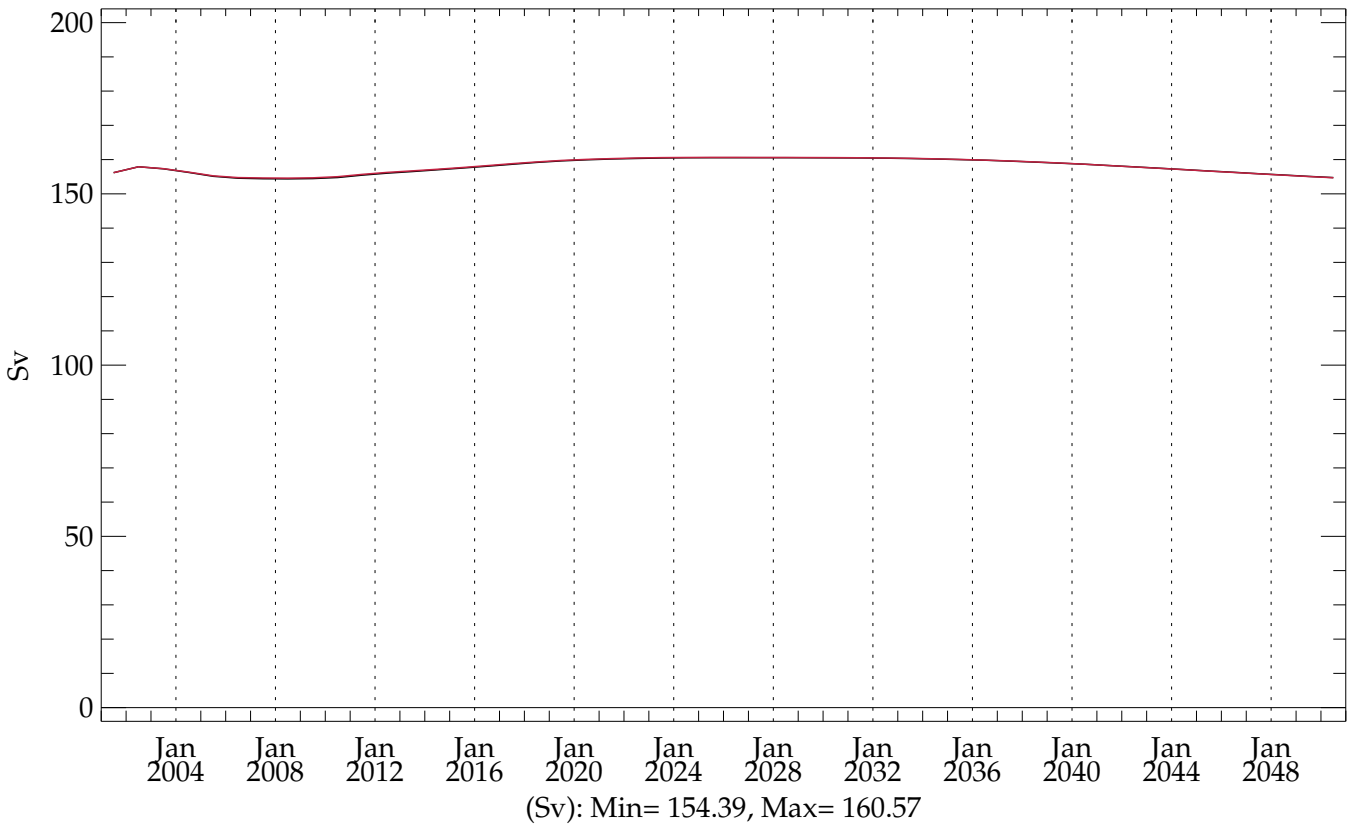
qsricef (BLACK) - testht (RED) (20010101 - 20501231)  
Global Mean EMP



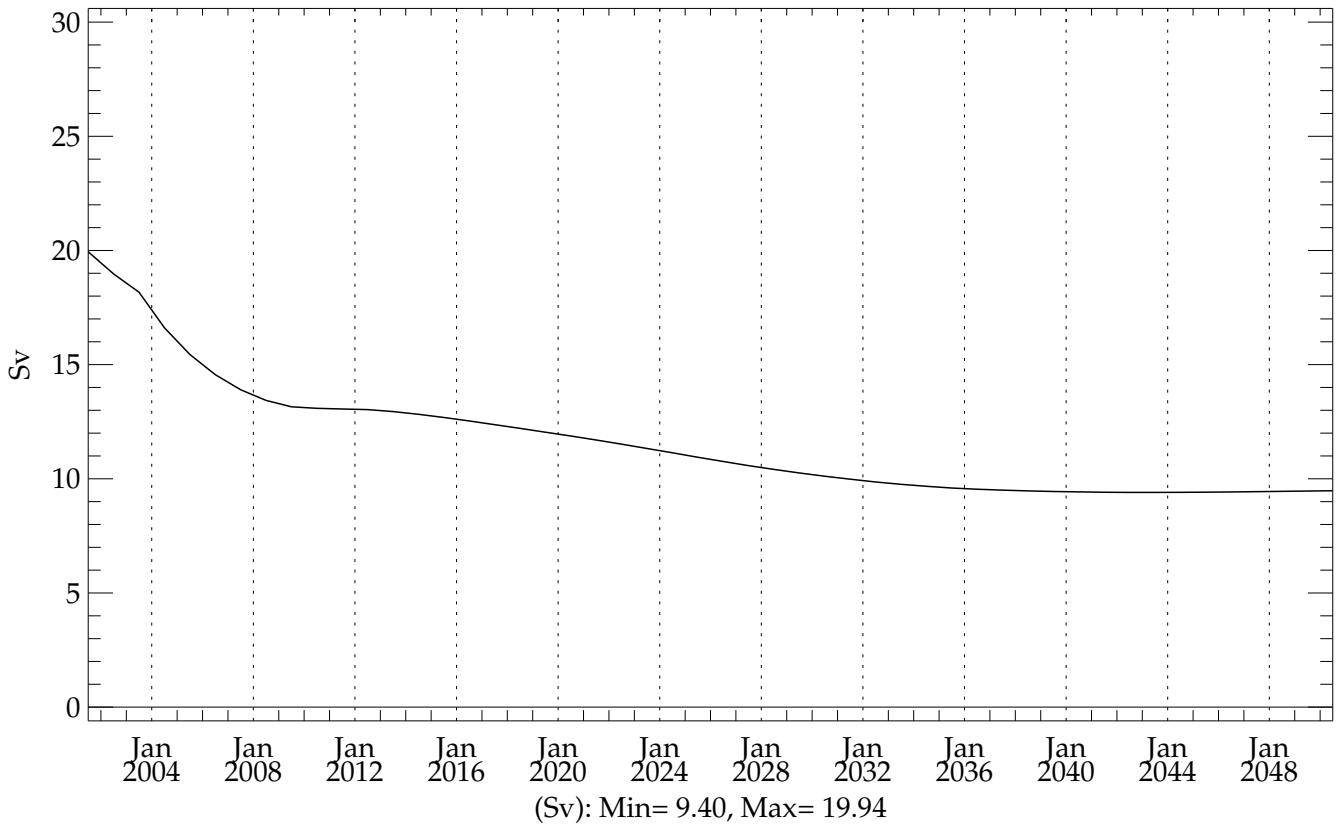
qsricef (20010101 - 20501231)  
Drake Transport



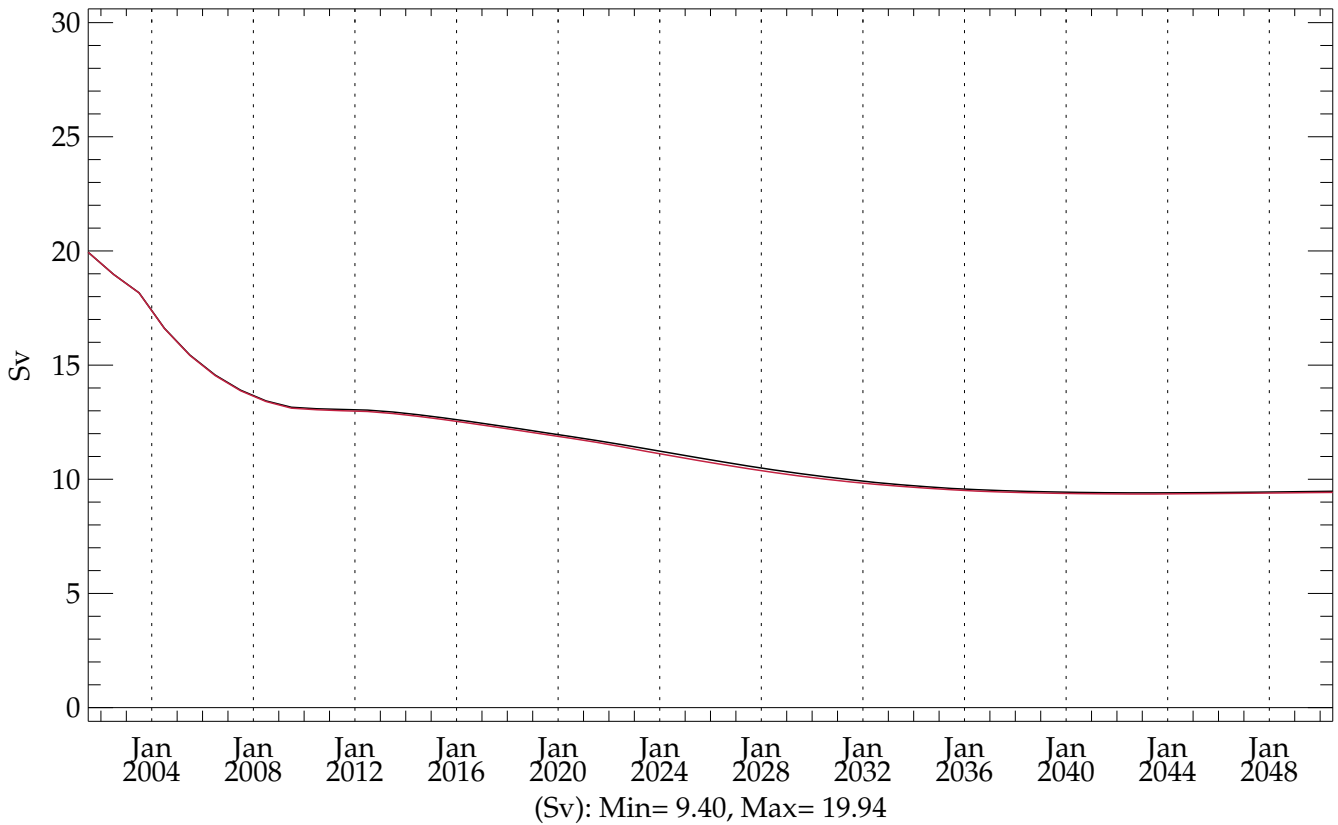
qsricef (BLACK) - testht (RED) (20010101 - 20501231)  
Drake Transport



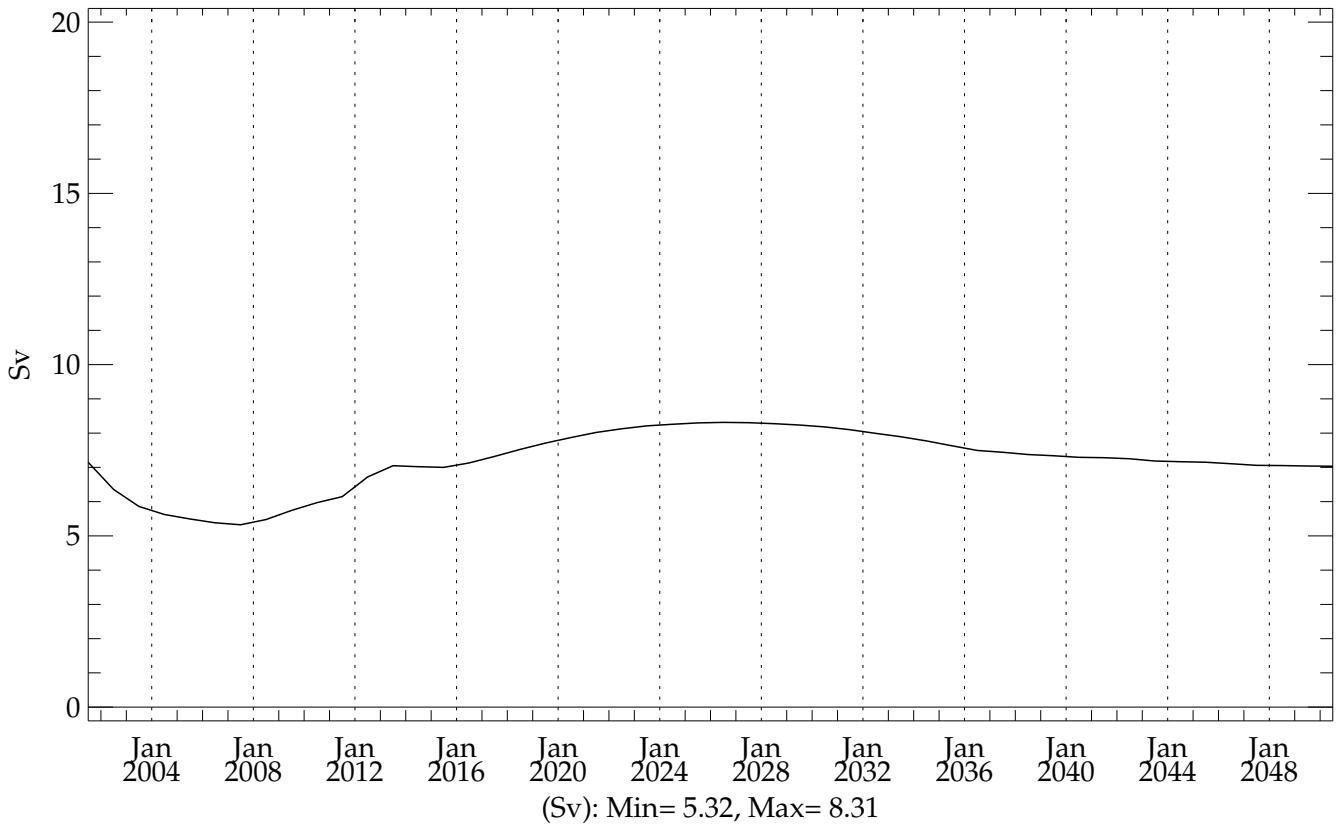
qsricef (20010101 - 20501231)  
Max Atlantic MOC between 40N and 50N



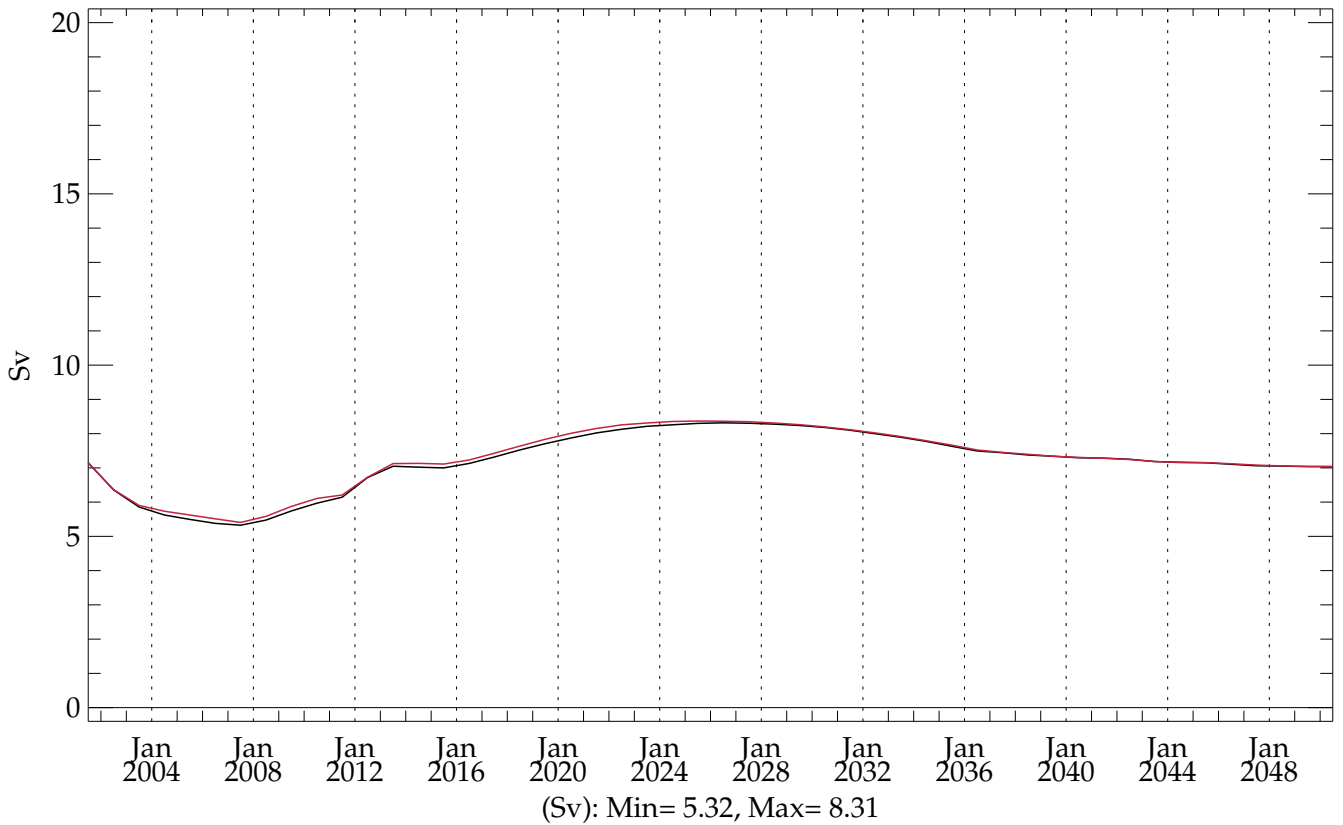
qsricef (BLACK) - testht (RED) (20010101 - 20501231)  
Max Atlantic MOC between 40N and 50N



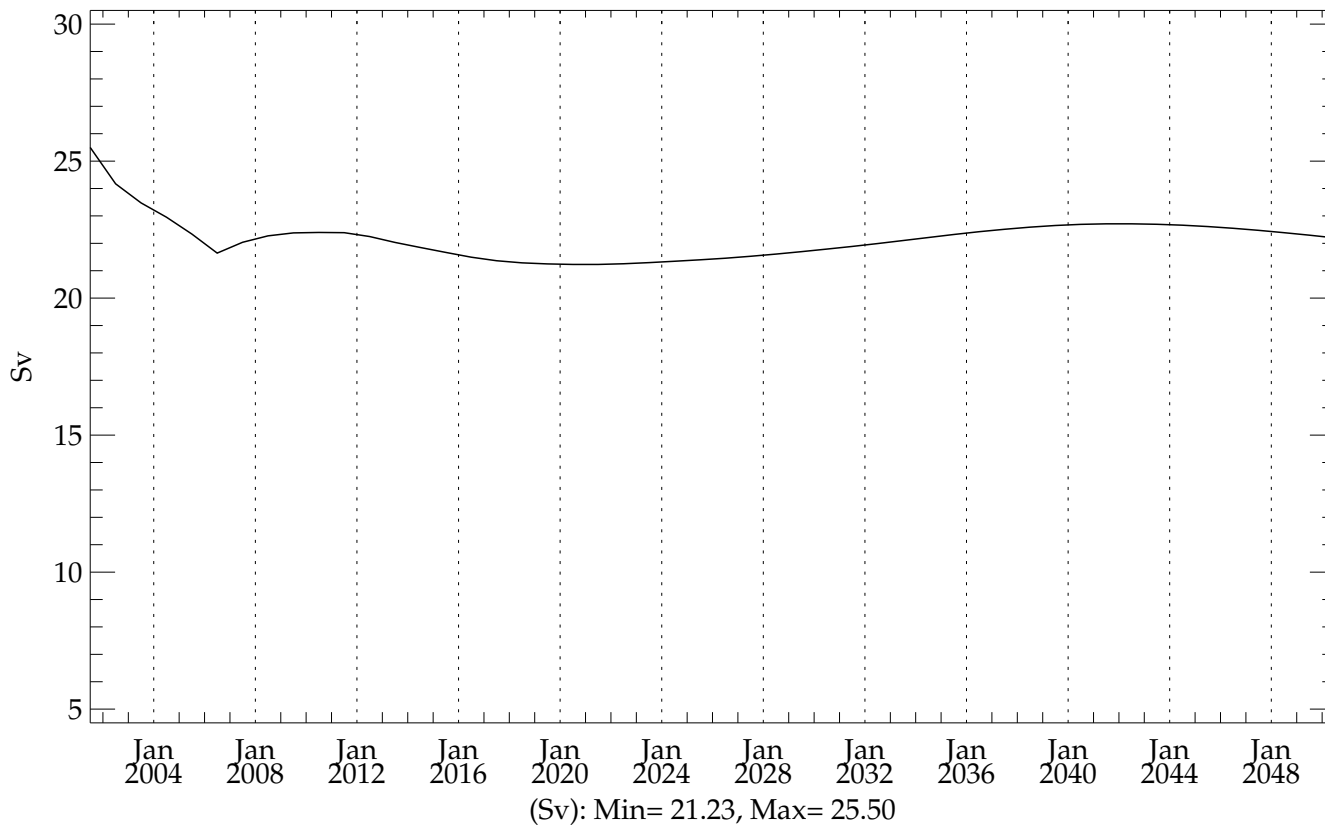
qsricef (20010101 - 20501231)  
Max AntArctic Bottom Water between 80S and 65S (20010101 - 20501231)



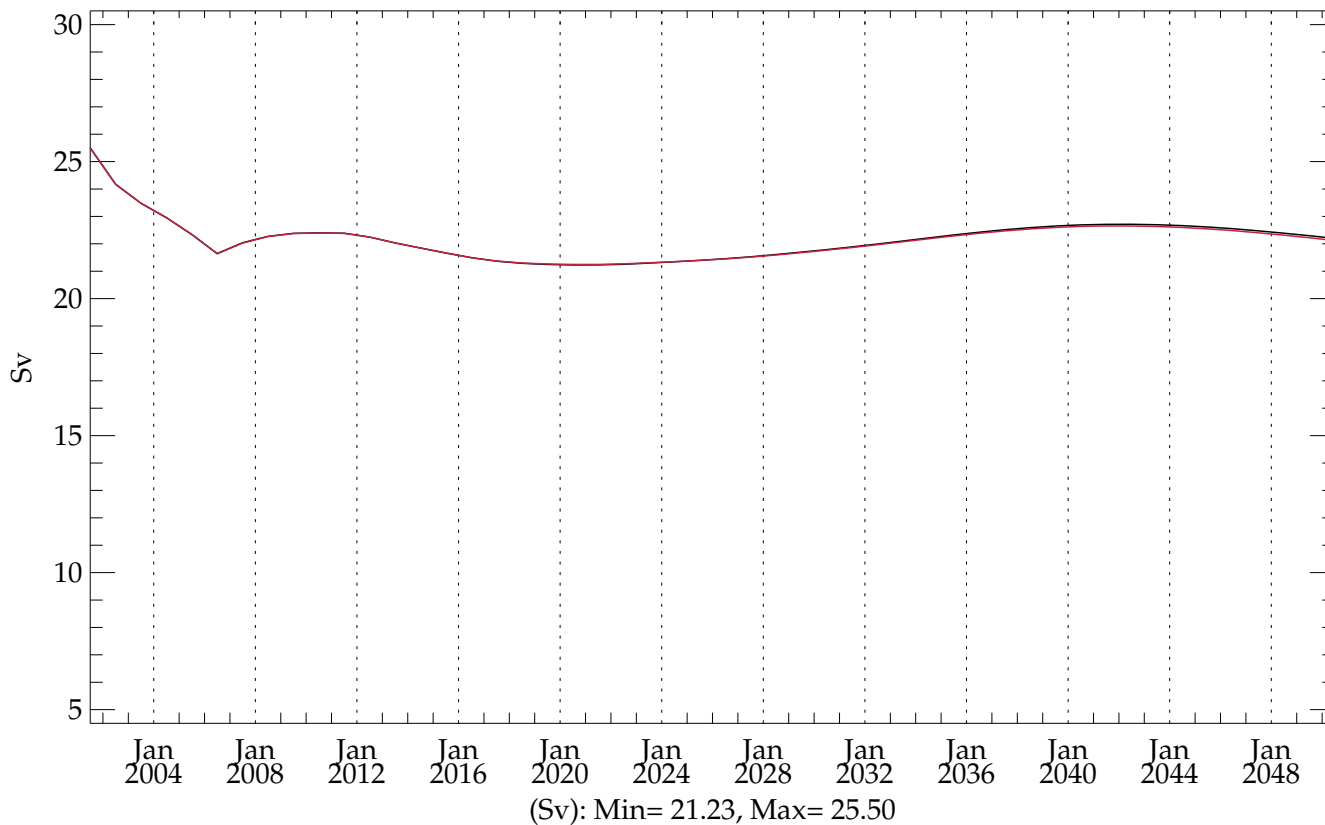
qsricef (BLACK) - testht (RED) (20010101 - 20501231)  
Max AntArctic Bottom Water between 80S and 65S



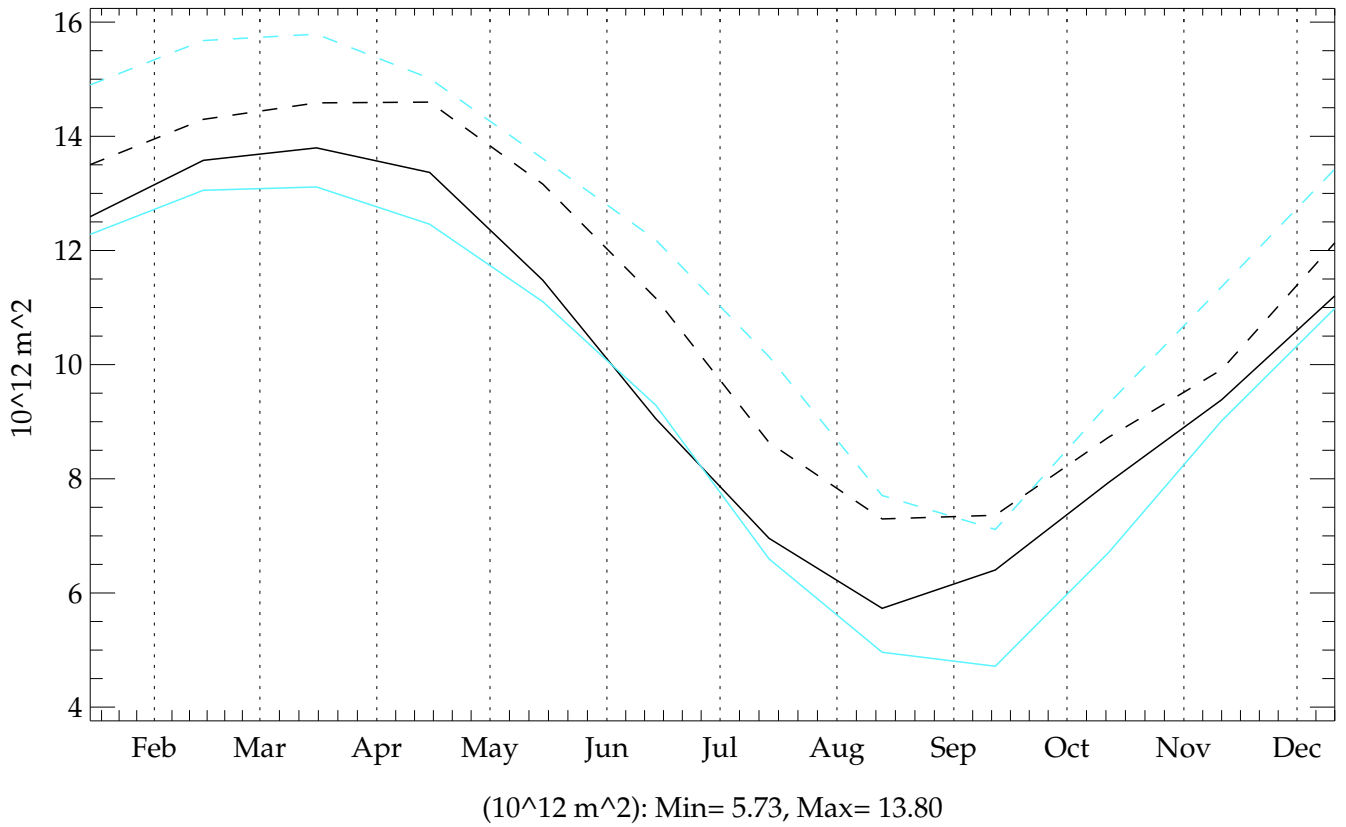
qsricef (20010101 - 20501231)  
Max AntArctic Bottom Cell between 65S and 30N (20010101 - 20501231)



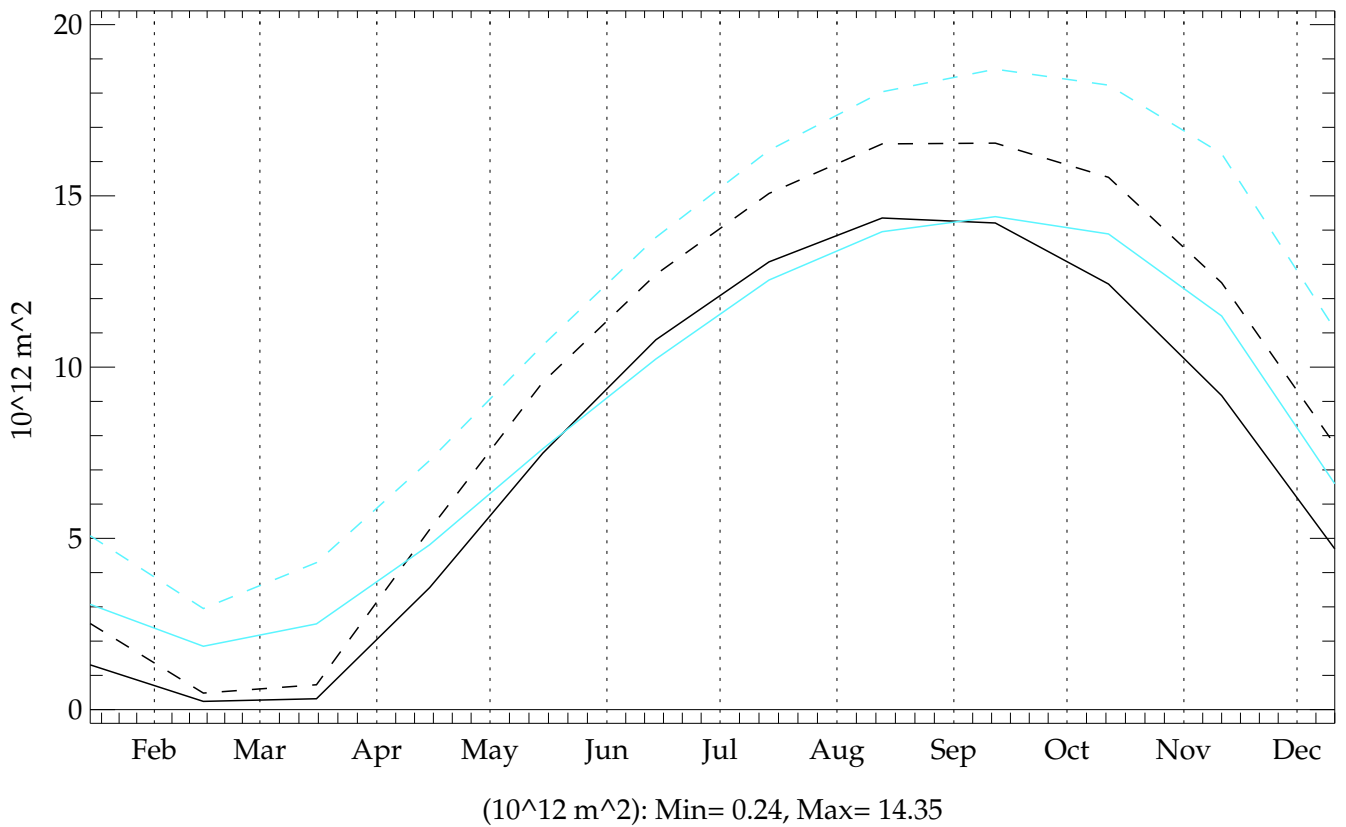
qsricef (BLACK) - testht (RED) (20010101 - 20501231)  
Max AntArctic Bottom Cell between 65S and 30N



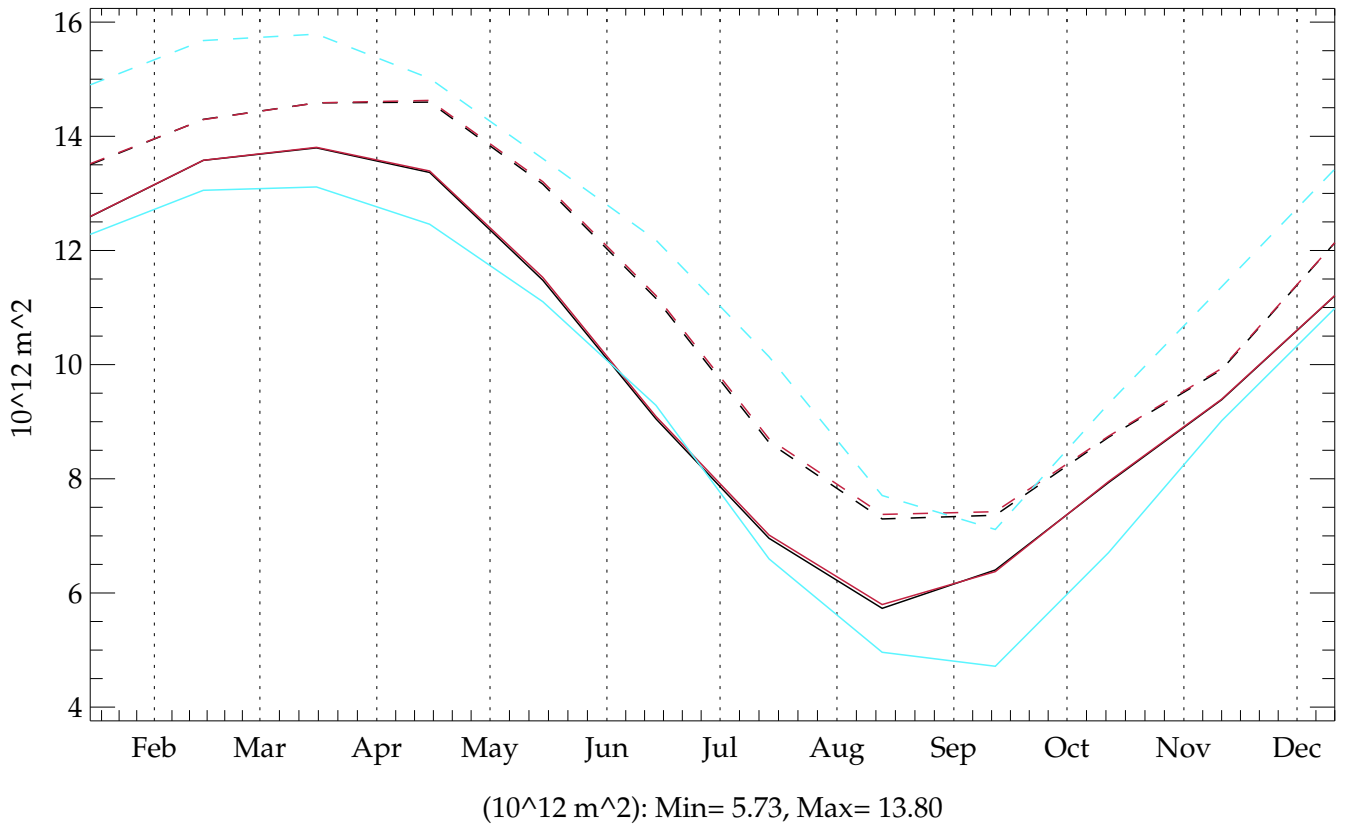
Northern Hemisphere  
qsricef (BLACK) (20010101 - 20501231)  
OBSERVATION (light blue)  
Global Annual Mean Ice Area (CONTINUOUS)  
and Extend minus 15% (DASHED)



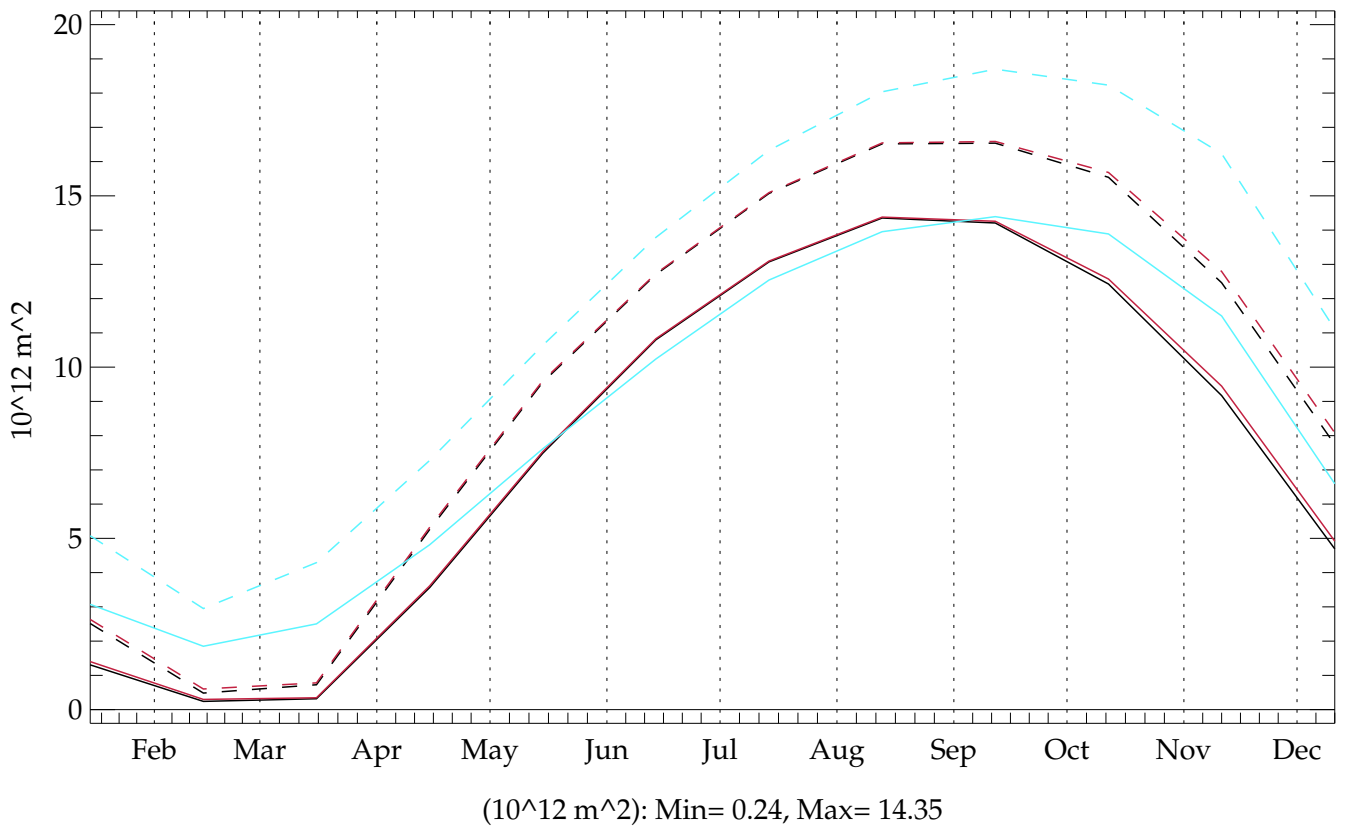
Southern Hemisphere  
qsricef (BLACK) (20010101 - 20501231)  
OBSERVATION (light blue)  
Global Annual Mean Ice Area (CONTINUOUS)  
and Extend minus 15% (DASHED)



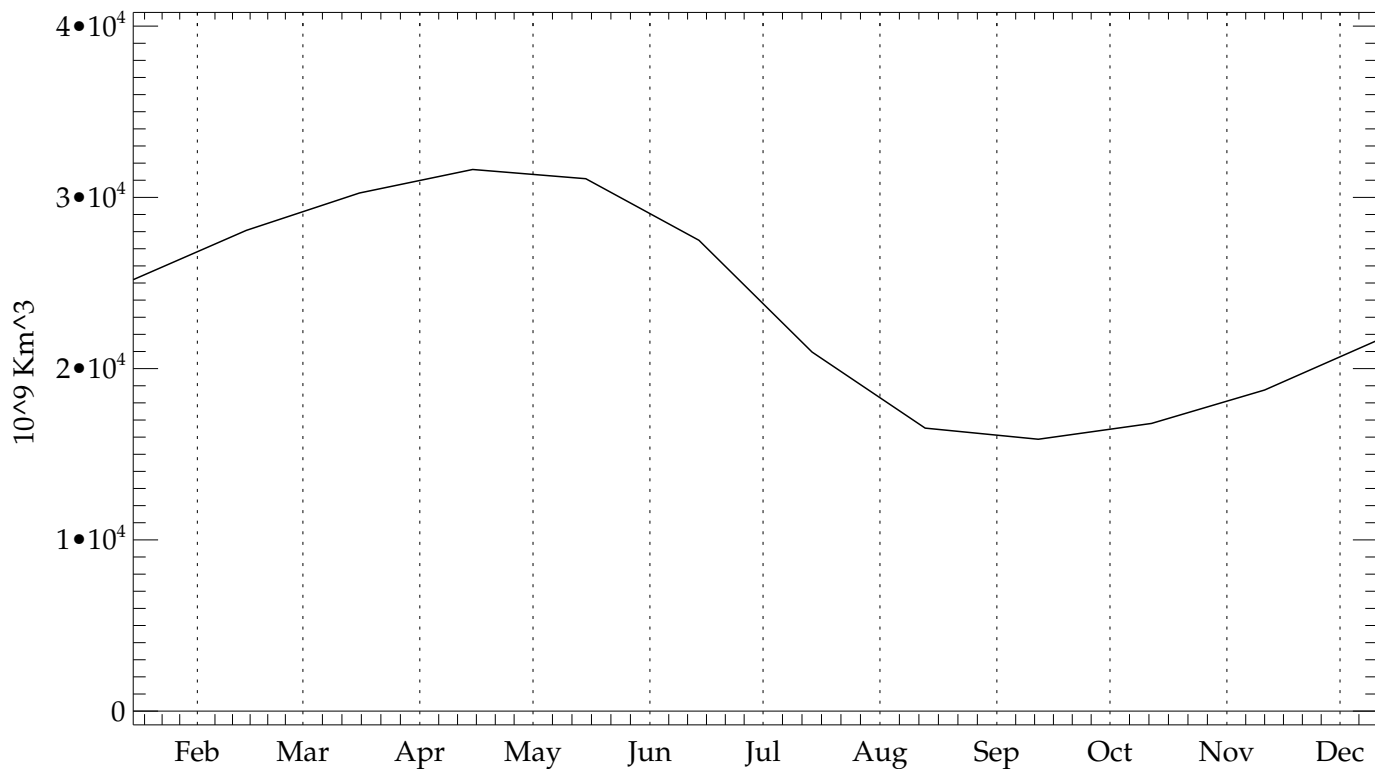
Northern Hemisphere  
qsricef (BLACK) - testht (RED) (20010101 - 20501231)  
OBSERVATION (light blue)  
Global Annual Mean Ice Area (CONTINUOUS)  
and Extend minus 15% (DASHED)



Southern Hemisphere  
qsricef (BLACK) - testht (RED) (20010101 - 20501231)  
OBSERVATION (light blue)  
Global Annual Mean Ice Area (CONTINUOUS)  
and Extend minus 15% (DASHED)

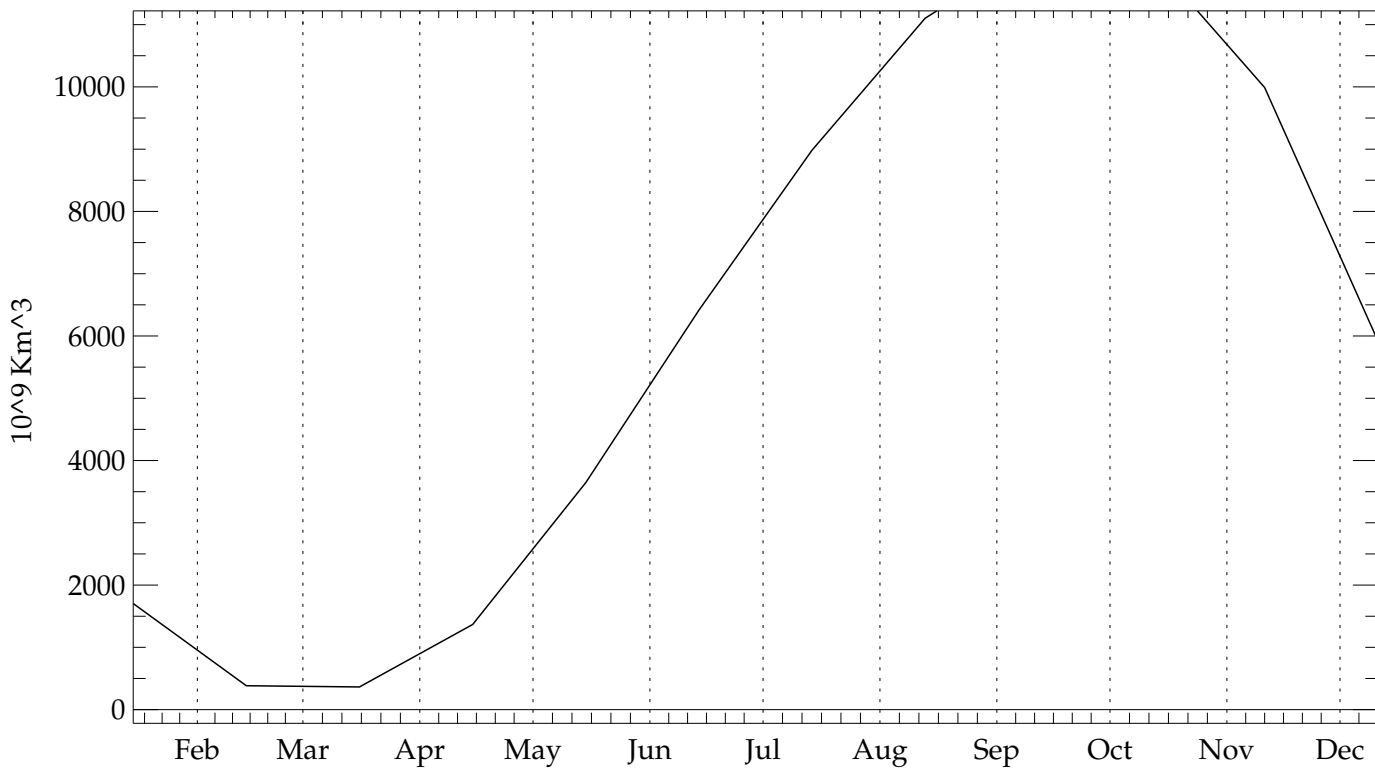


Northern Hemisphere  
qsricef (20010101 - 20501231)  
Global Annual Mean Ice Volume (BLACK)



( $10^9 \text{ Km}^3$ ): Min= 15875.78, Max= 31626.86

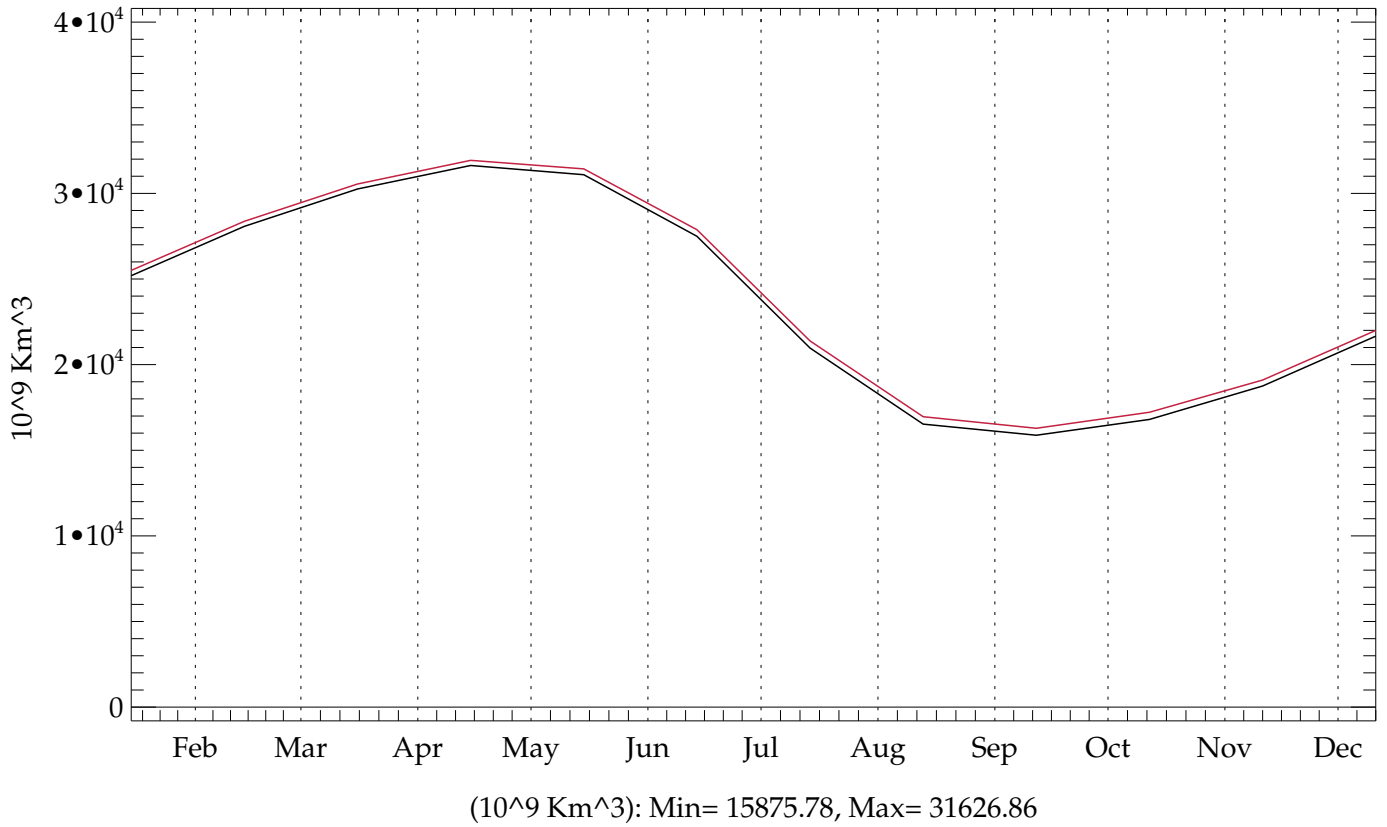
Southern Hemisphere  
qsricef (20010101 - 20501231) -  
Global Annual Mean Ice Volume (BLACK)



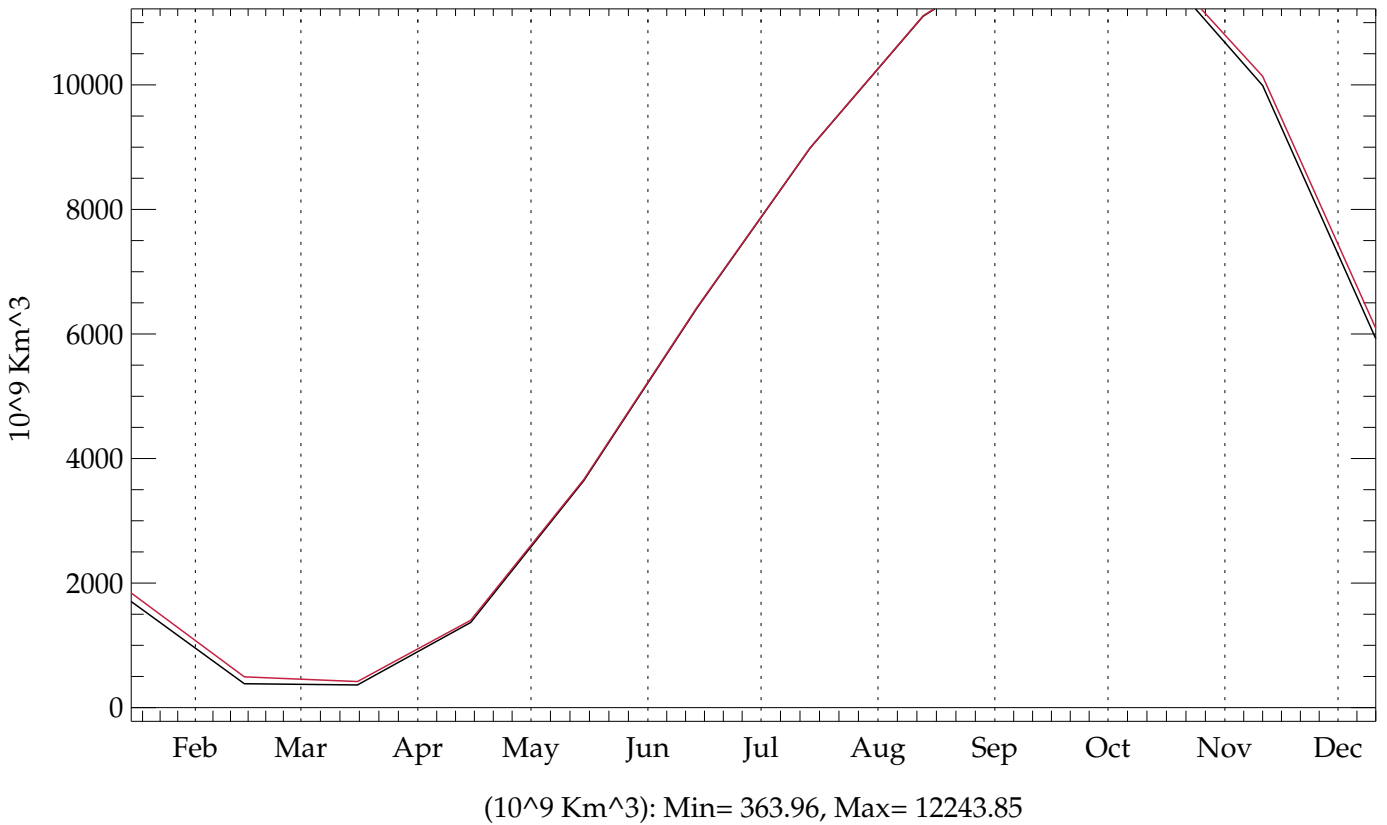
( $10^9 \text{ Km}^3$ ): Min= 363.96, Max= 12243.85



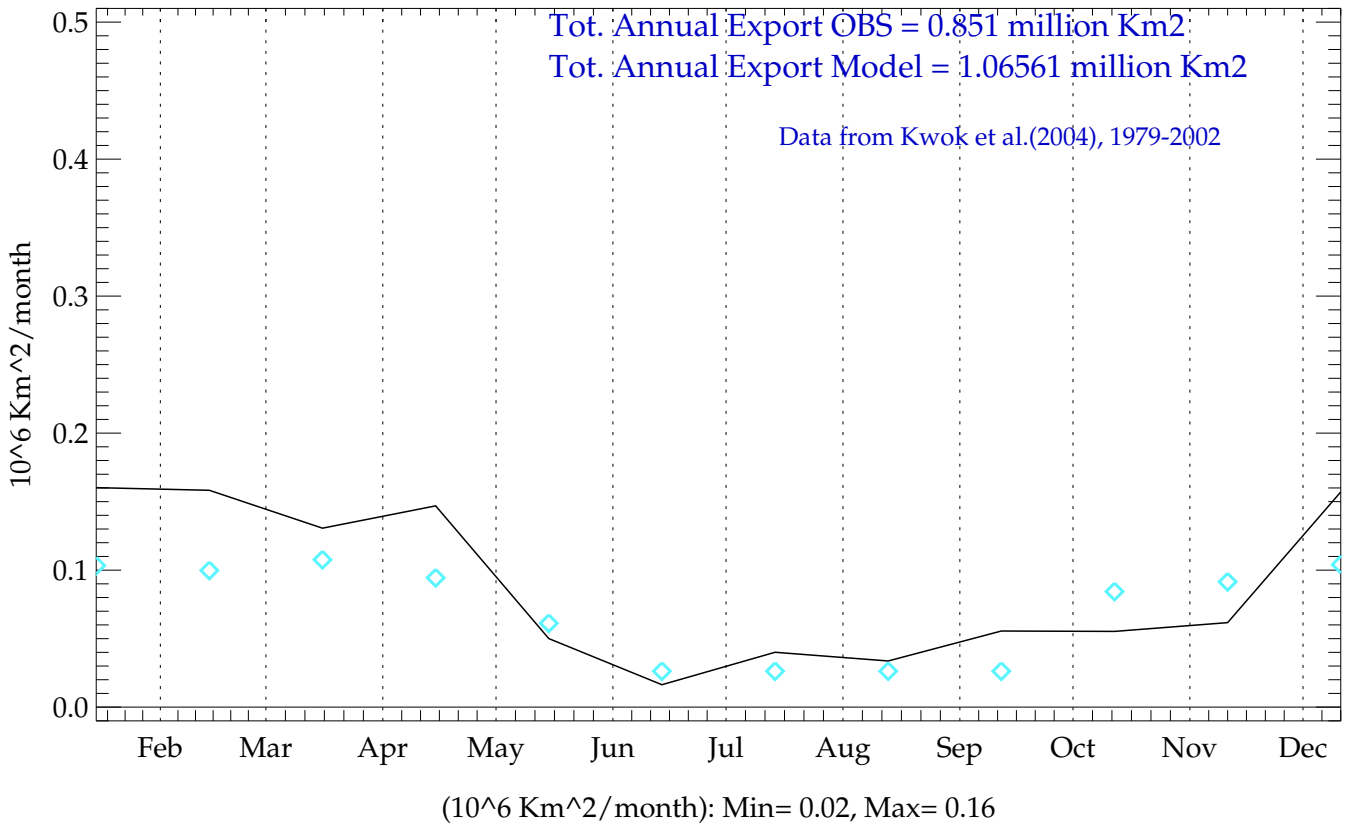
Northern Hemisphere  
qsricef (BLACK) - testht (RED) (20010101 - 20501231)  
Global Annual Mean Ice Volume (BLACK)



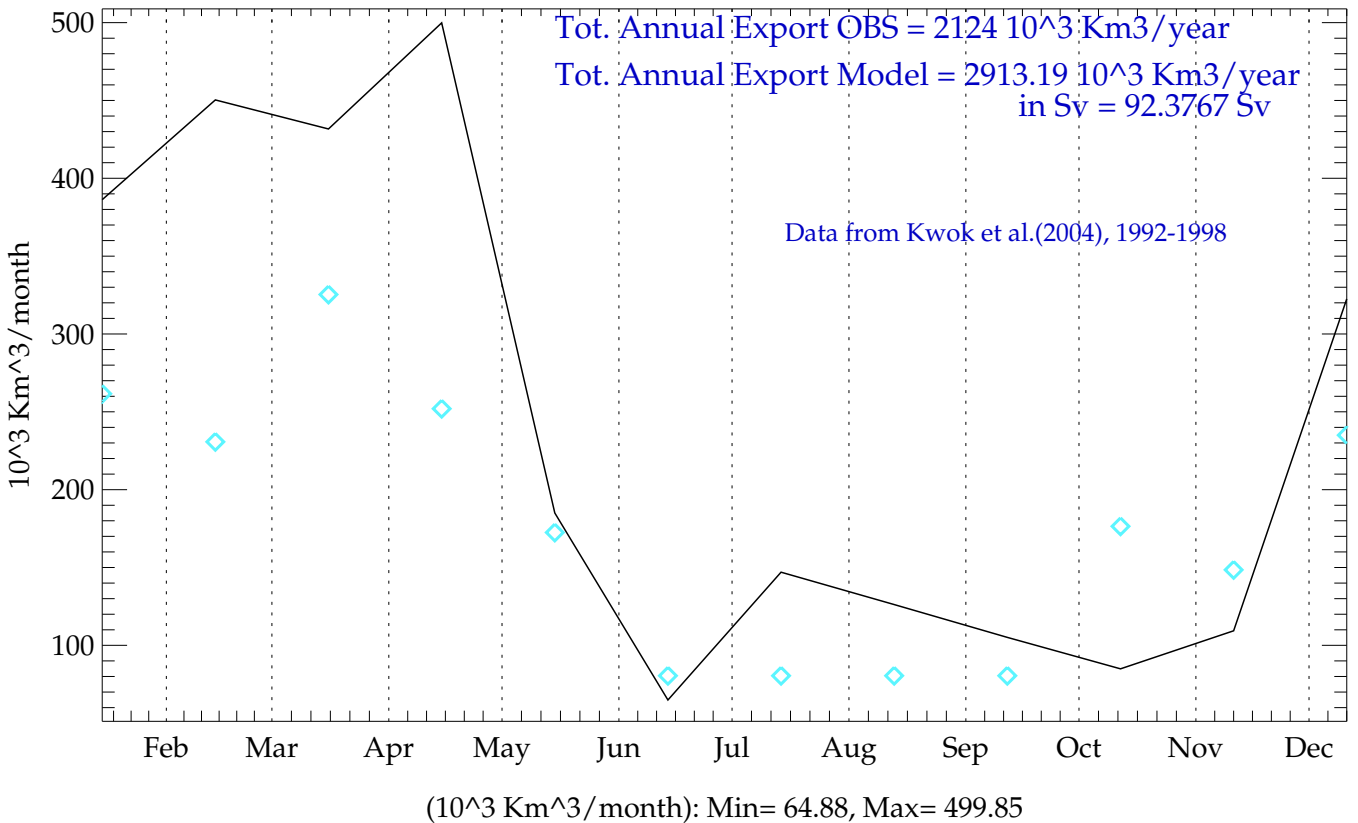
Southern Hemisphere  
qsricef (BLACK) - testht (RED) (20010101 - 20501231)  
Global Annual Mean Ice Volume



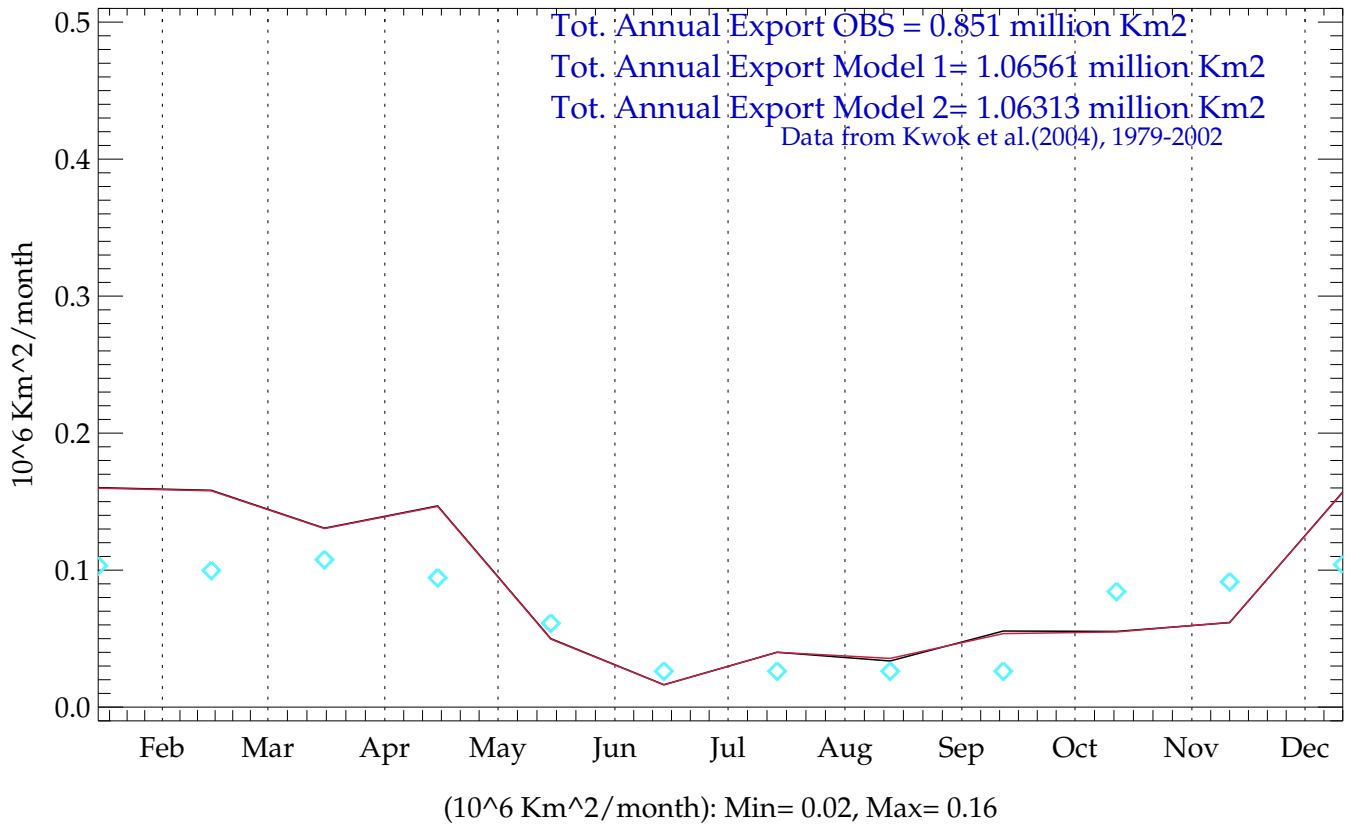
### Fram Strait Areal Export: LAST YEAR qsricef (20501231)



### Fram Strait Volume Export LAST YEAR qsricef (20501231)



Fram Strait Areal Export LAST YEAR  
 qsricef (BLACK) - testht (RED) (20501231)



Fram Strait Volume Export LAST YEAR  
 qsricef (BLACK) - testht (RED) (20501231)

