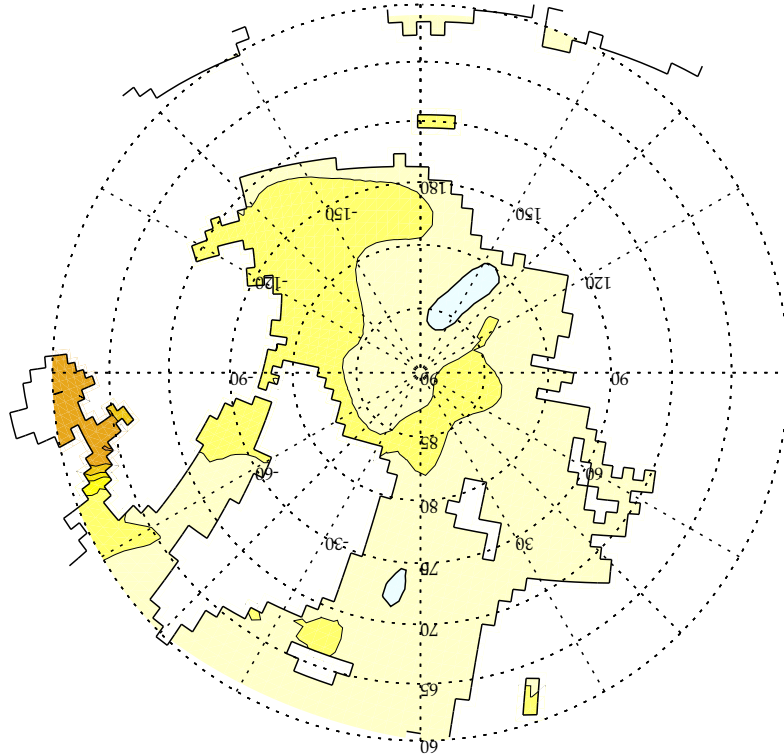
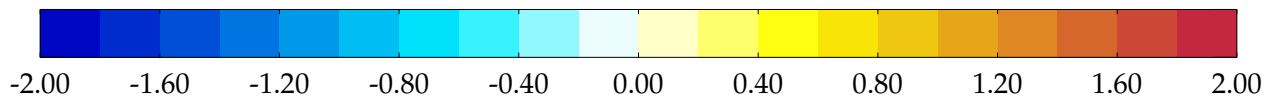


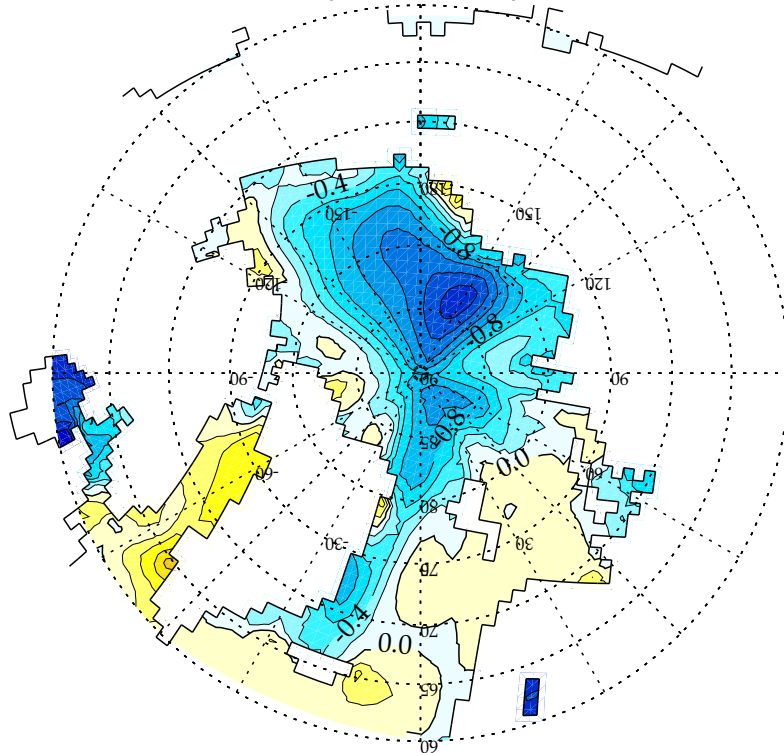
tmxint3 - tmxint1 Salinity 105 m / year 19980101_20071231



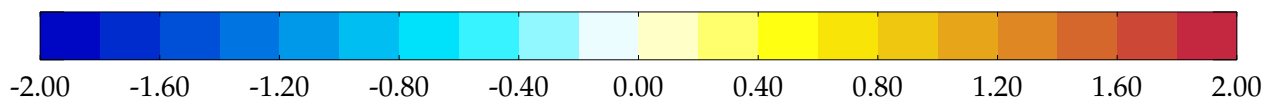
(psu): Min= -0.07, Max= 1.21, Int= 0.20



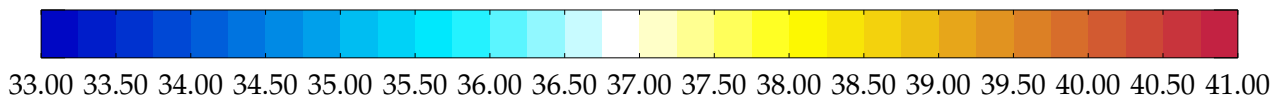
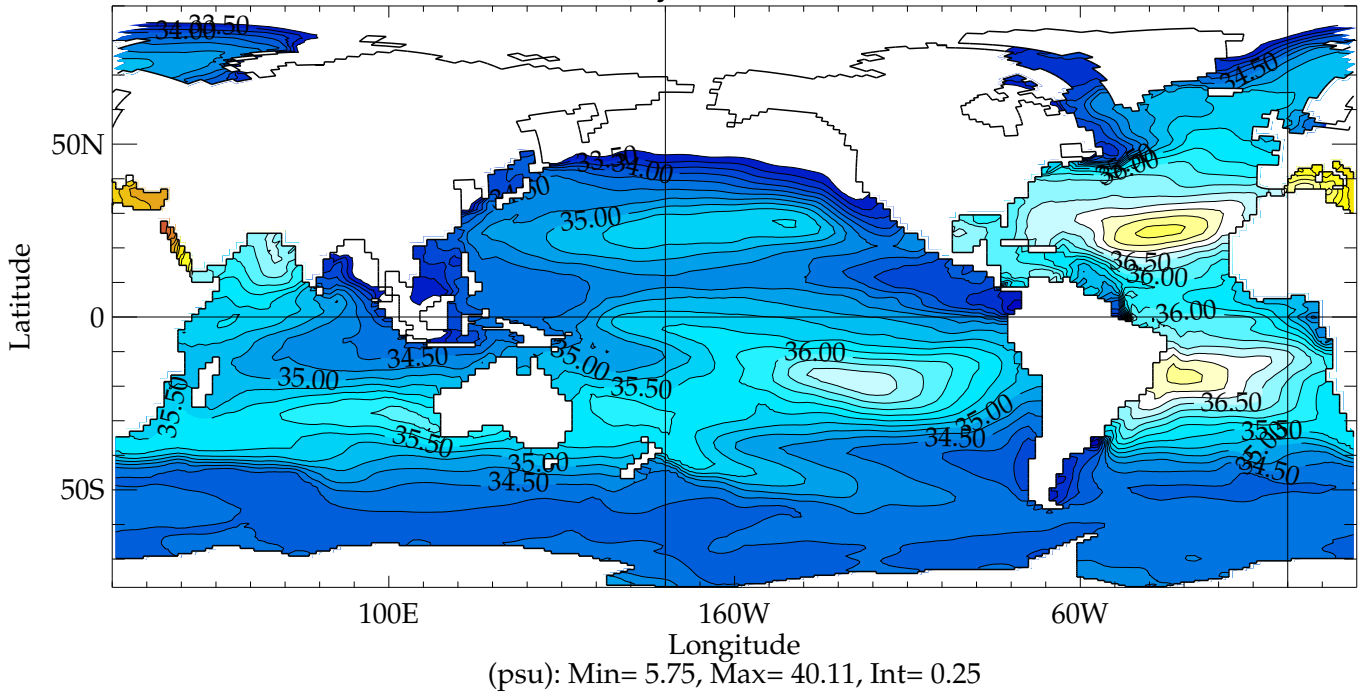
tmxint1 - Levitus Salinity 105 m / year 19980101_20071231



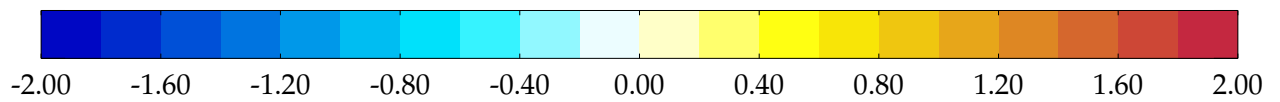
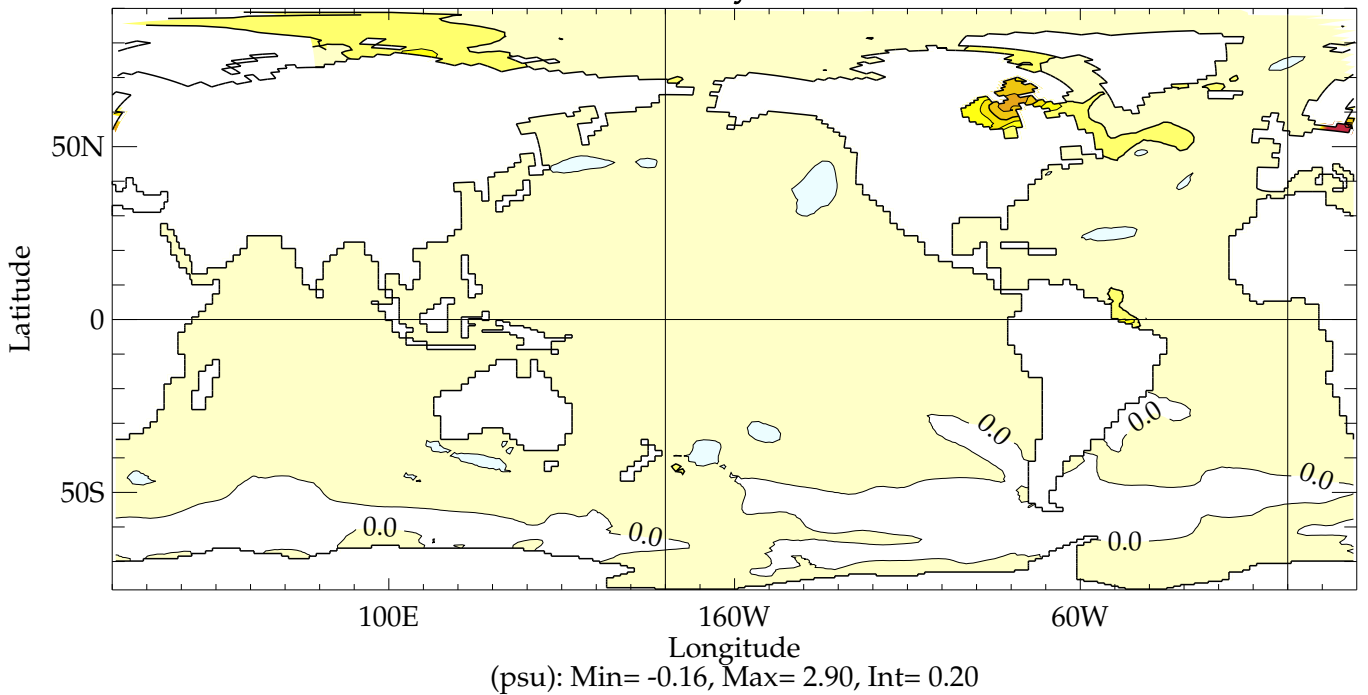
(psu): Min= -2.04, Max= 0.94, Int= 0.20



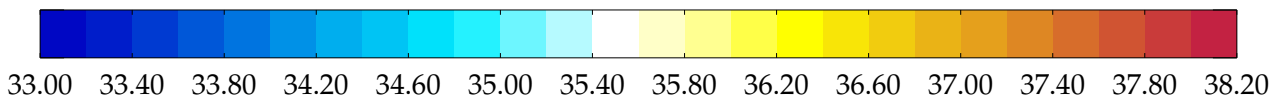
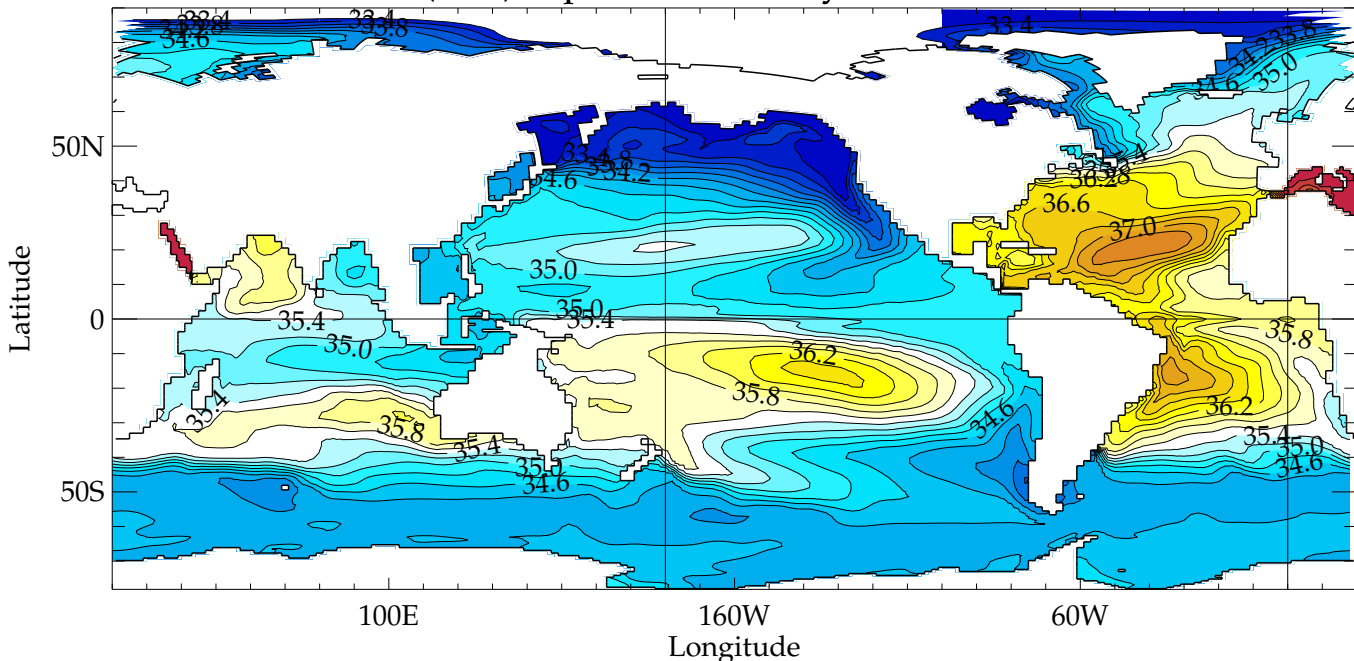
tmxint3 / SSS year 19980101_20071231



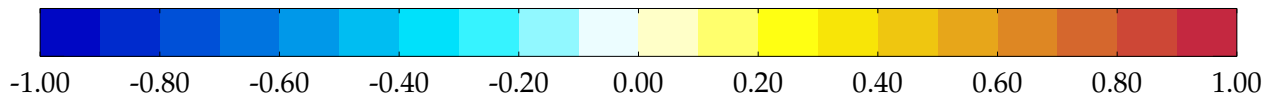
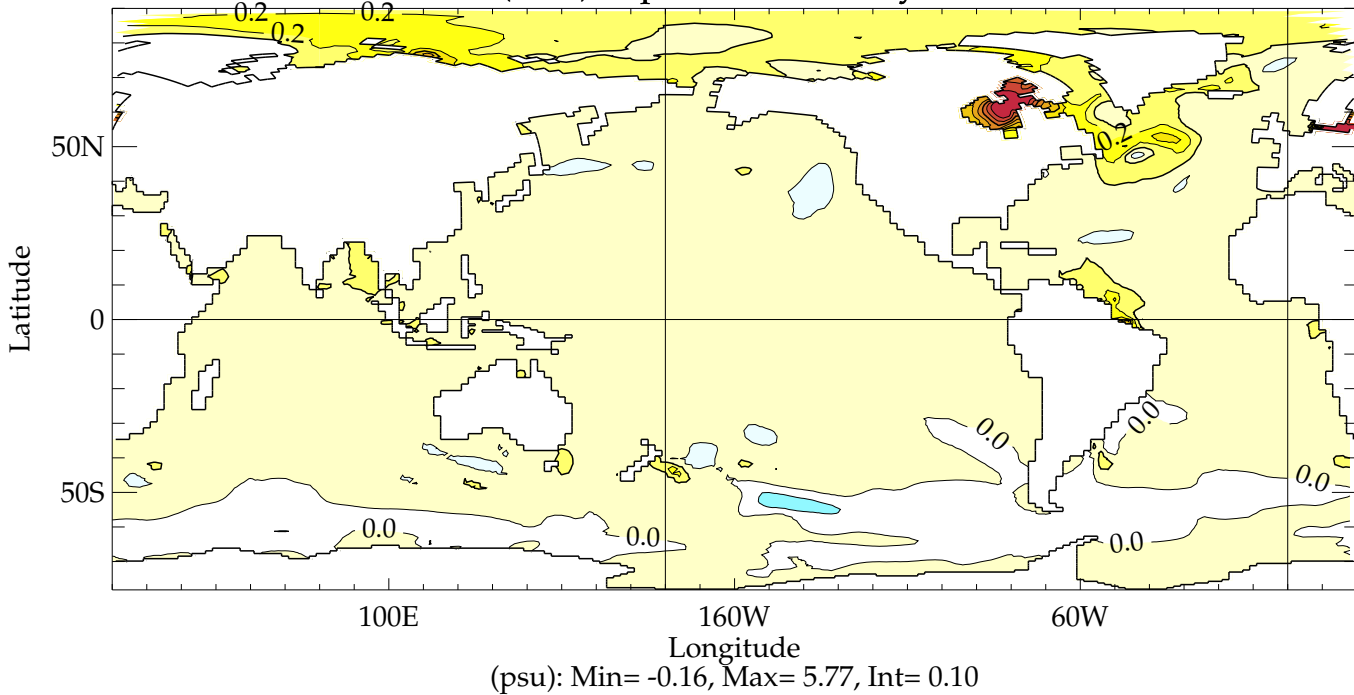
tmxint3 - tmxint1 / SSS year 19980101_20071231



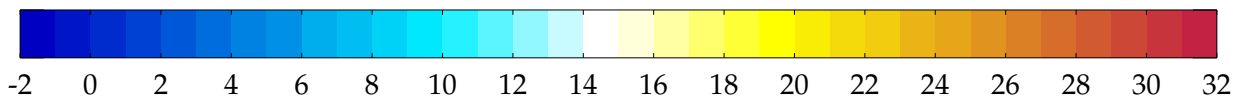
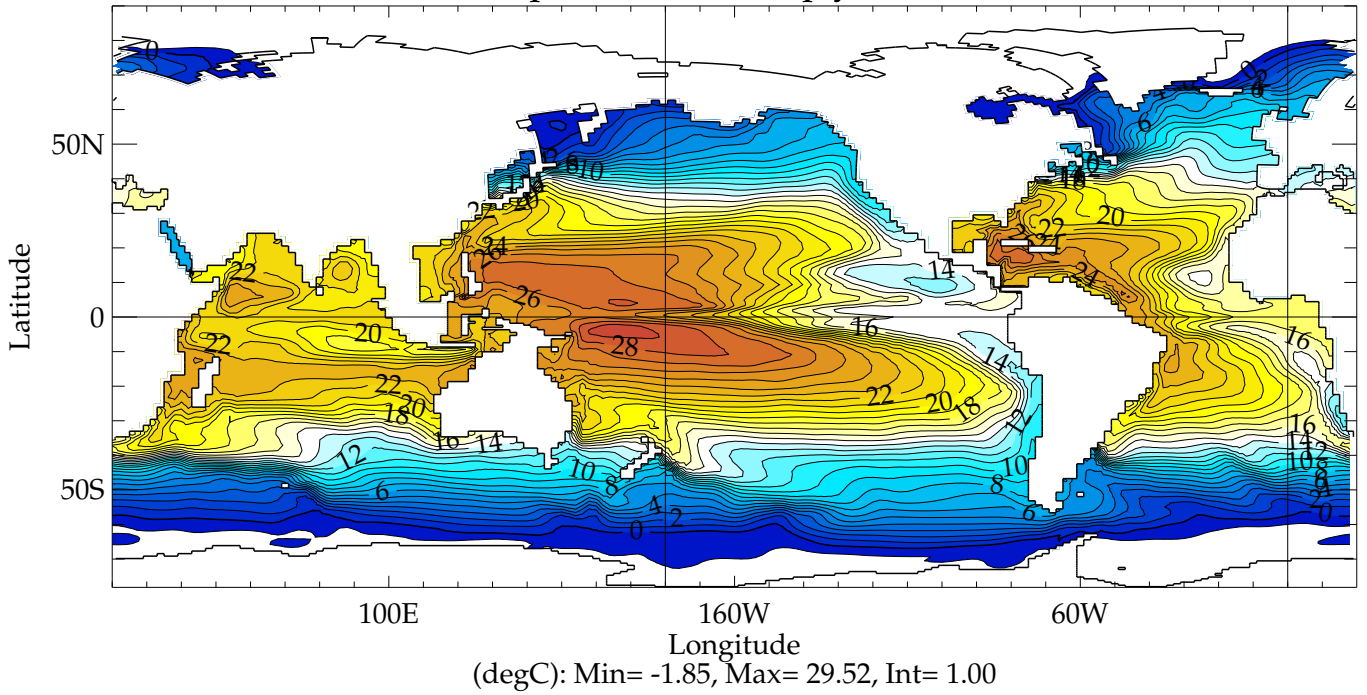
tmxint3 S (PSU) depth=105m / Sal year 19980101_20071231



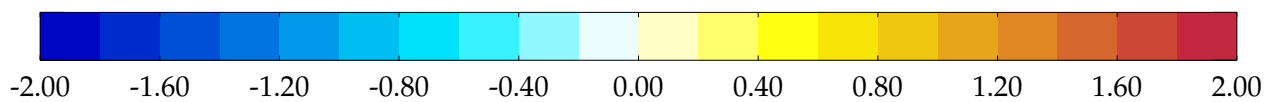
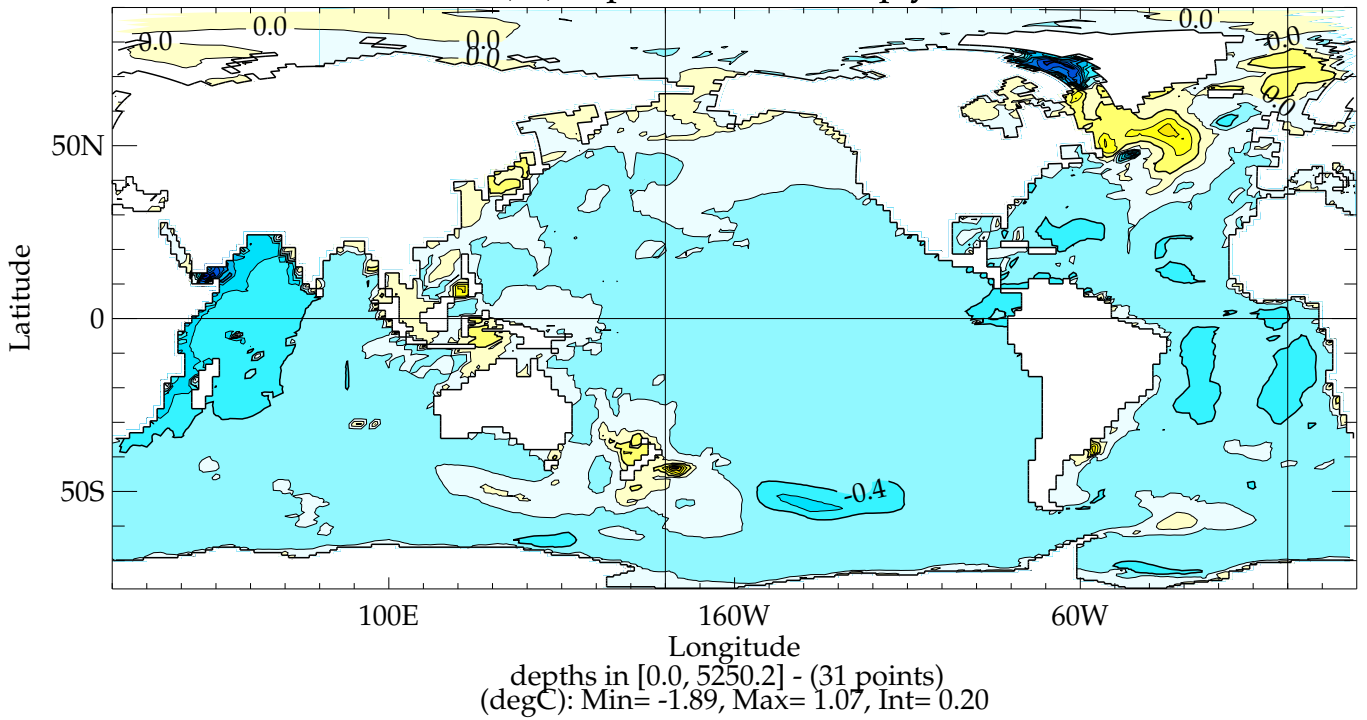
tmxint3 - tmxint1 S (PSU) depth=105m / Sal year 19980101_20071231



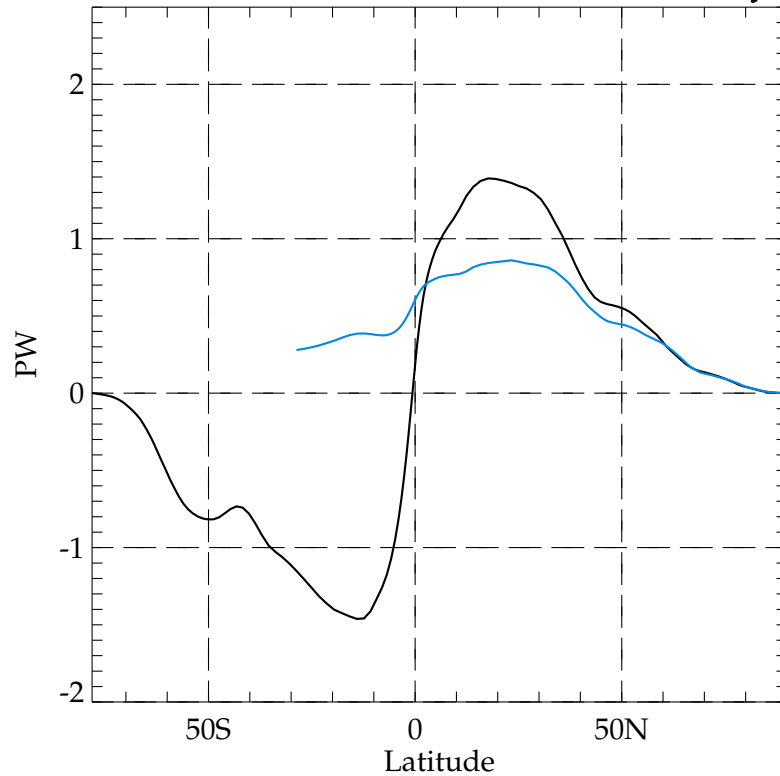
tmxint3 T (C) depth=105m / Temp year 19980101_20071231



tmxint3 - tmxint1 T (C) depth=105m / Temp year 19980101_20071231

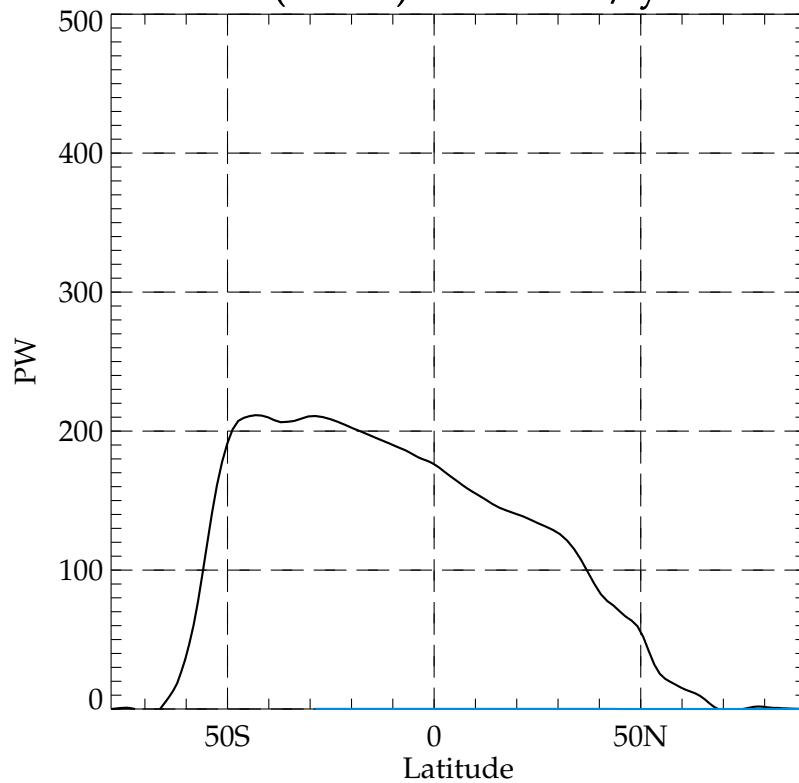


tmxint3 (Red) MHT (PetaW) - (Blue) Atlantic MHT (PetaW) / year 19980101_20071231



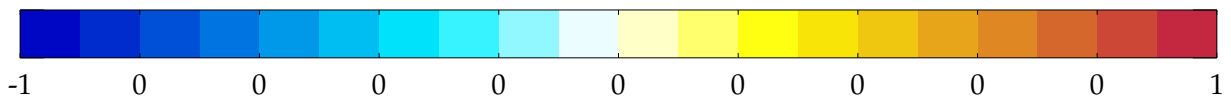
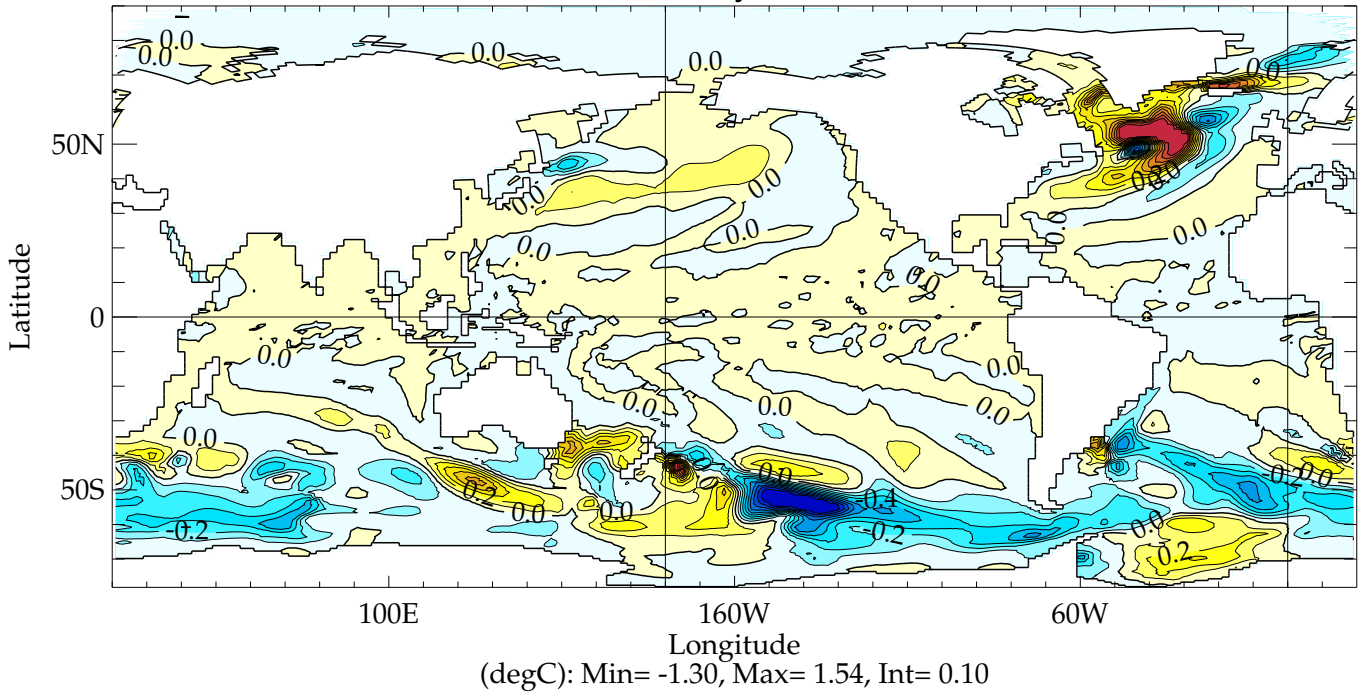
tmxint3 (Qnet=0.393673 W/m2) - (Qnet=0.0423610 W/m2)

tmxint3 - tmxint1 MHT (TeraW) differences / year 19980101_20071231

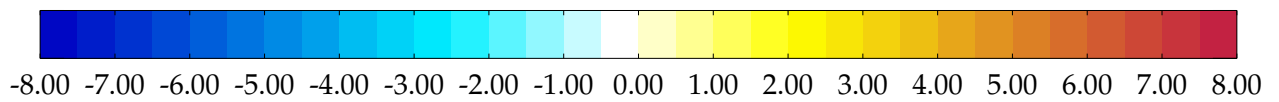
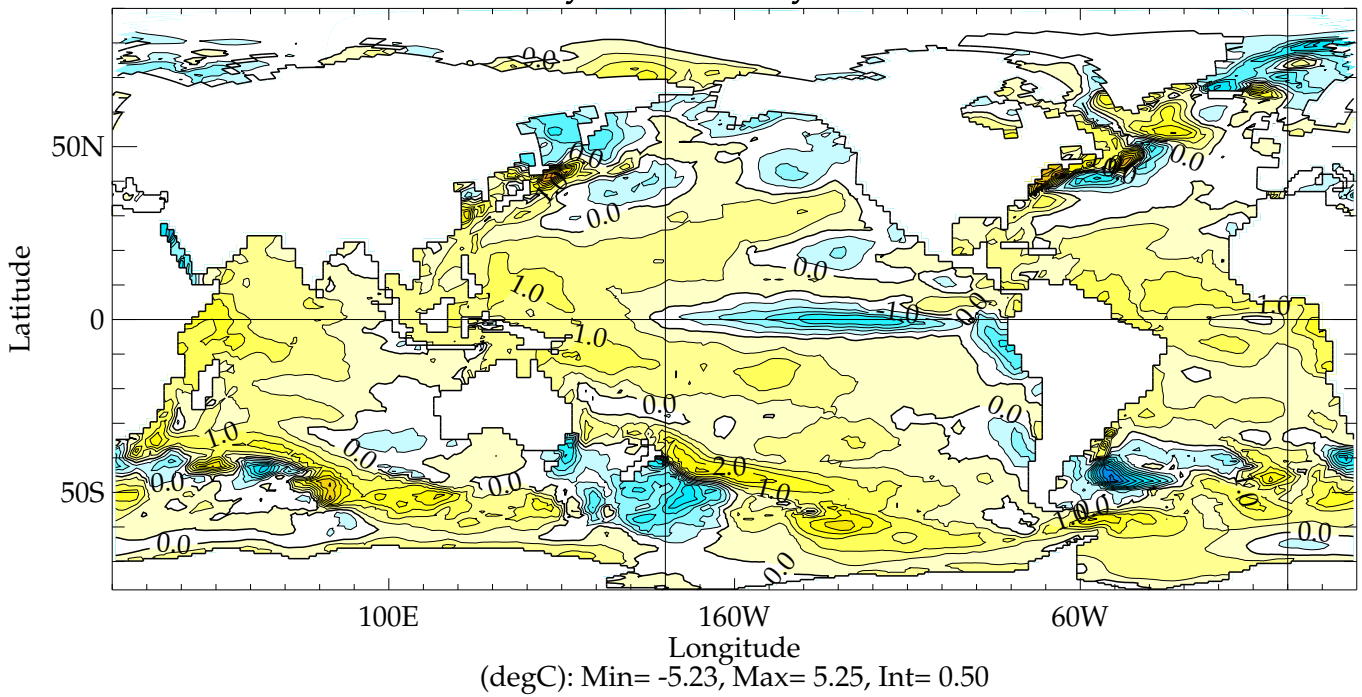


(Pw): Min= -4.80, Max= 211.46

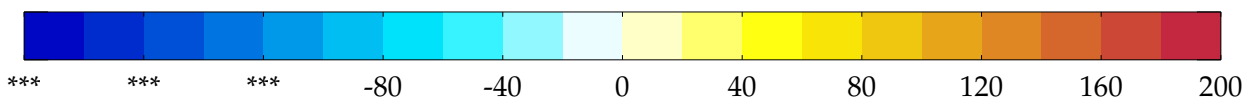
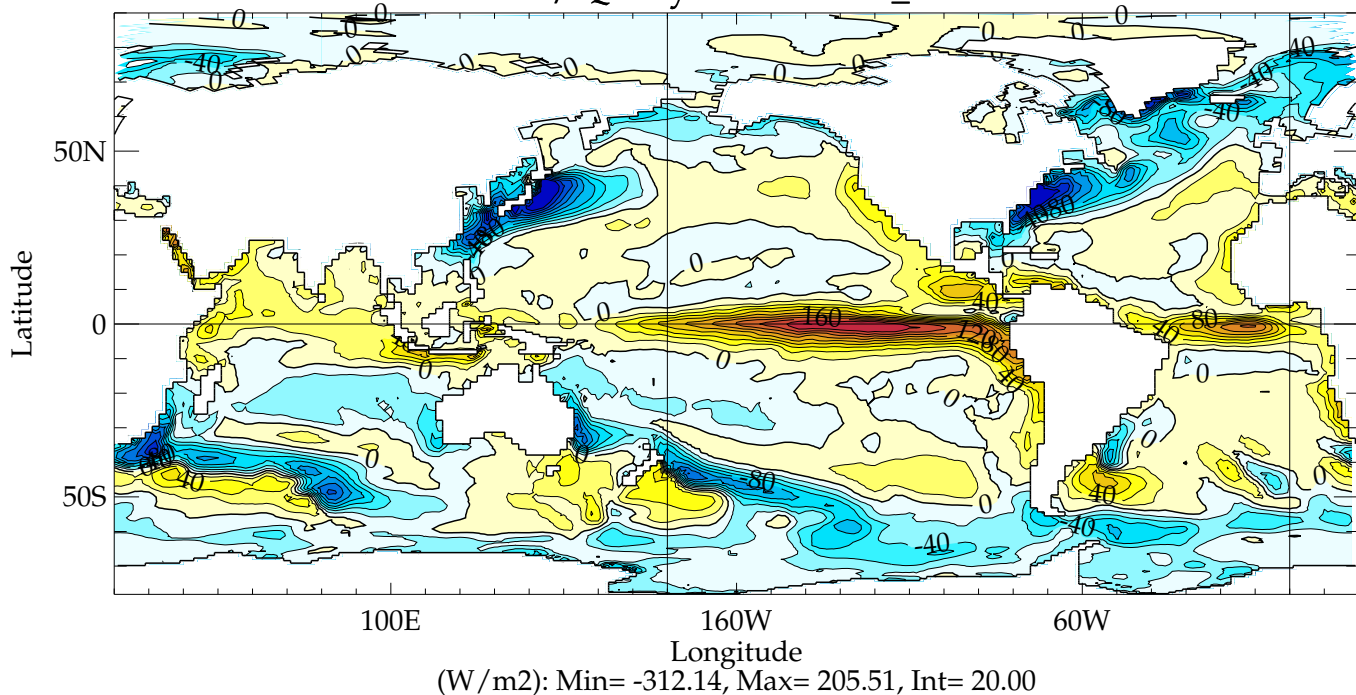
tmxint3 - tmxint1 / SST year 19980101_20071231



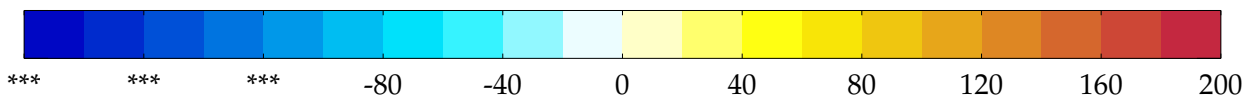
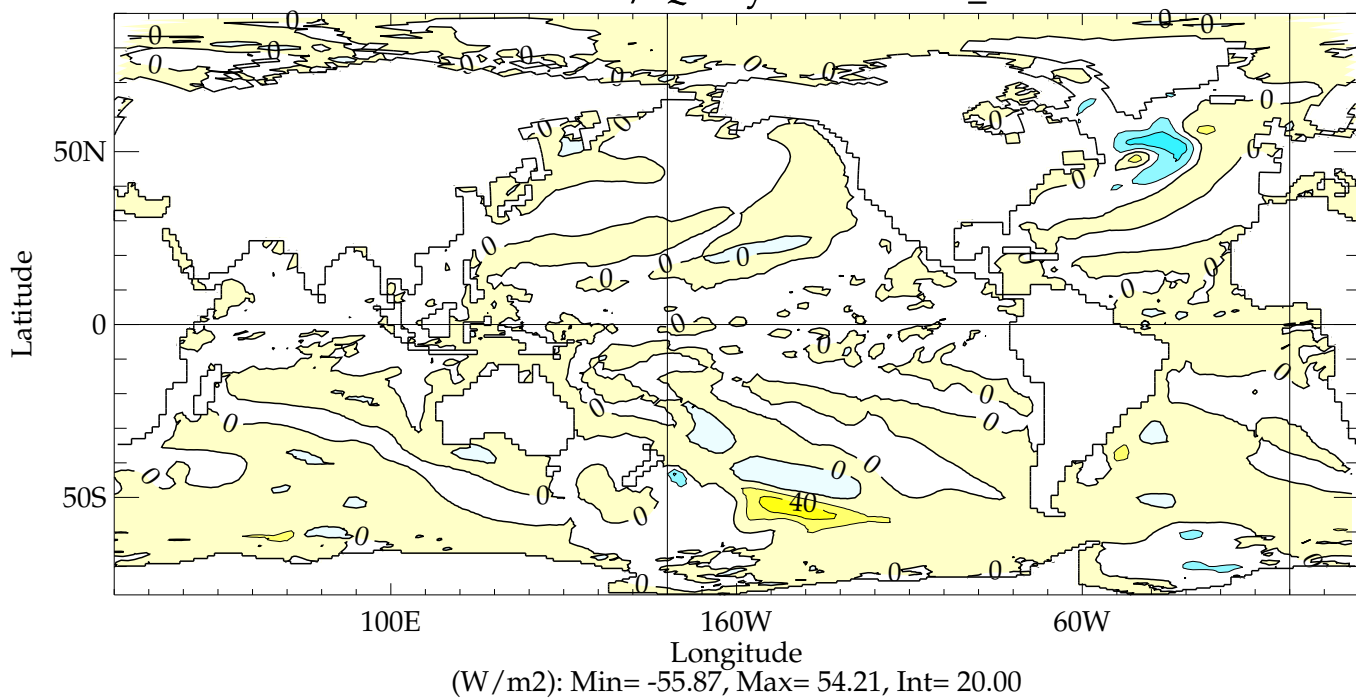
tmxint3 - NewReynolds / SST year 19980101_20071231



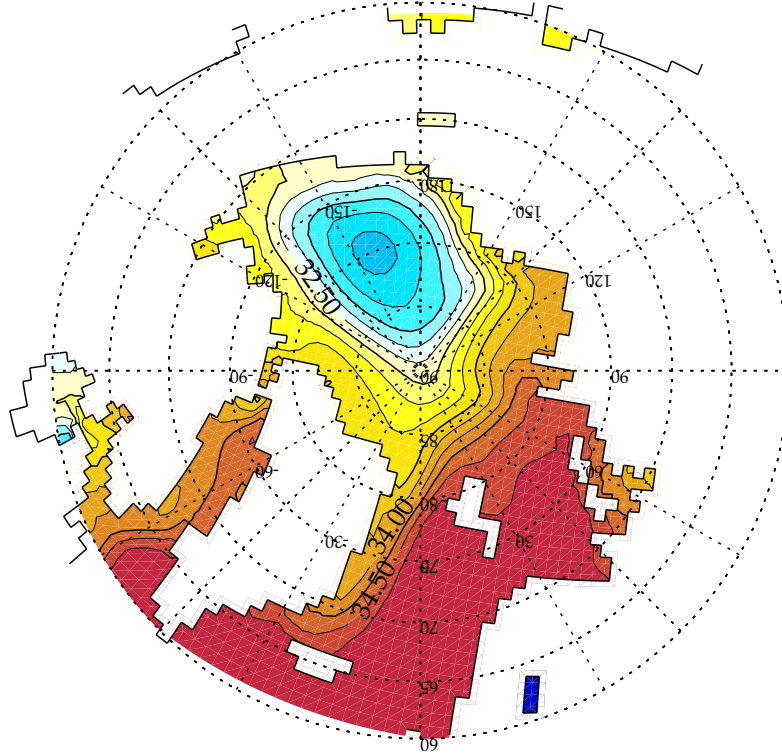
tmxint3 / Qnet year 19980101_20071231



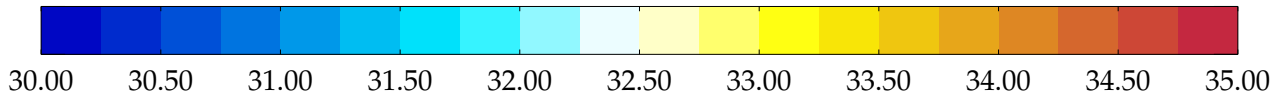
tmxint3 - tmxint1 / Qnet year 19980101_20071231



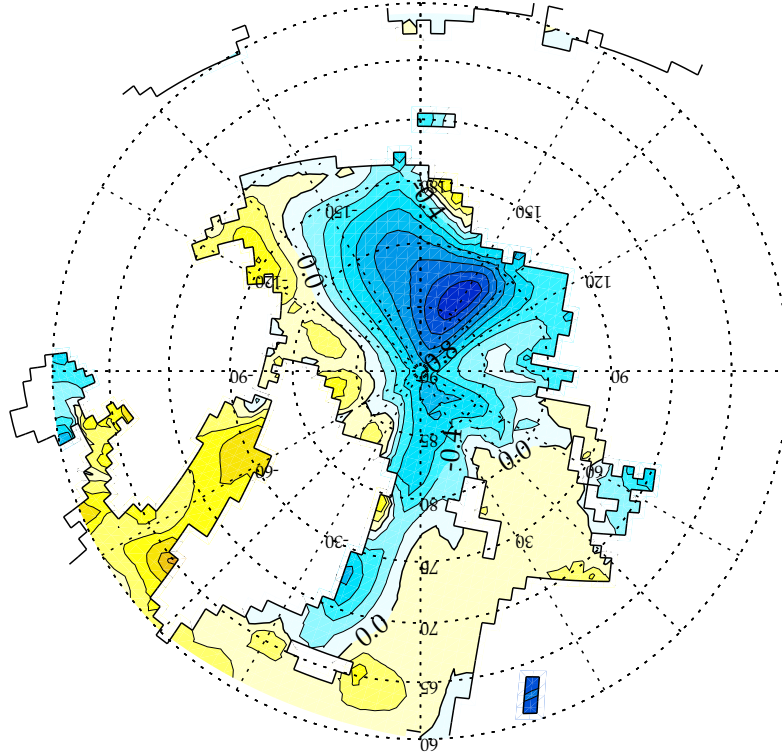
tmxint3 Salinity 105 m



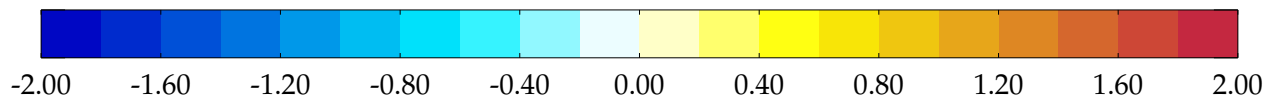
(psu): Min= 6.02, Max= 35.40, Int= 0.25



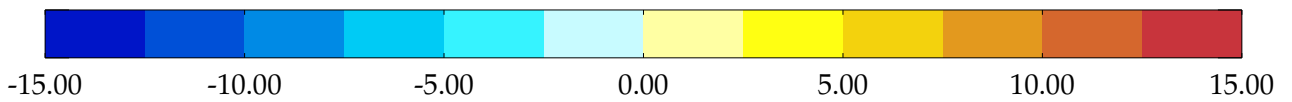
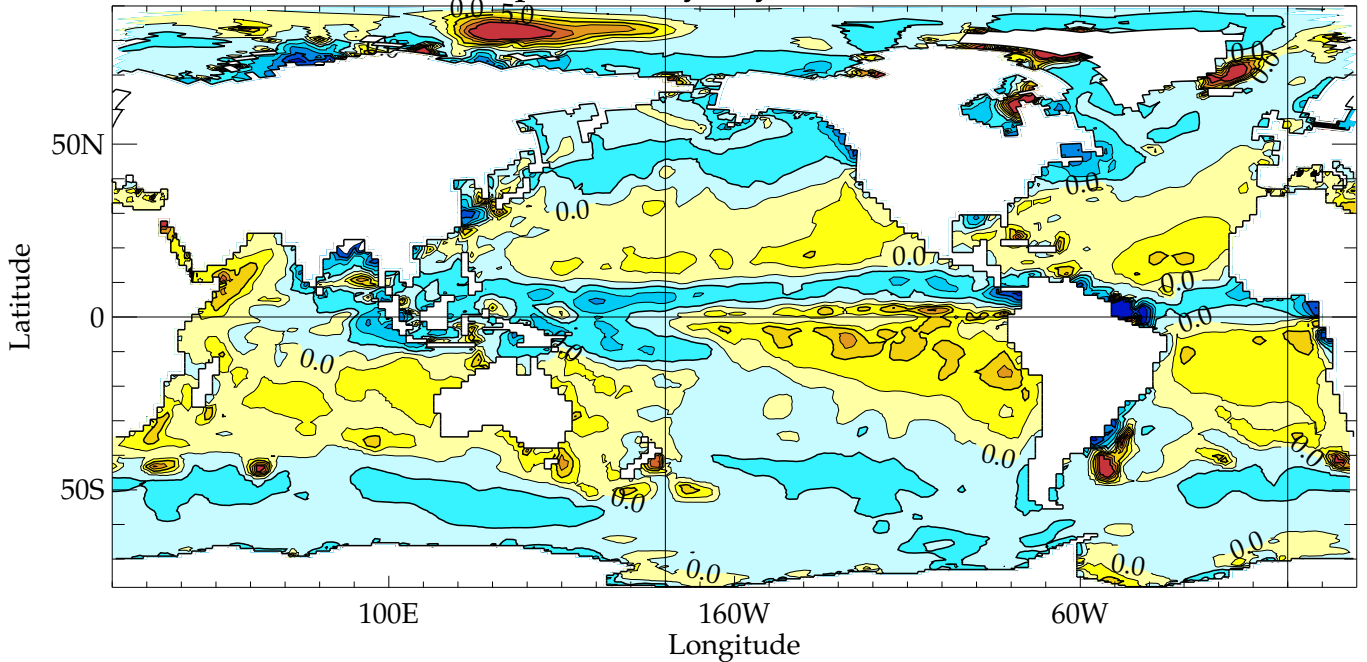
tmxint3 - Levitus Salinity 105 m / year 19980101_20071231



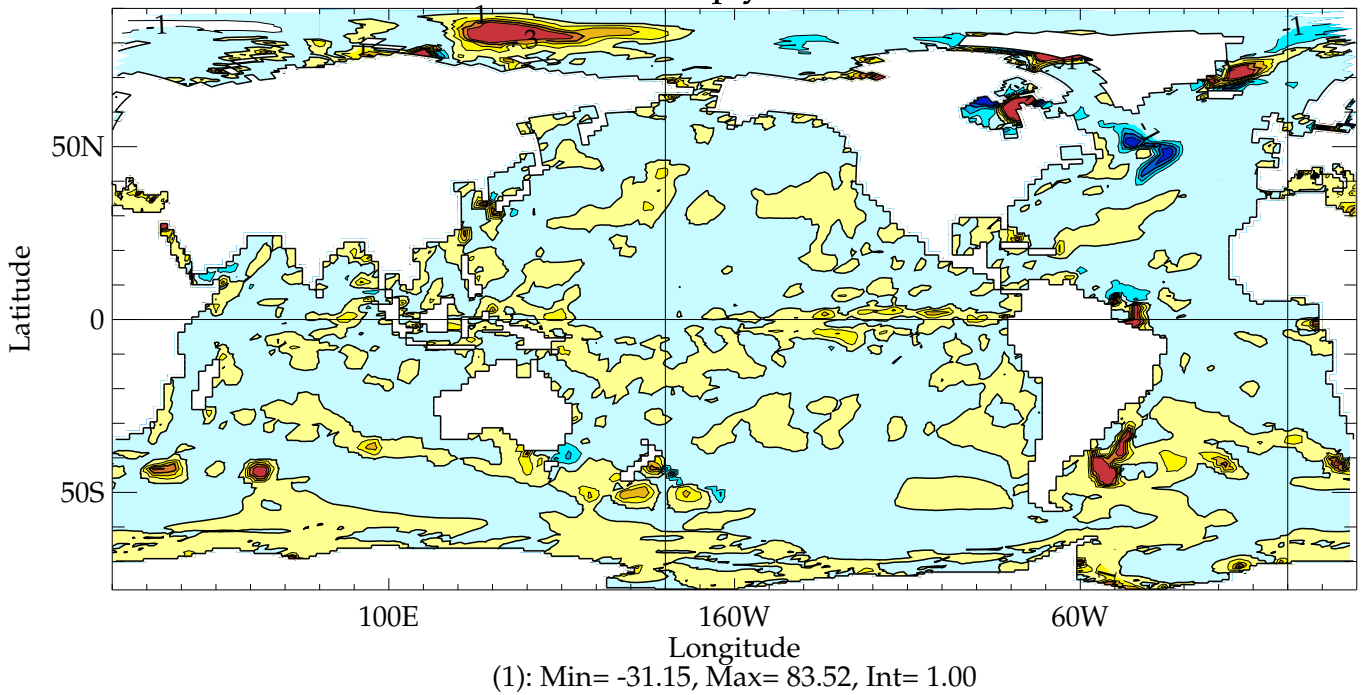
(psu): Min= -1.75, Max= 1.06, Int= 0.20



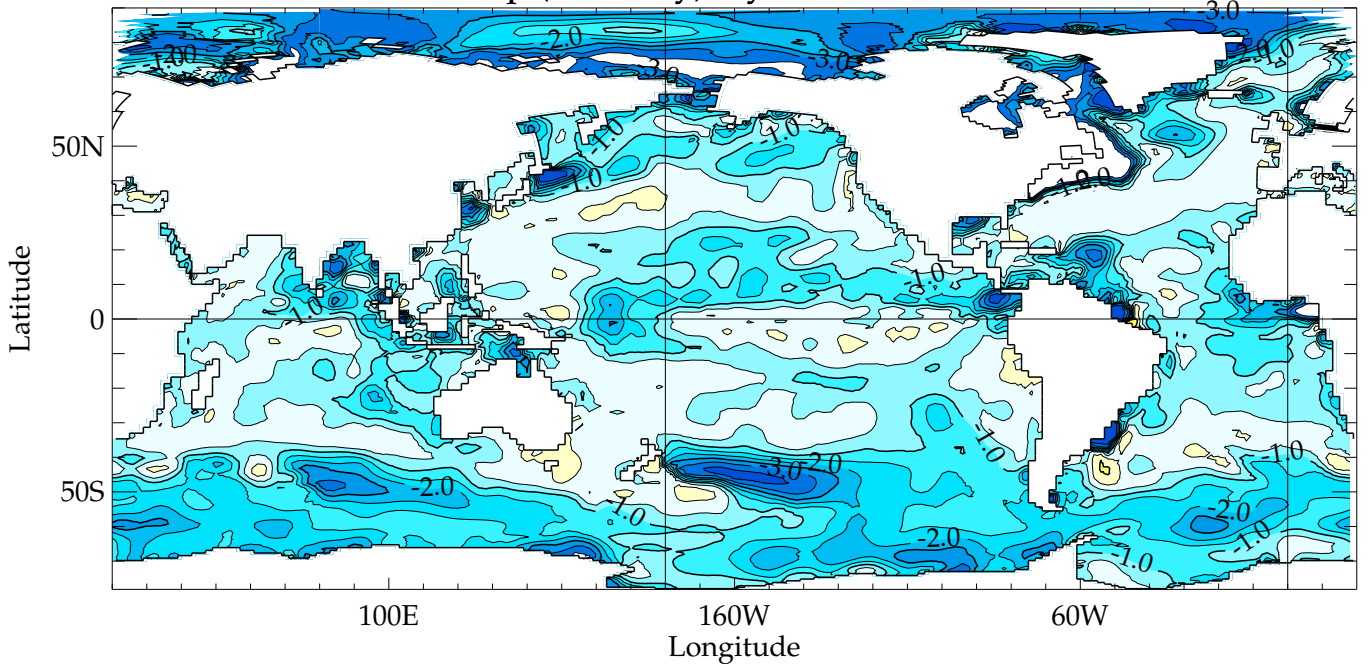
tmxint3 Emp (mm/day) / year 19980101_20071231



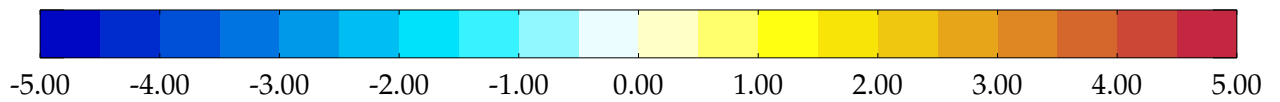
tmxint3 - tmxint1 / Emp year 19980101_20071231



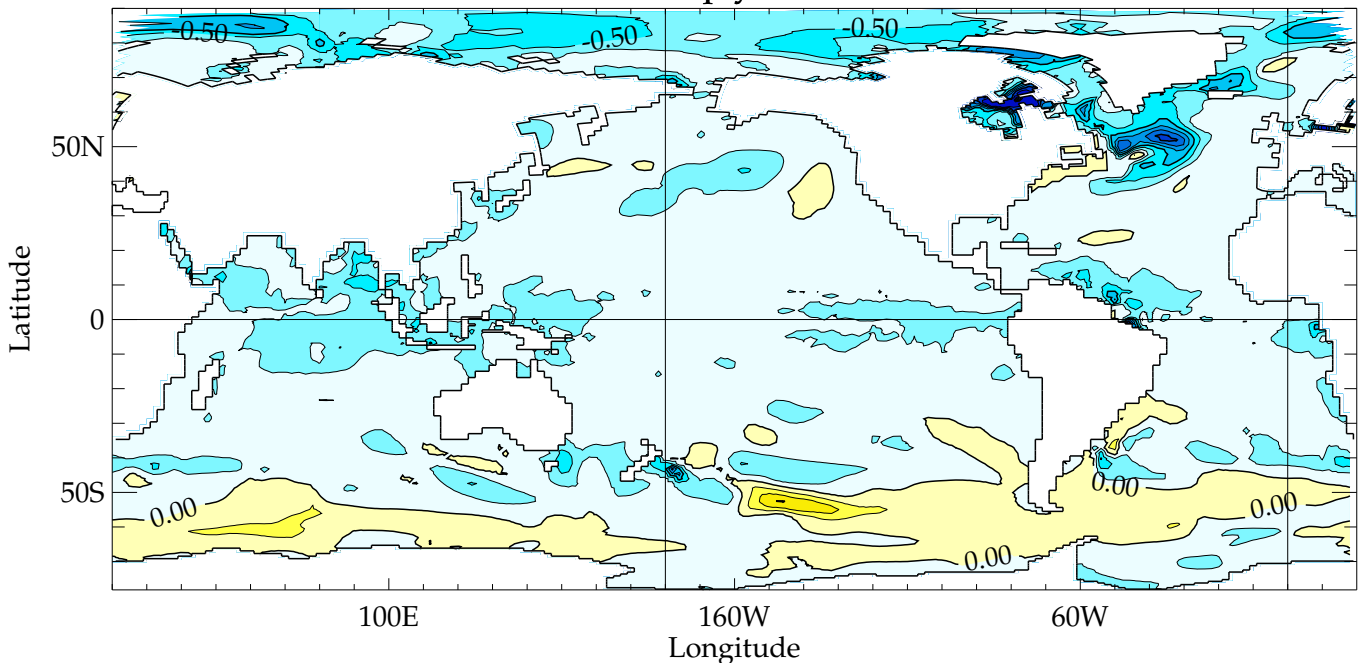
tmxint3 Erp (mm/day) / year 19980101_20071231



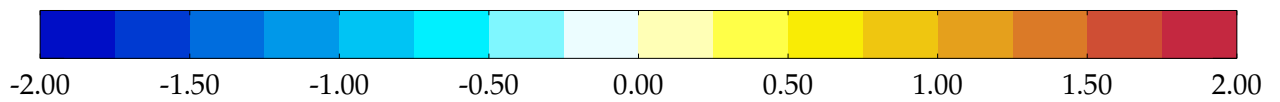
(1): Min= -4.00, Max= 2.71, Int= 0.50



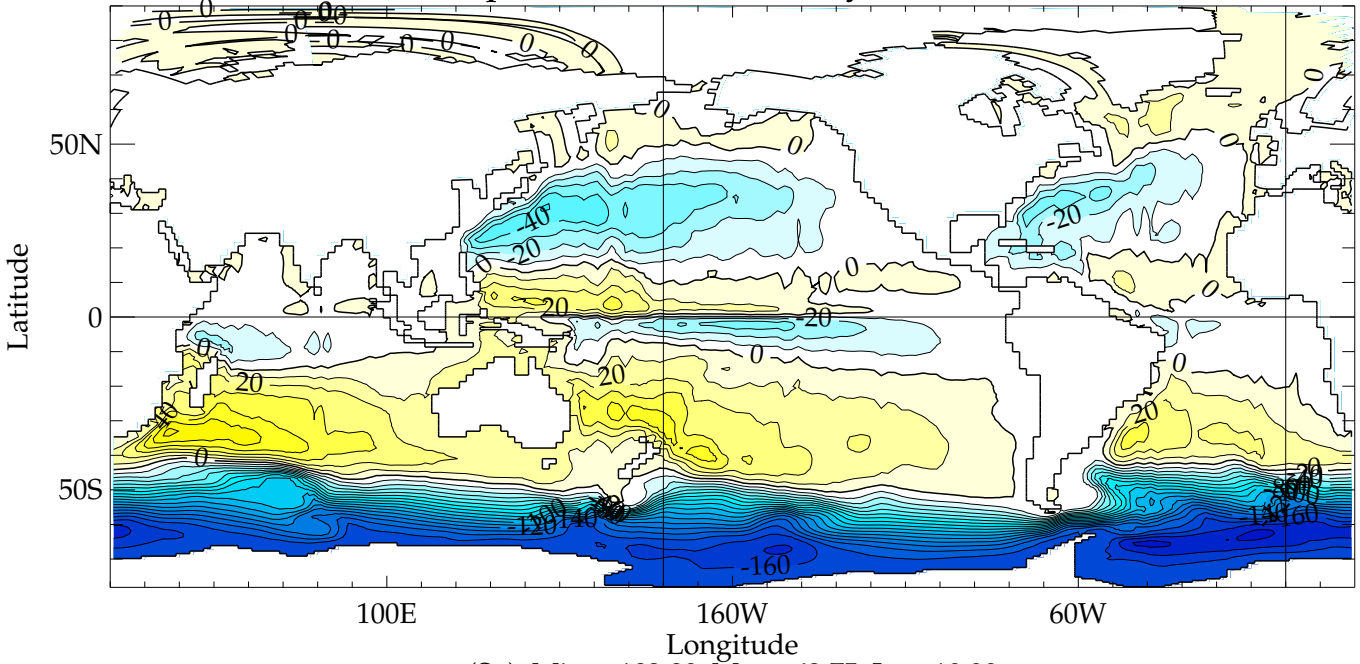
tmxint3 - tmxint1 / Erp year 19980101_20071231



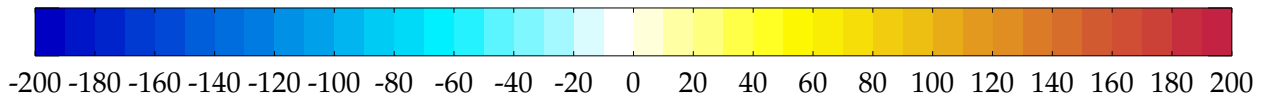
(1): Min= -6.42, Max= 0.77, Int= 0.25



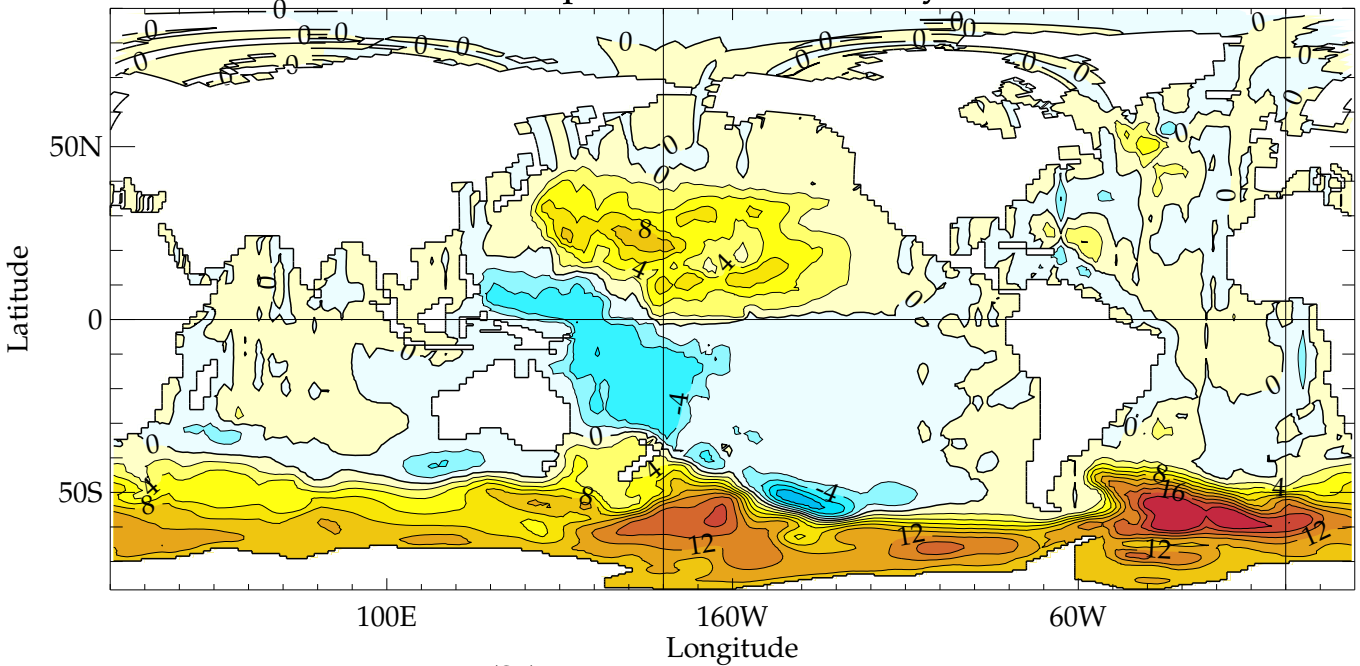
tmxint3 Barotropic Stream Function / year 19980101_20071231



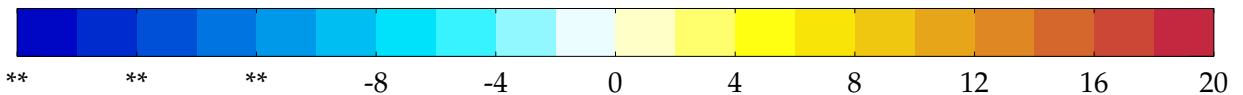
(Sv): Min= -182.80, Max= 62.75, Int= 10.00



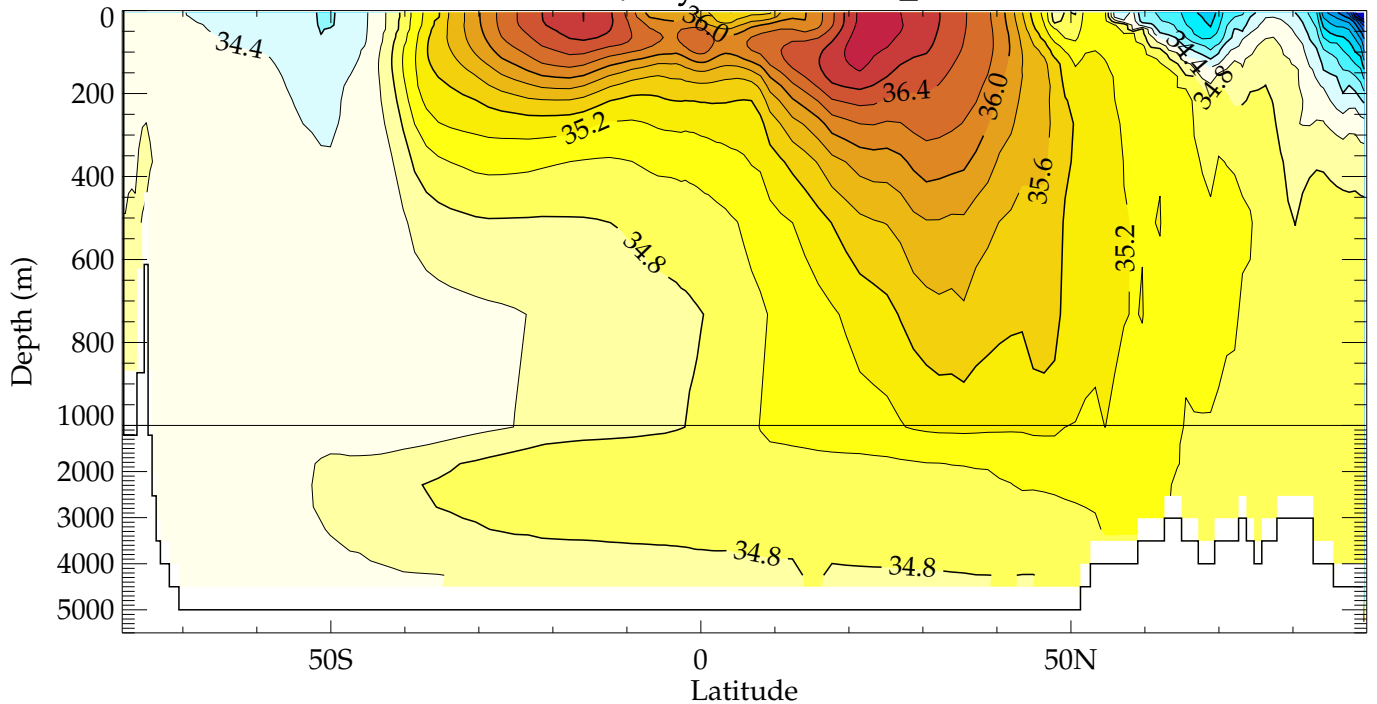
tmxint3 - tmxint1 Barotropic Stream Function / year 19980101_20071231



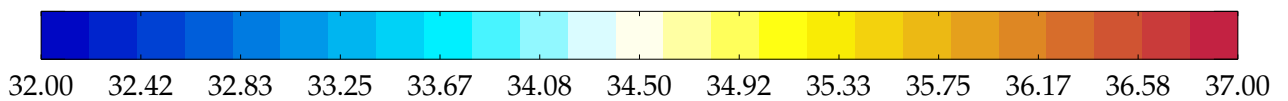
(Sv): Min= -9.62, Max= 25.56, Int= 2.00



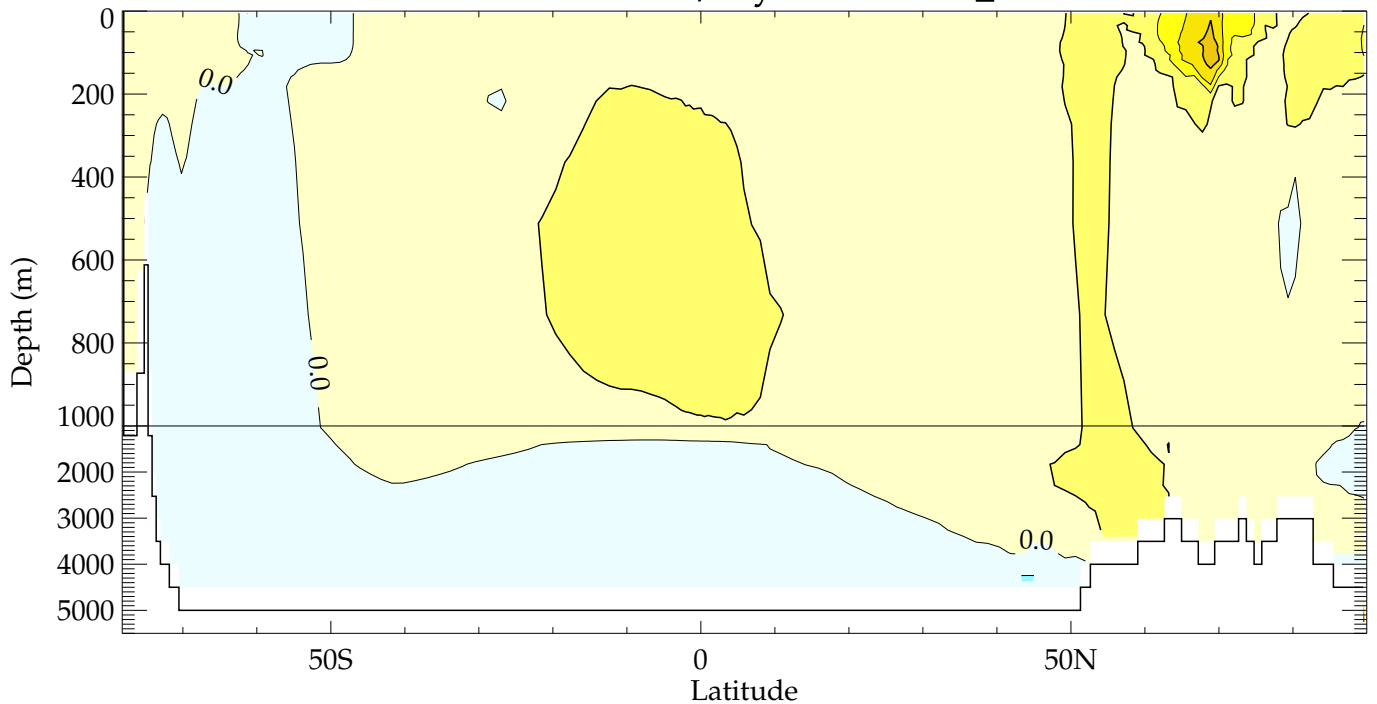
tmxint3 Atl / S year 19980101_20071231



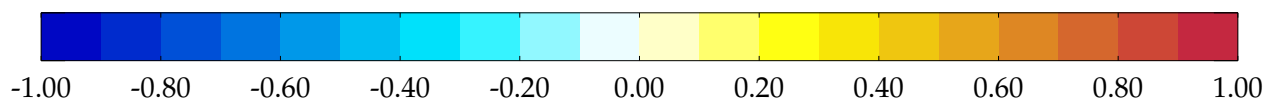
longitudes in [20.0, 380.0] - (180 points)
(psu): Min= 31.68, Max= 36.92, Int= 0.20



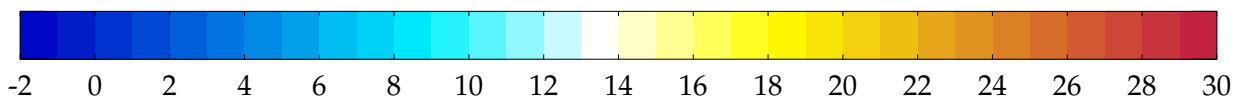
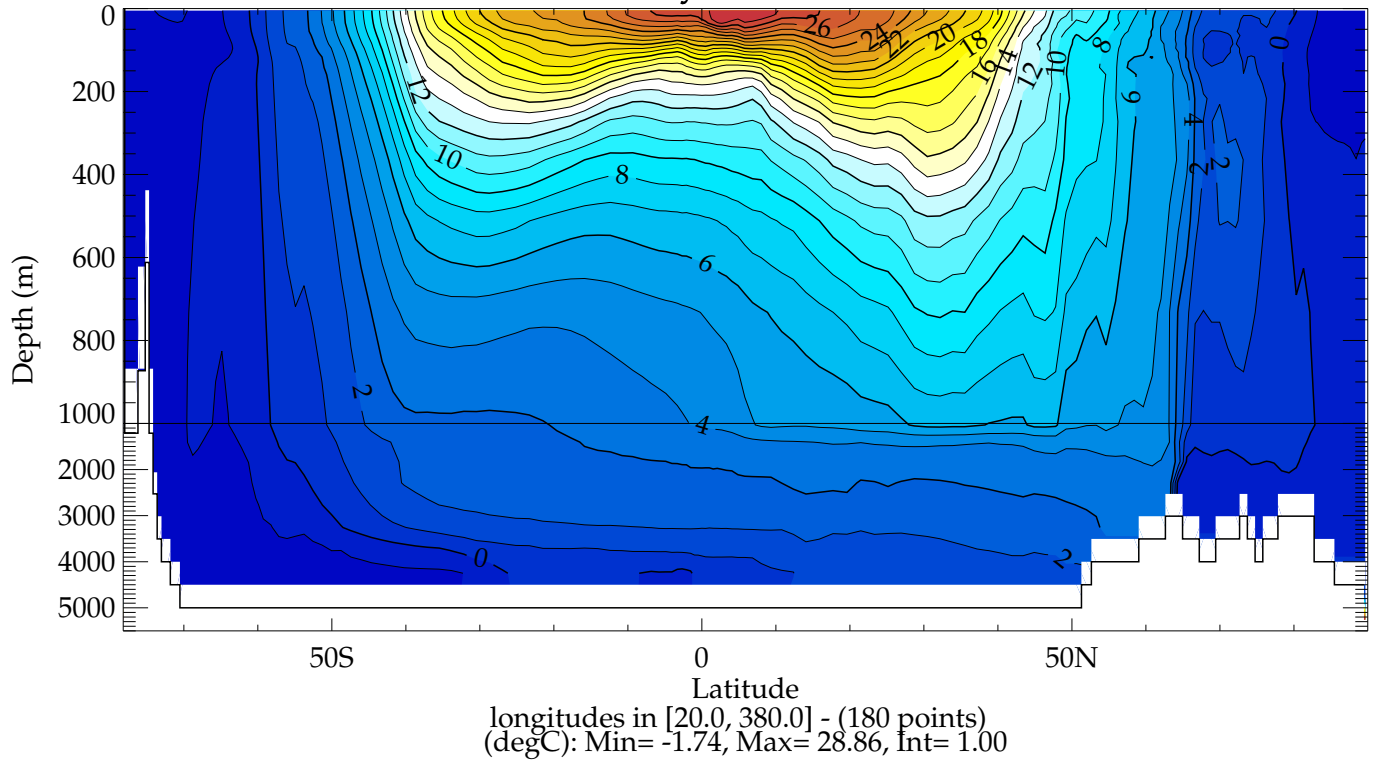
tmxint3 - tmxint1 Atl / S year 19980101_20071231



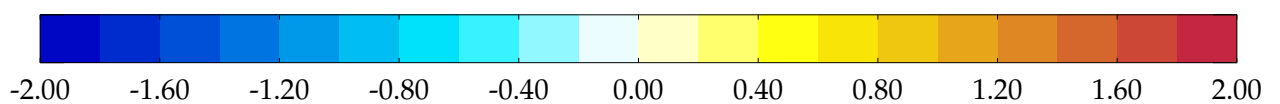
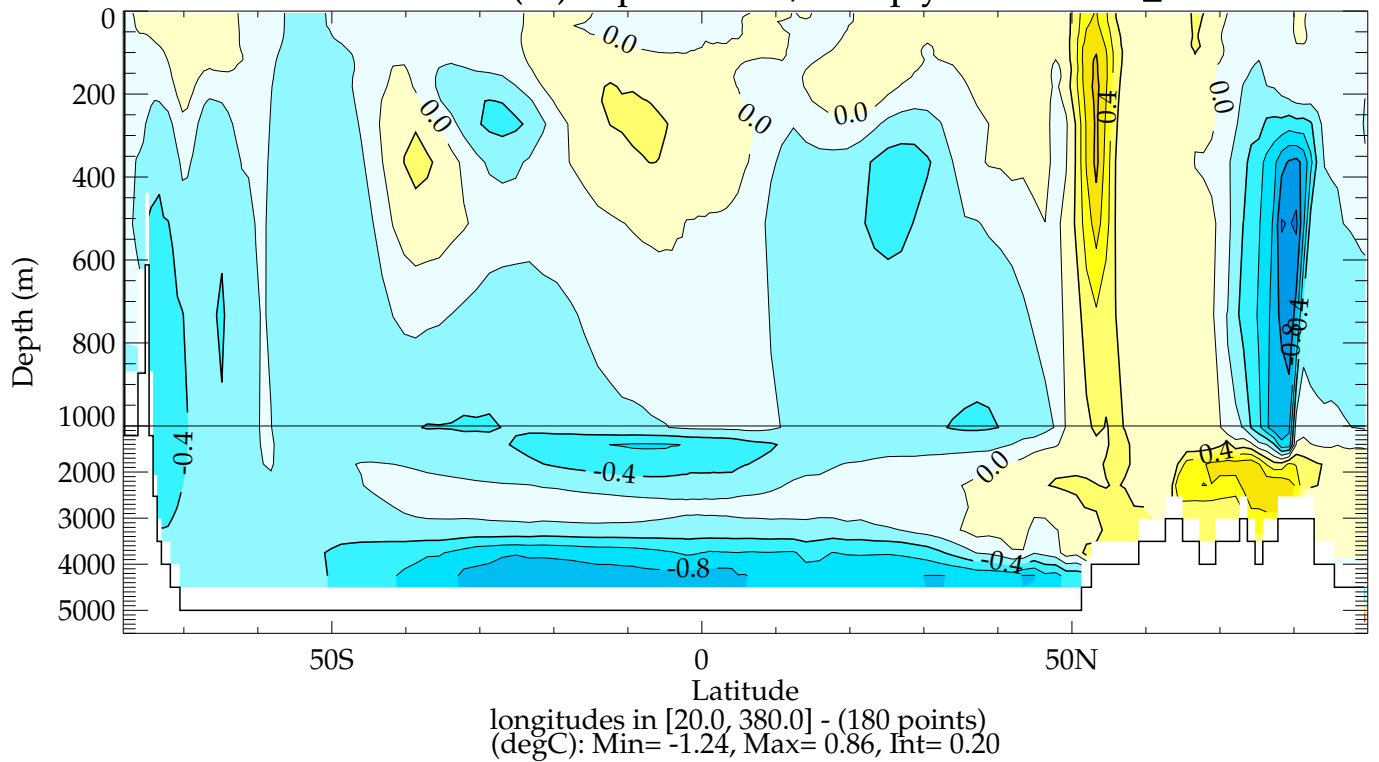
longitudes in [20.0, 380.0] - (180 points)
(psu): Min= -0.10, Max= 0.47, Int= 0.10



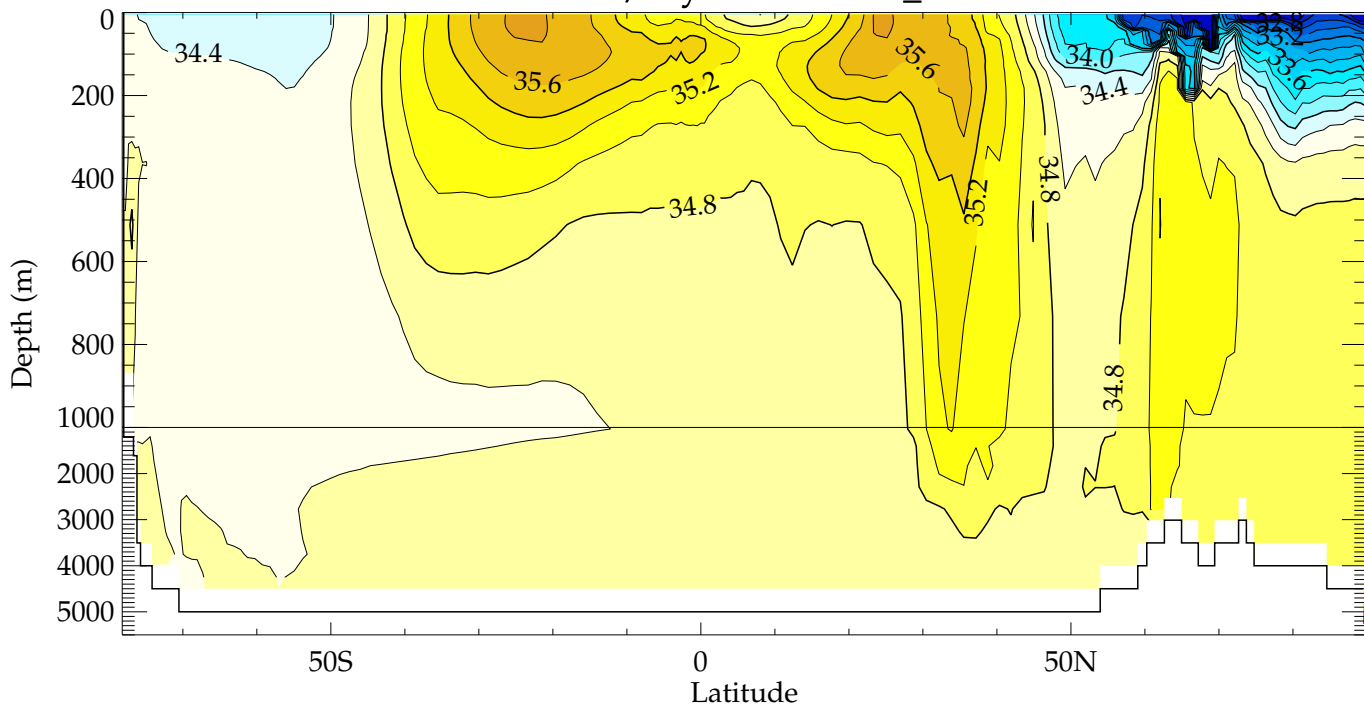
tmxint3 Atl / T year 19980101_20071231



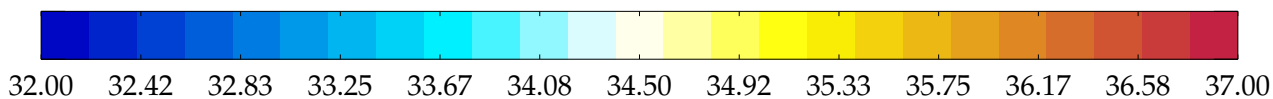
tmxint3 - tmxint1 T (C) depth=105m / Temp year 19980101_20071231



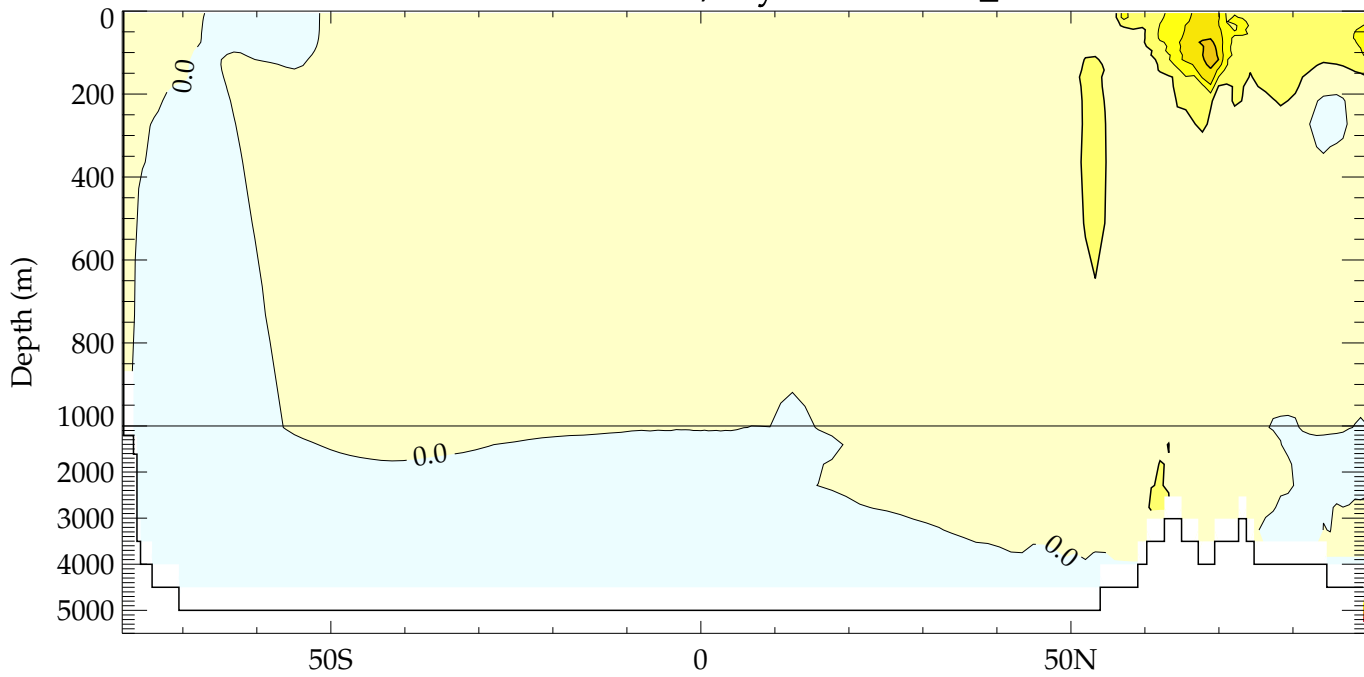
tmxint3 Glo / S year 19980101_20071231



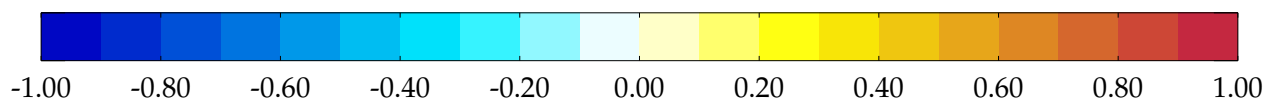
longitudes in [20.0, 380.0] - (180 points)
(psu): Min= 31.63, Max= 35.83, Int= 0.20



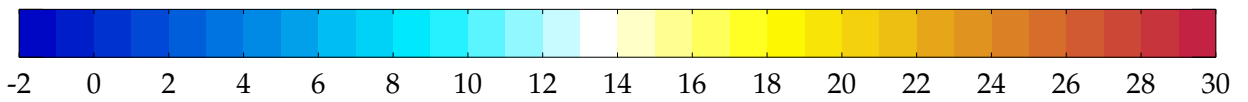
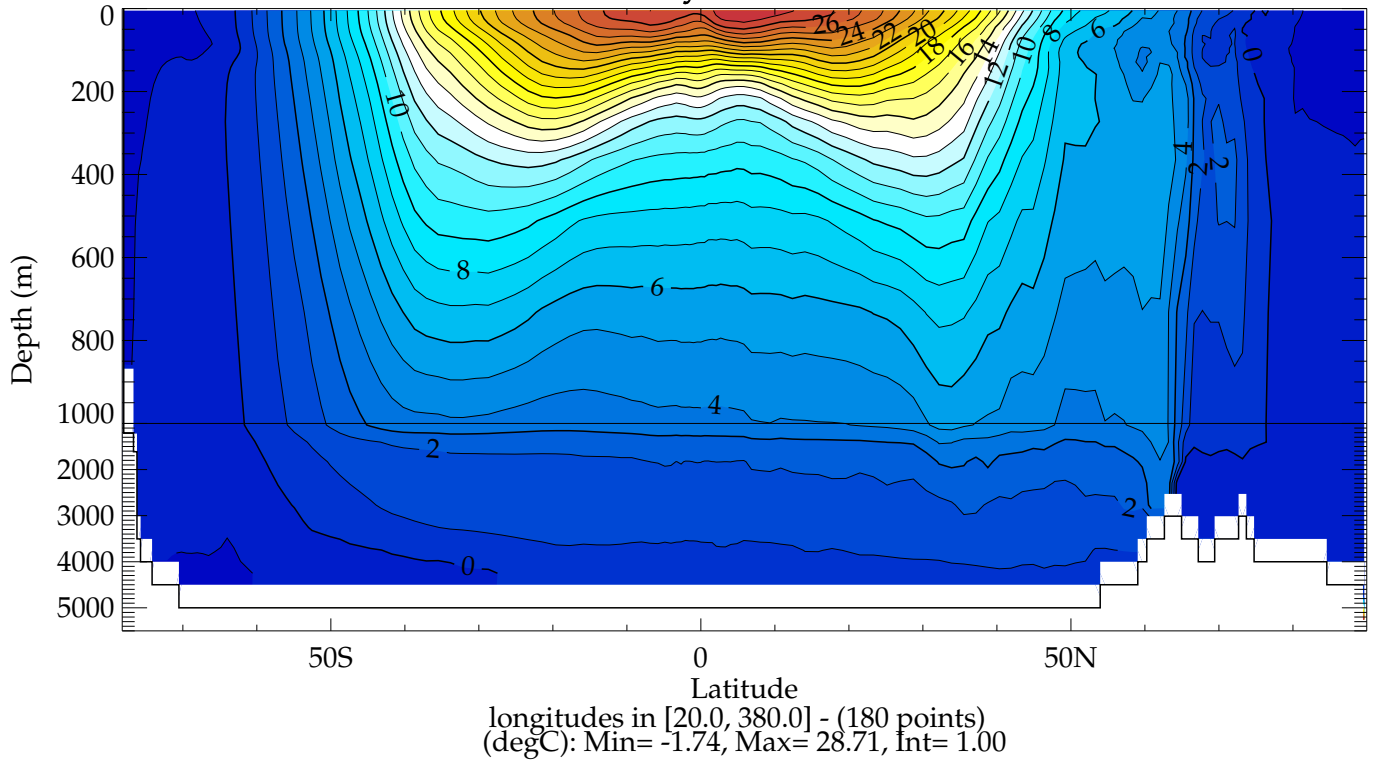
tmxint3 - tmxint1 Glo / S year 19980101_20071231



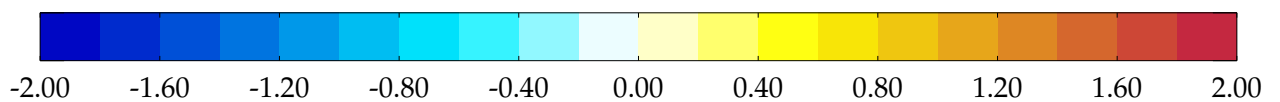
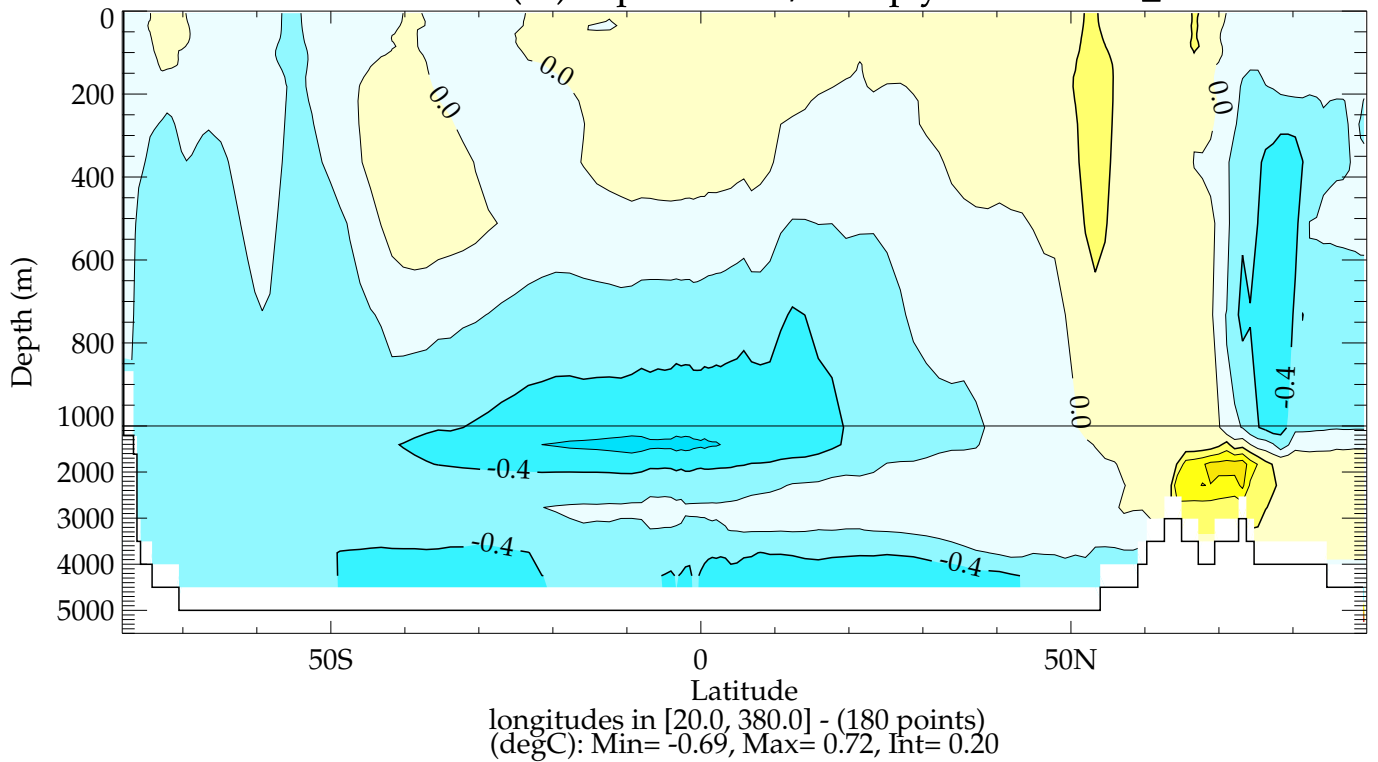
longitudes in [20.0, 380.0] - (180 points)
(psu): Min= -0.06, Max= 0.47, Int= 0.10



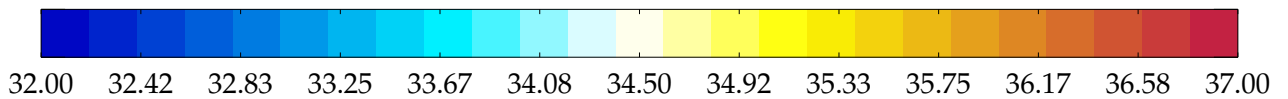
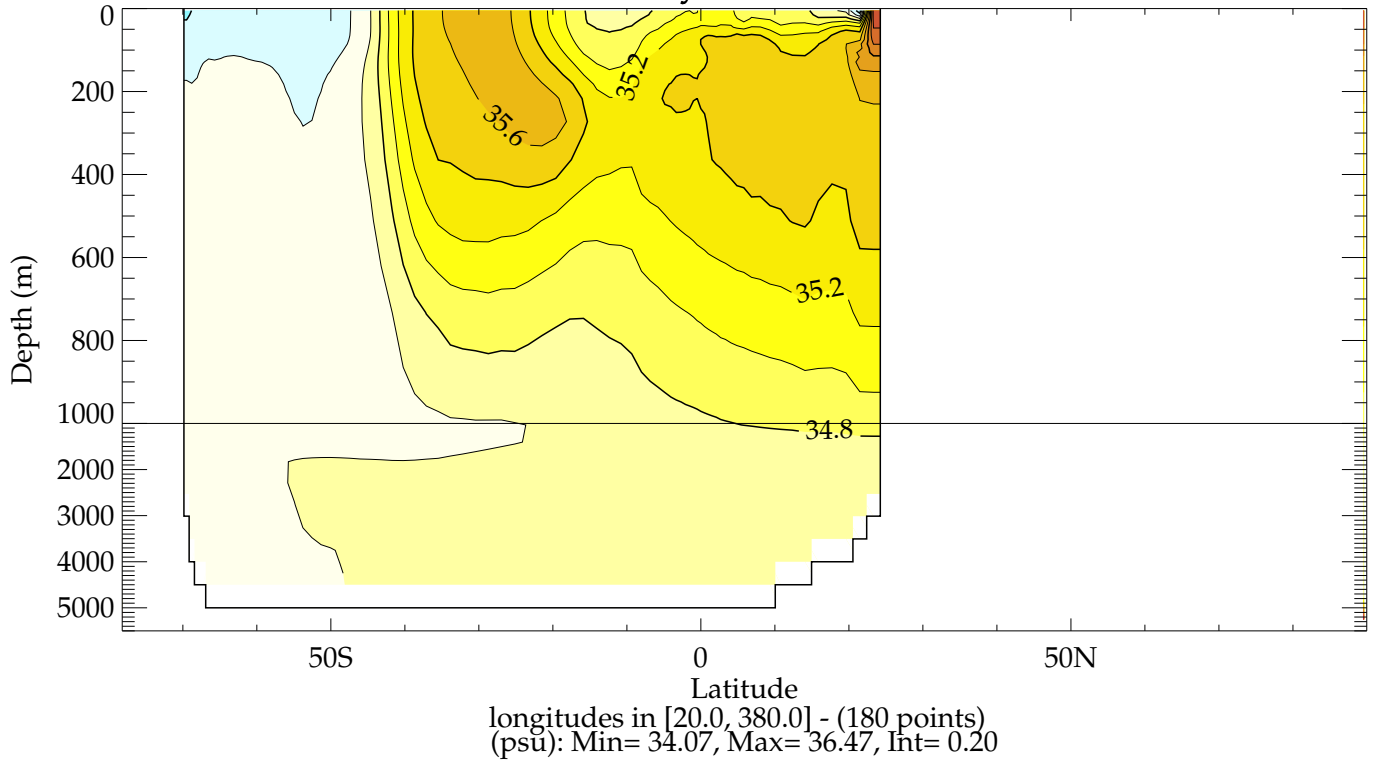
tmxint3 Glo / T year 19980101_20071231



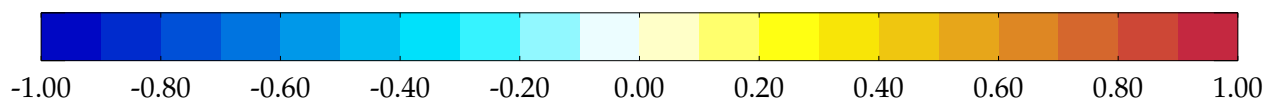
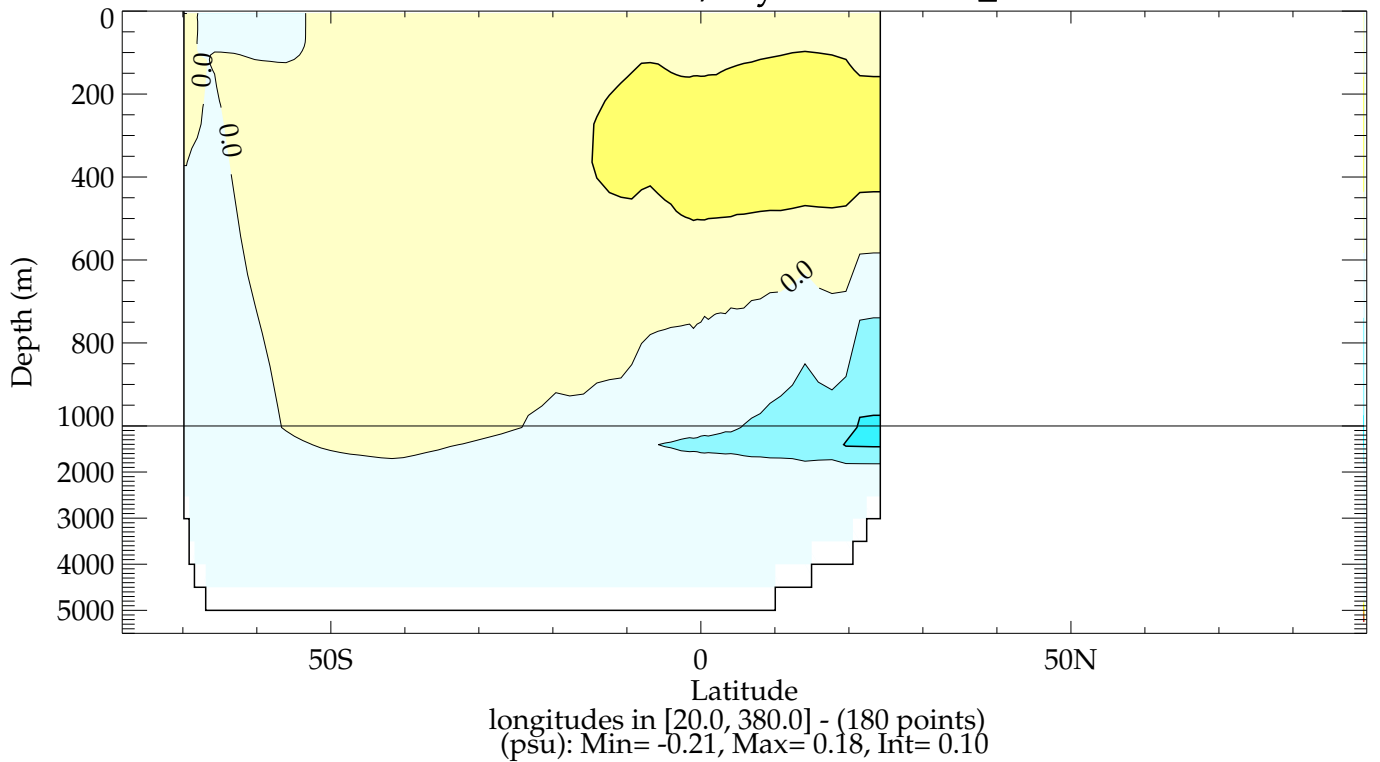
tmxint3 - tmxint1 T (C) depth=105m / Temp year 19980101_20071231



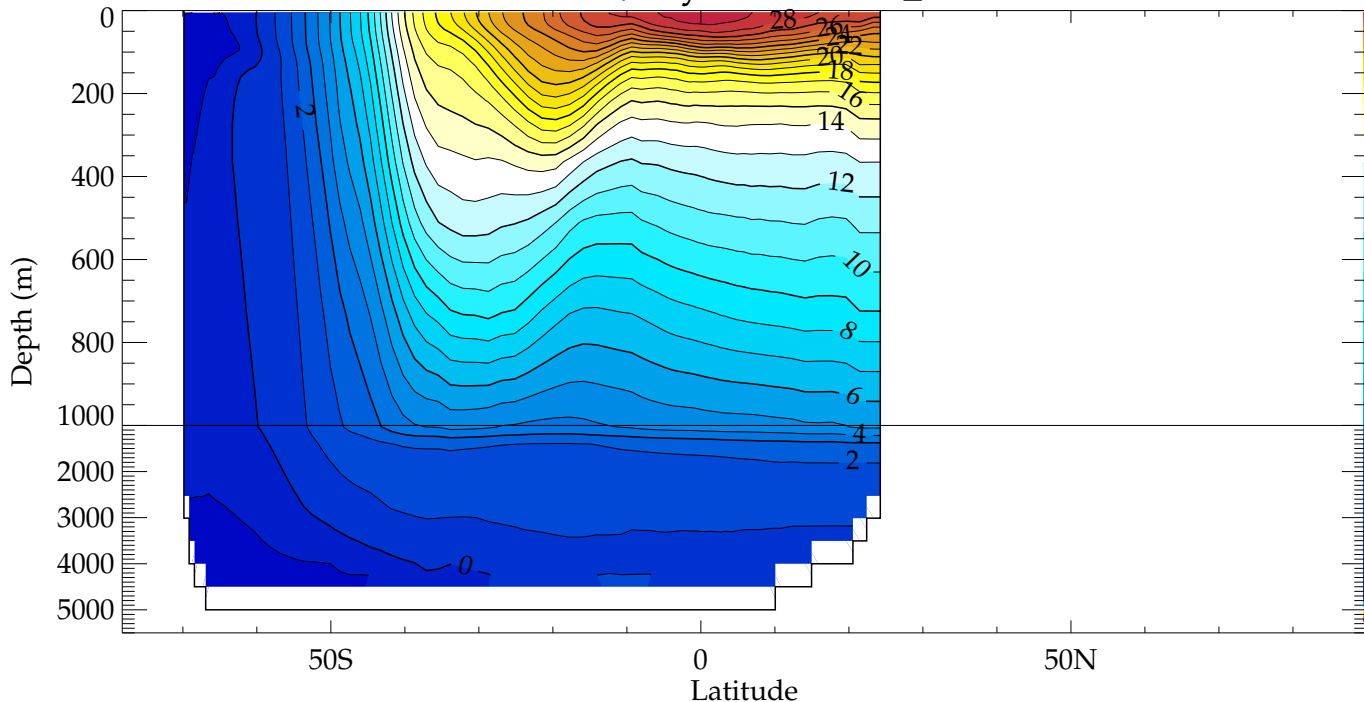
tmxint3 Ind / S year 19980101_20071231



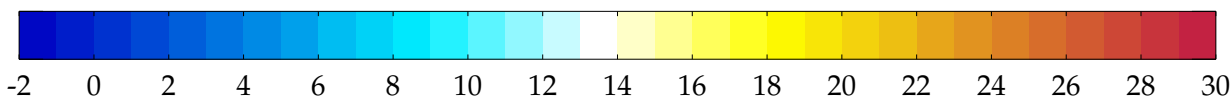
tmxint3 - tmxint1 Ind / S year 19980101_20071231



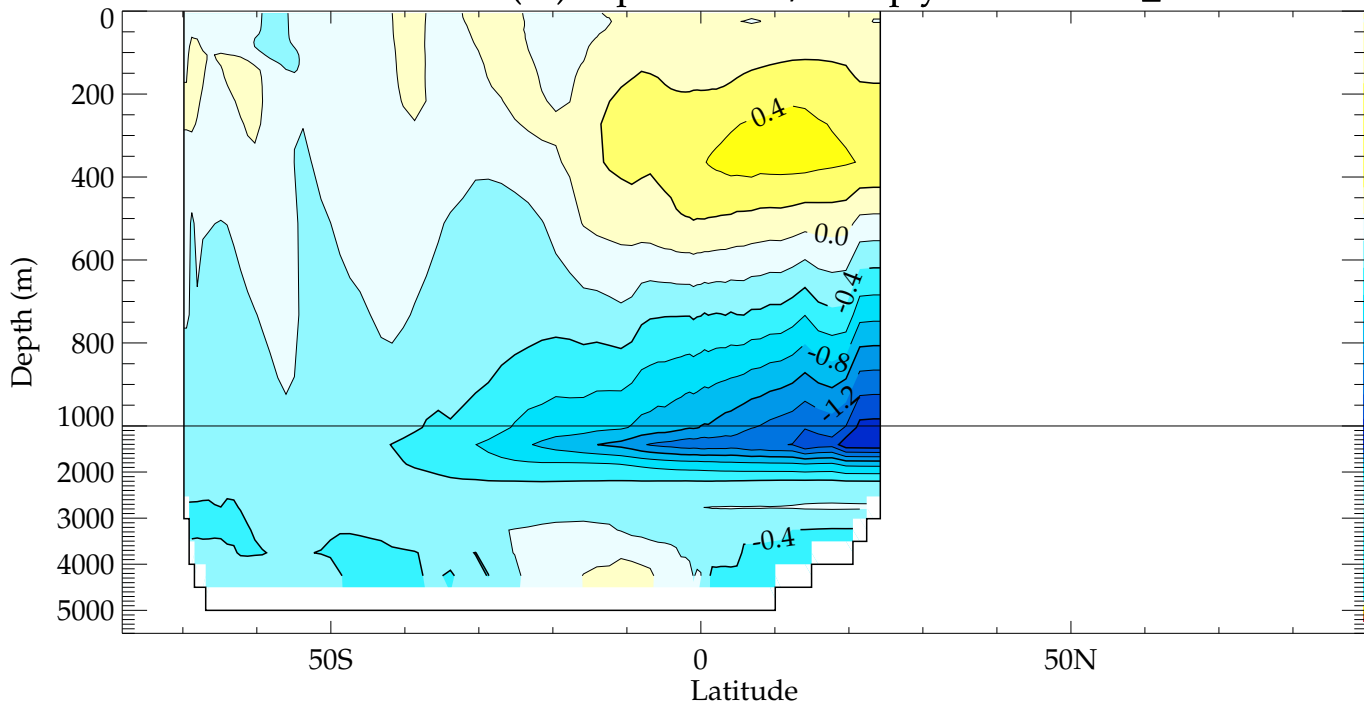
tmxint3 Ind / T year 19980101_20071231



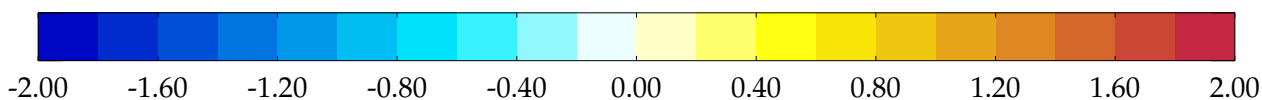
longitudes in [20.0, 380.0] - (180 points)
(degC): Min= -1.69, Max= 29.47, Int= 1.00



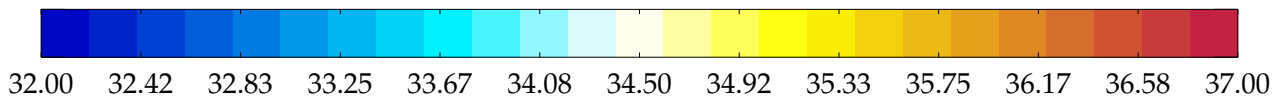
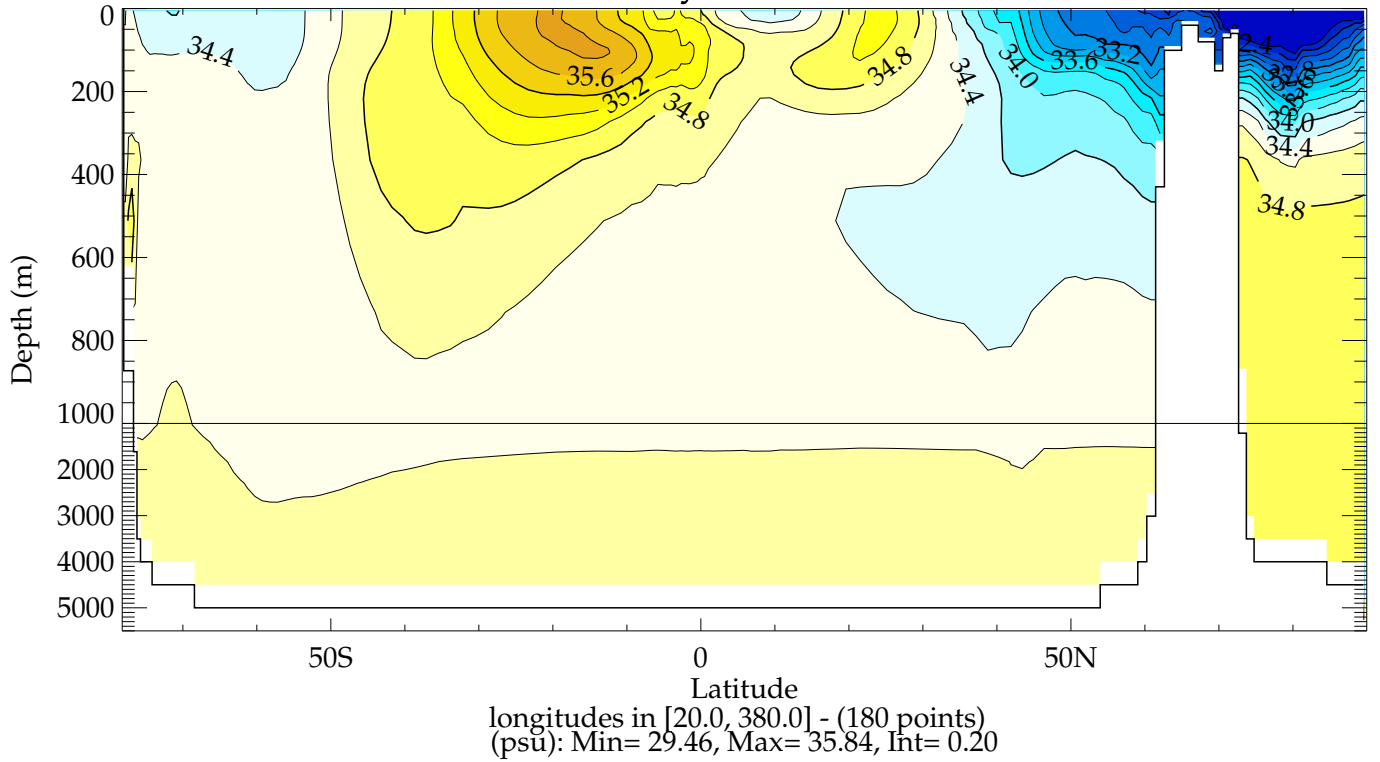
tmxint3 - tmxint1 T (C) depth=105m / Temp year 19980101_20071231



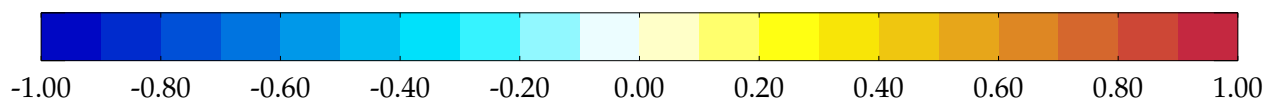
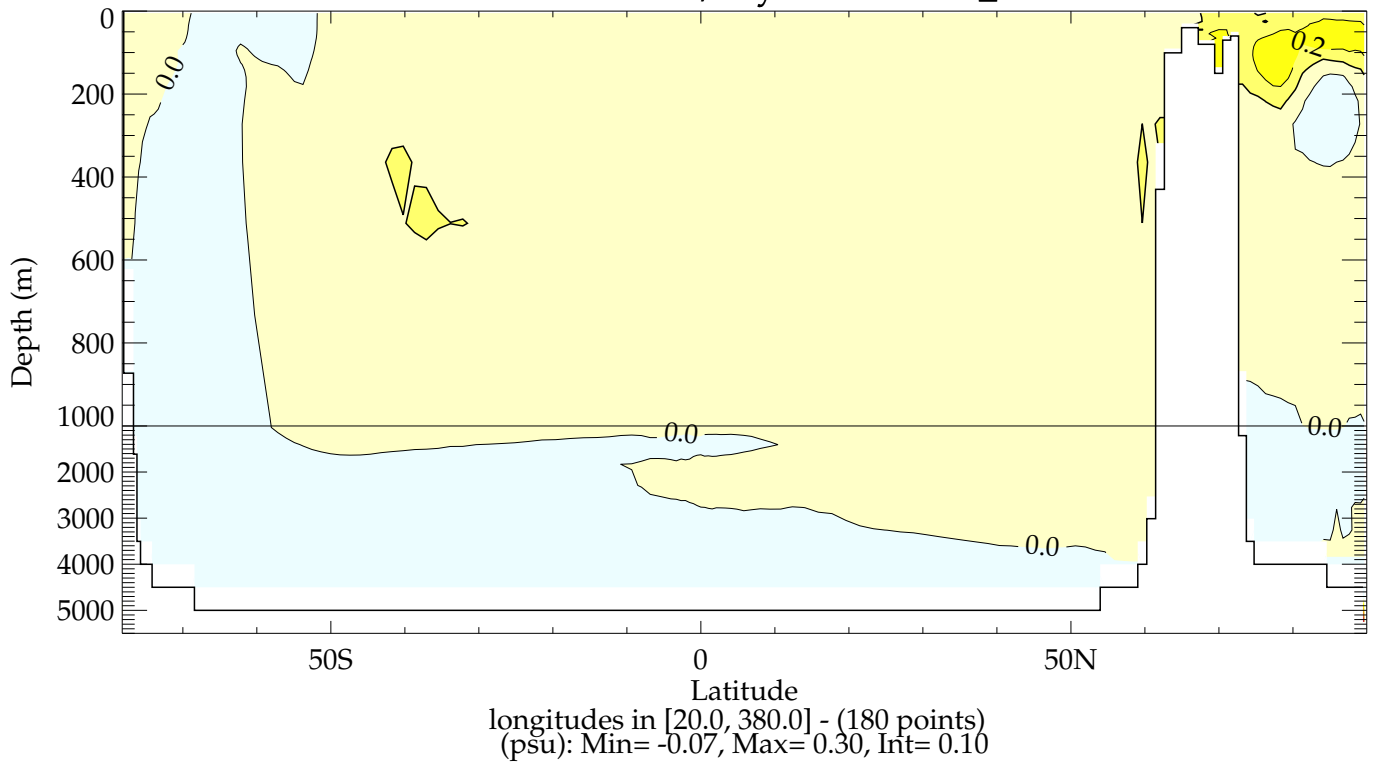
longitudes in [20.0, 380.0] - (180 points)
(degC): Min= -1.76, Max= 0.49, Int= 0.20



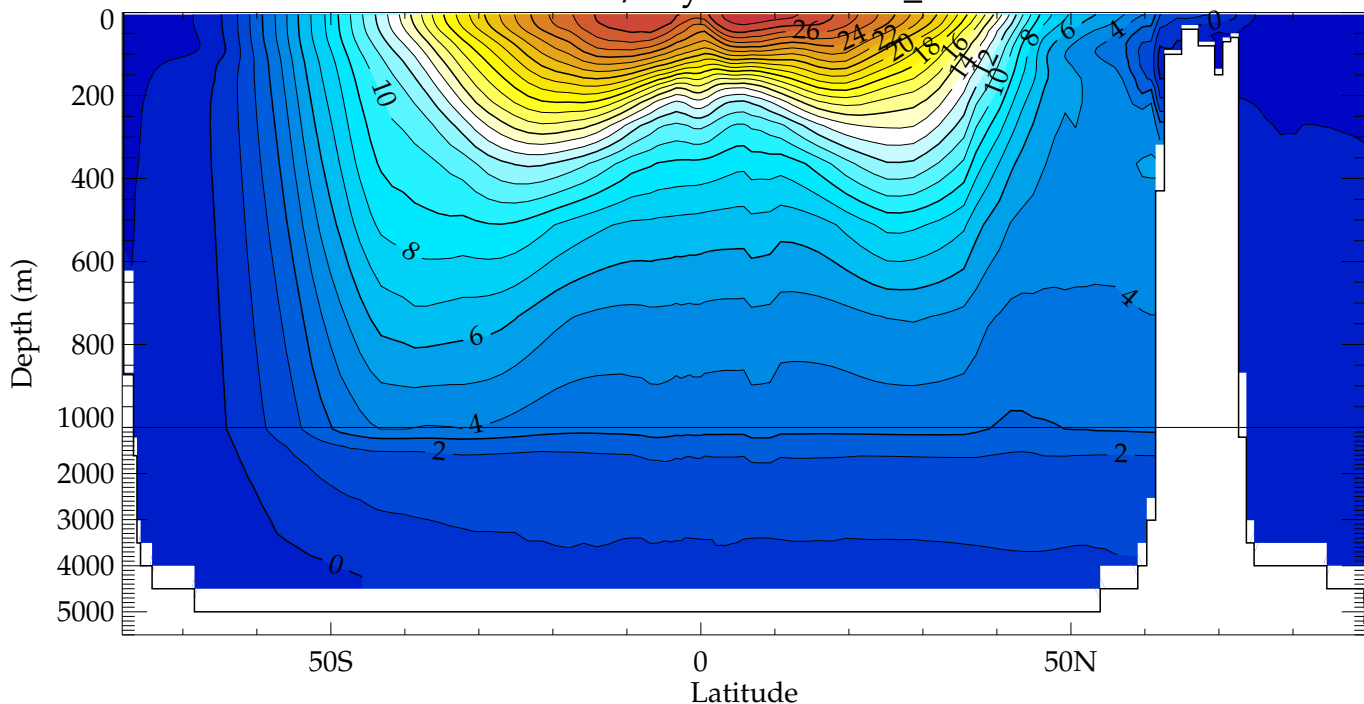
tmxint3 Pac / S year 19980101_20071231



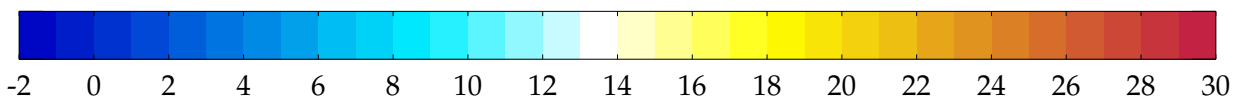
tmxint3 - tmxint1 Pac / S year 19980101_20071231



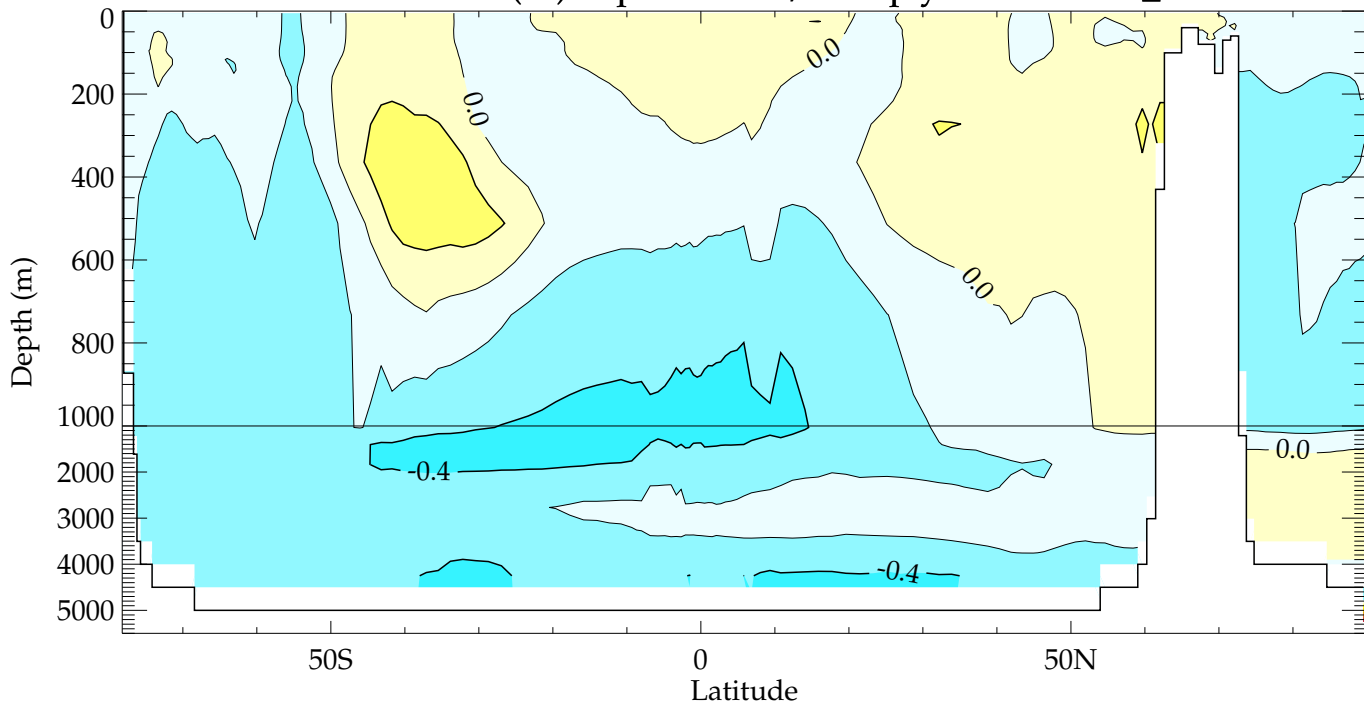
tmxint3 Pac / T year 19980101_20071231



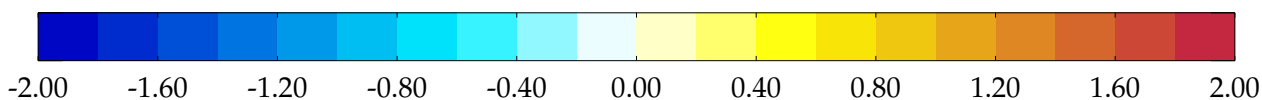
longitudes in [20.0, 380.0] - (180 points)
(degC): Min= -1.73, Max= 28.55, Int= 1.00



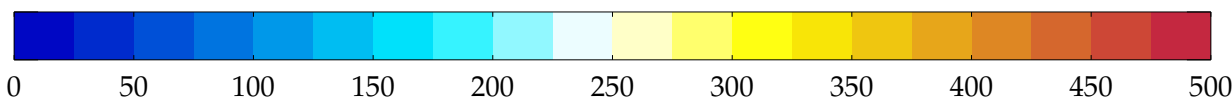
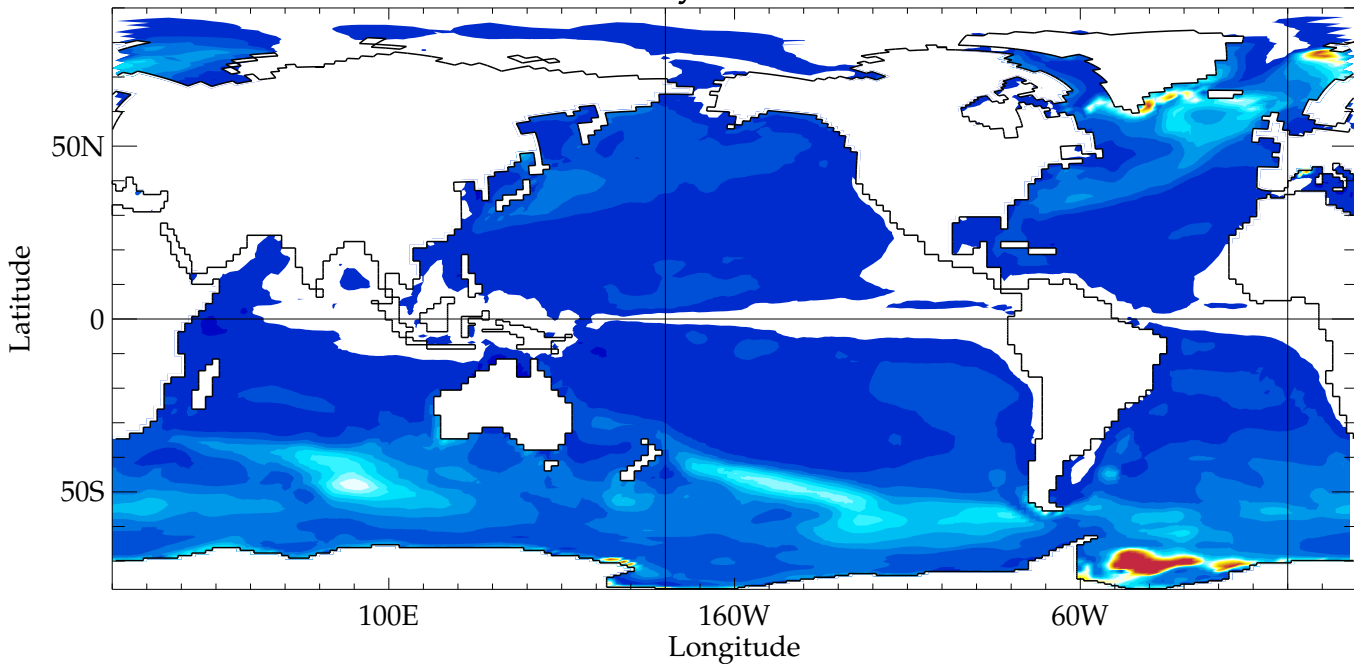
tmxint3 - tmxint1 T (C) depth=105m / Temp year 19980101_20071231



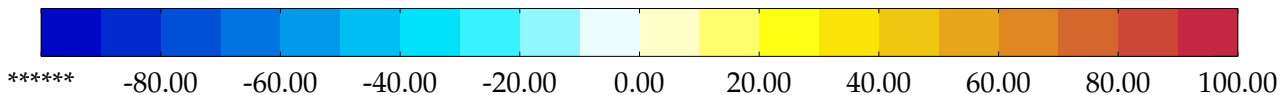
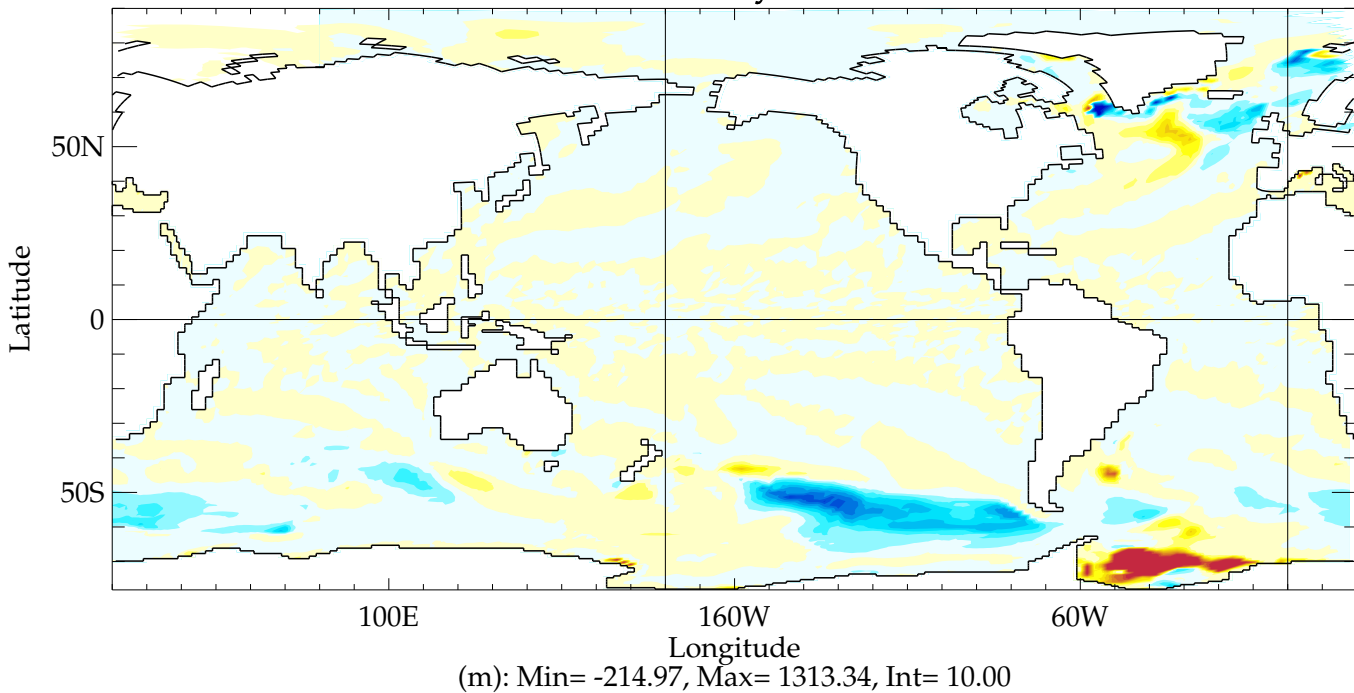
longitudes in [20.0, 380.0] - (180 points)
(degC): Min= -0.52, Max= 0.36, Int= 0.20



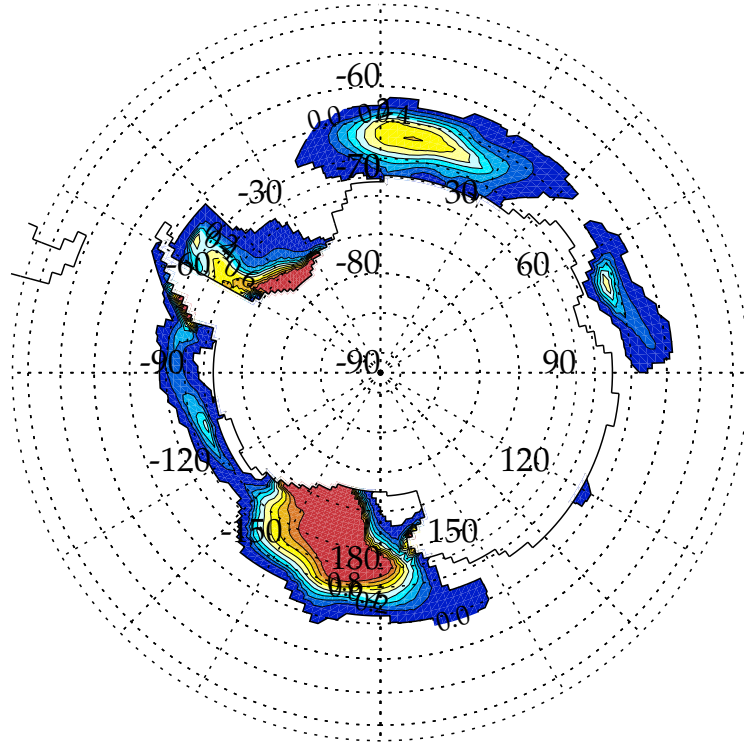
tmxint3 Mx10 / year 19980101_20071231



tmxint3 - tmxint1 Mx10 / year 19980101_20071231



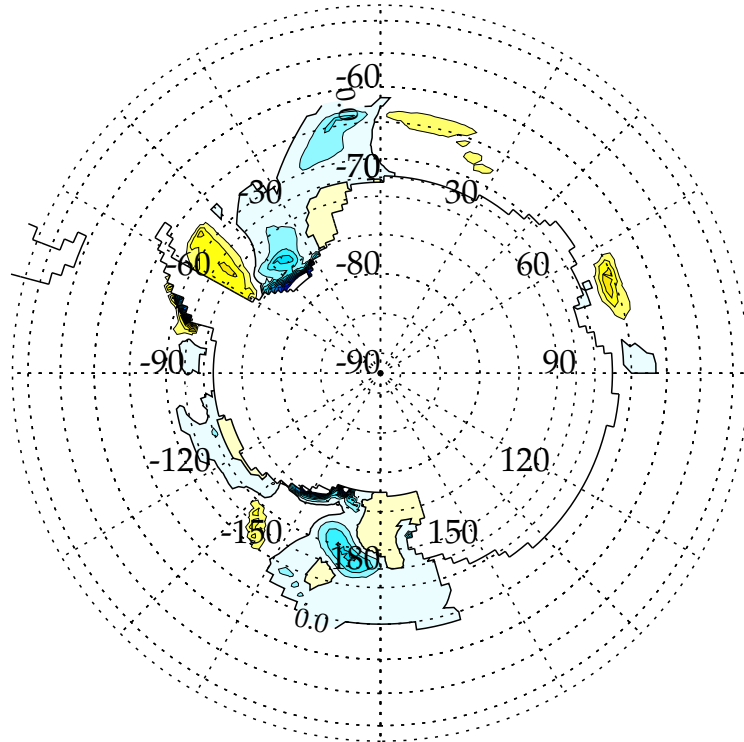
tmxint3 Antarctic Ice Thickness / year 19980101_20071231



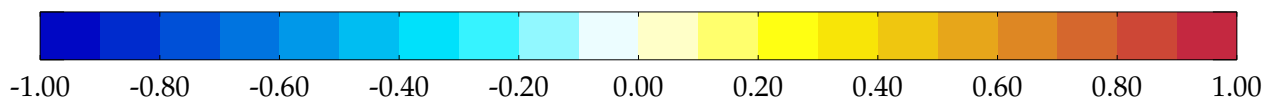
(psu): Min= -0.00, Max= 1.00, Int= 0.10



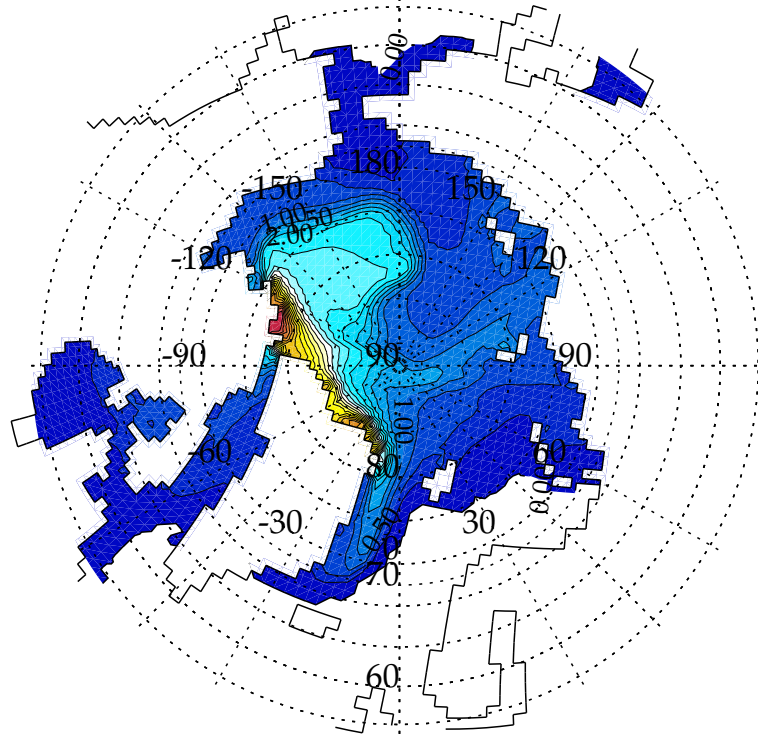
tmxint3 - tmxint1 Antarctic Ice Thickness / year 19980101_20071231



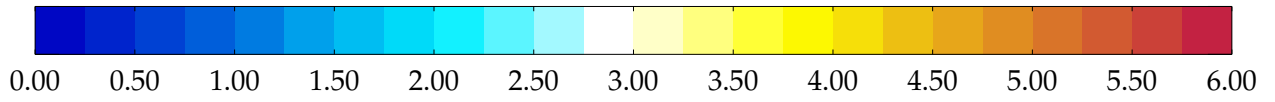
(psu): Min= -2.00, Max= 0.56, Int= 0.10



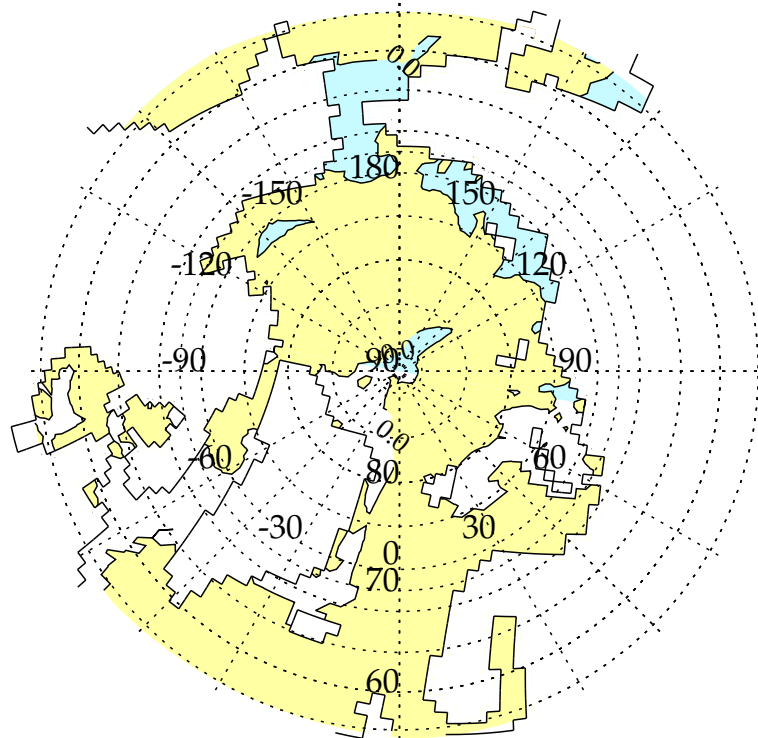
tmxint3 Arctic Ice Thickness / year 19980101_20071231



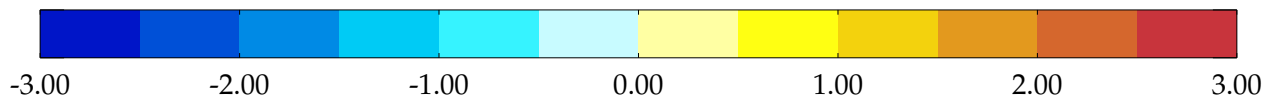
(psu): Min= -0.00, Max= 5.98, Int= 0.25



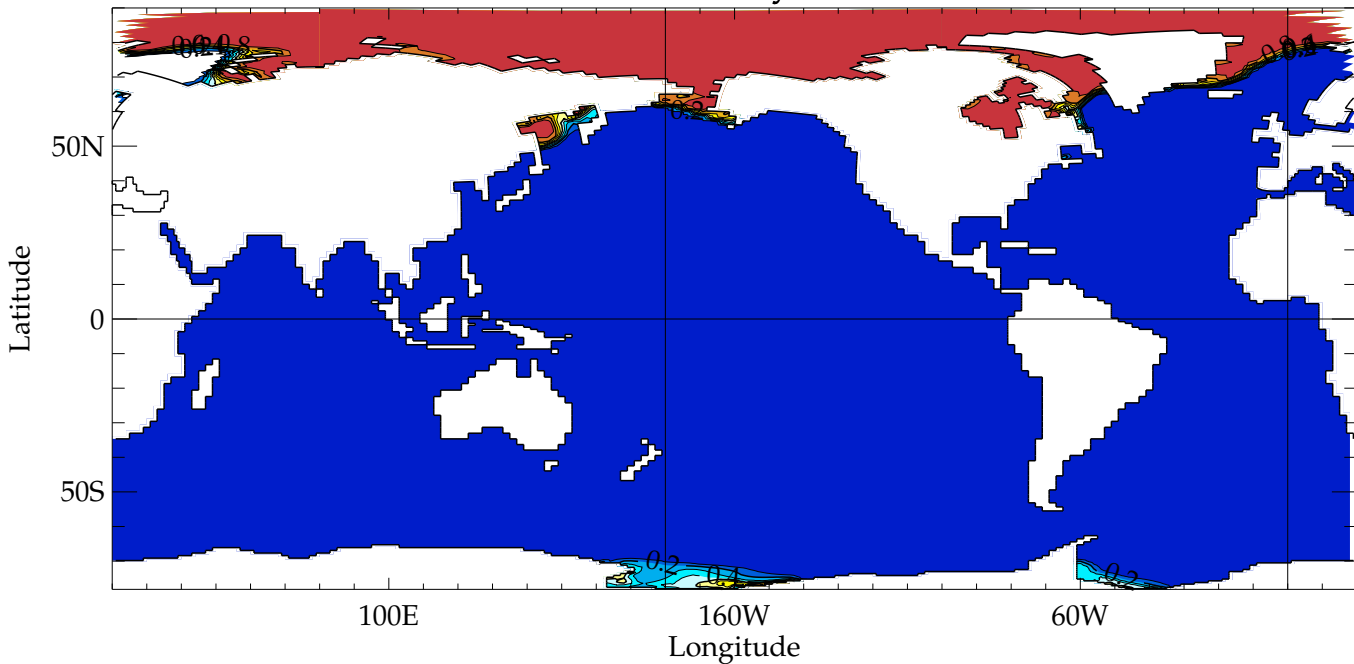
tmxint3 - tmxint1 Arctic Ice Thickness / year 19980101_20071231



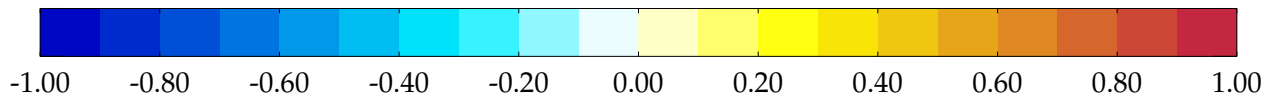
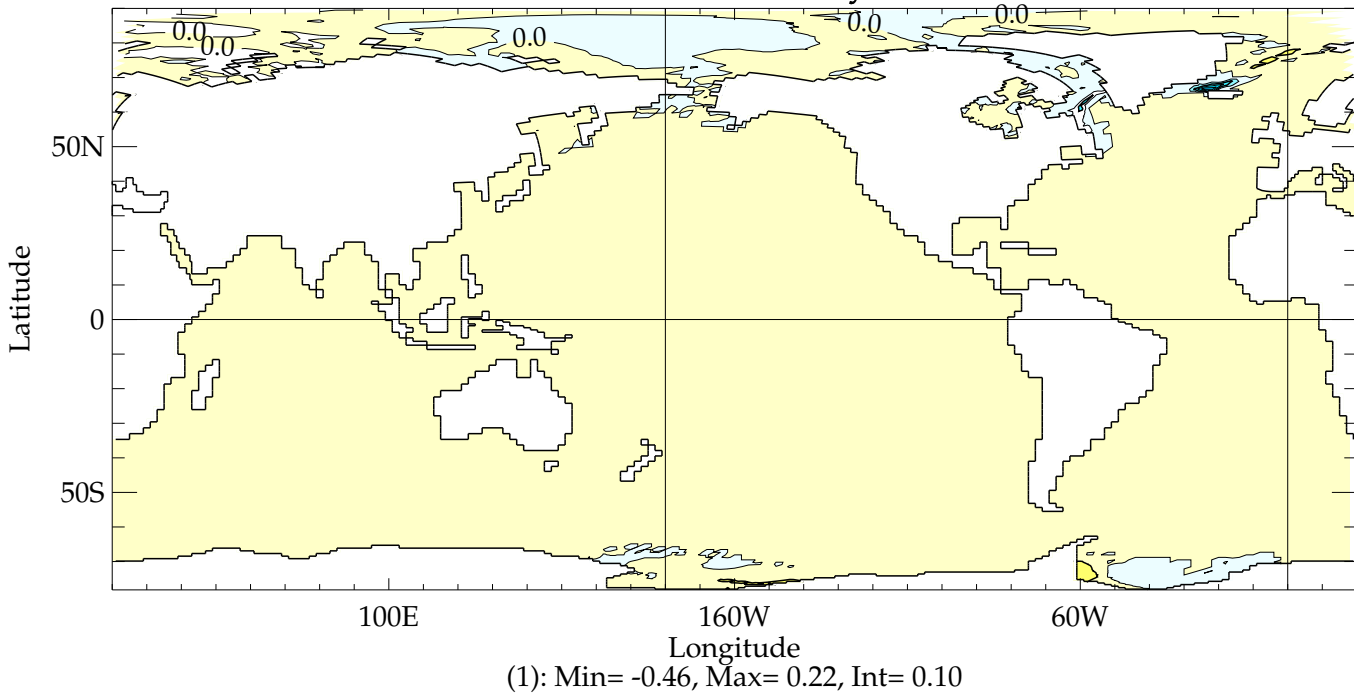
(psu): Min= -0.13, Max= 0.43, Int= 0.50



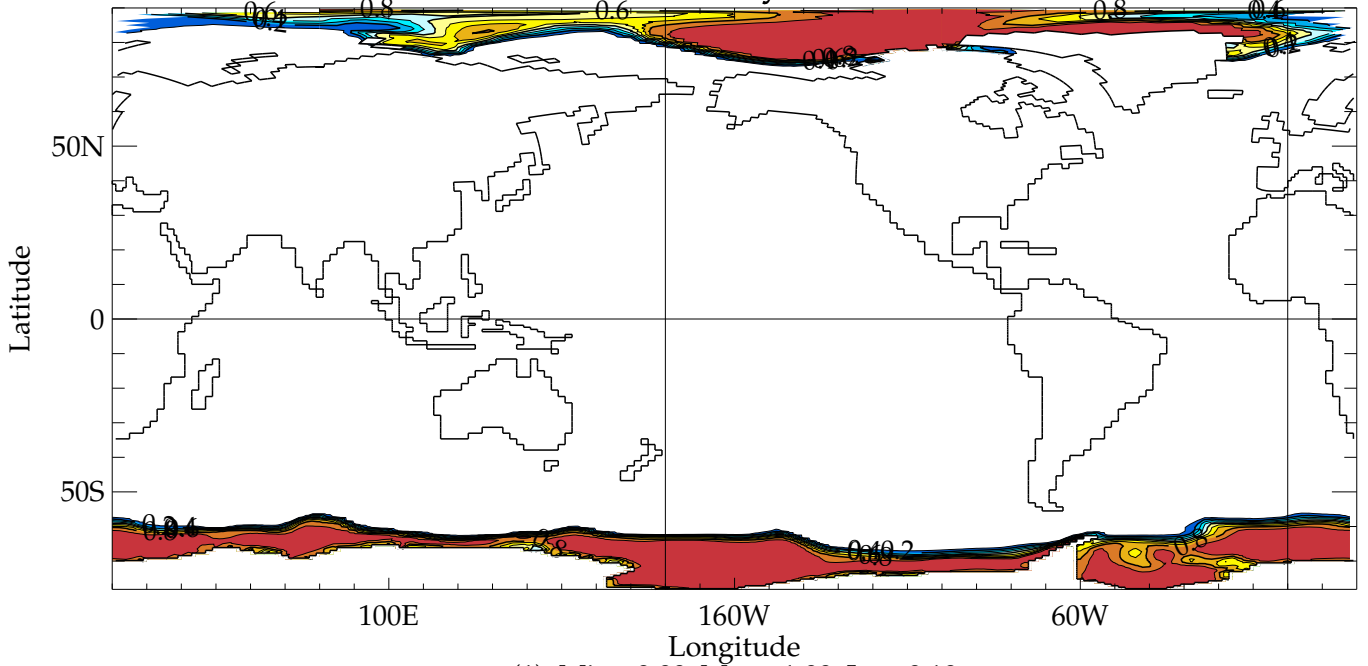
tmxint3 Iceleadfrac MARS / year 19980101_20071231



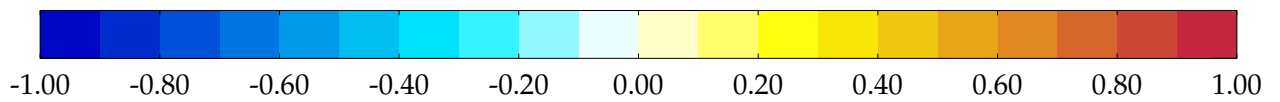
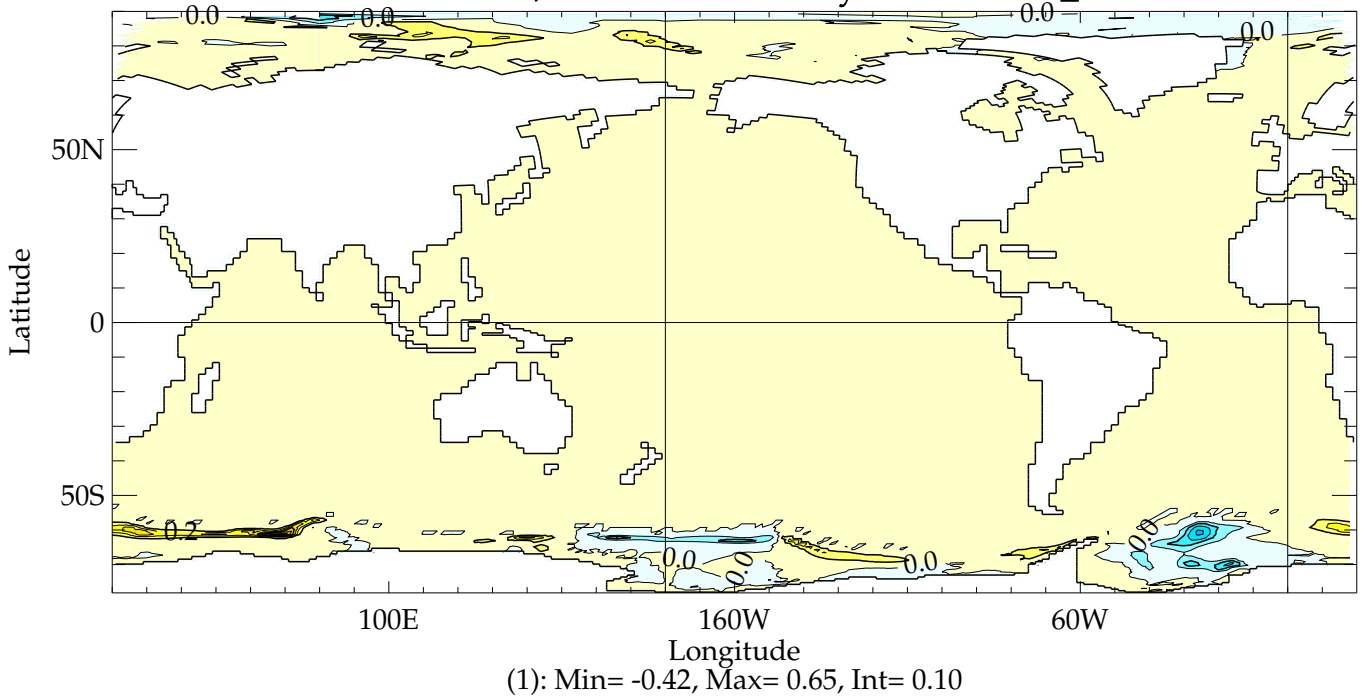
tmxint3 - tmxint1 / Iceleadfrac MARS year 19980101_20071231



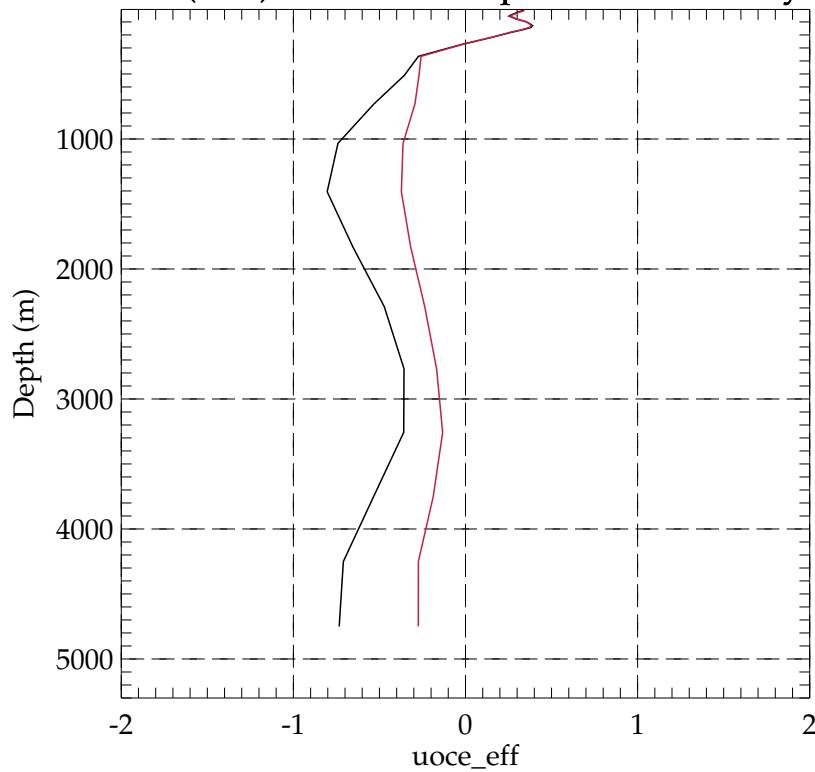
tmxint3 Iceleadfrac SEPT / year 19980101_20071231



tmxint3 - tmxint1 / Iceleadfrac SEPT year 19980101_20071231

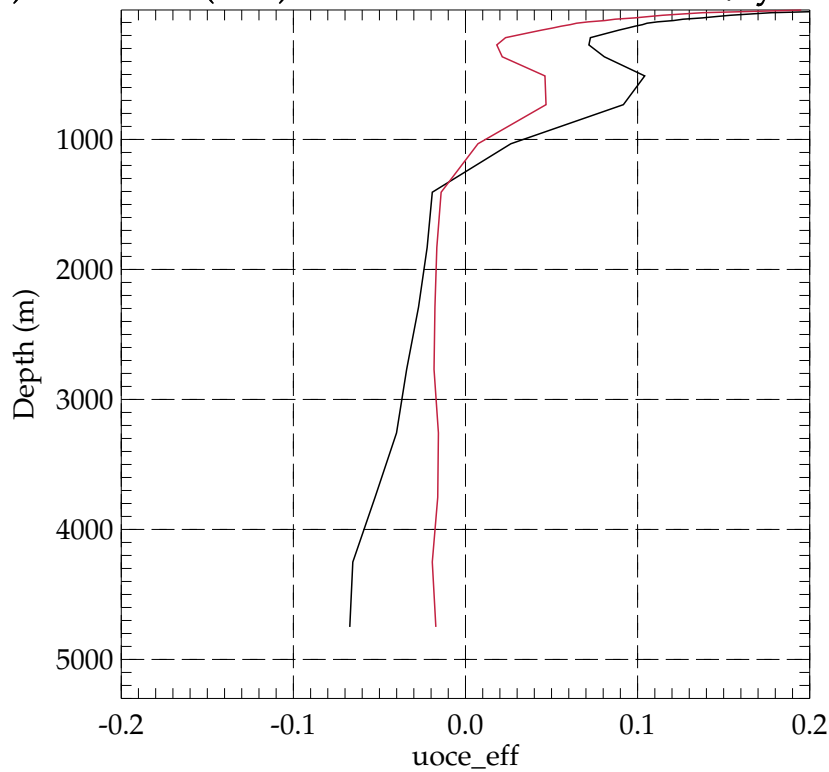


tmxint3 (Black) & tmxint1 (Red) - Levitus Temp. Global mean / year 19980101_20071231



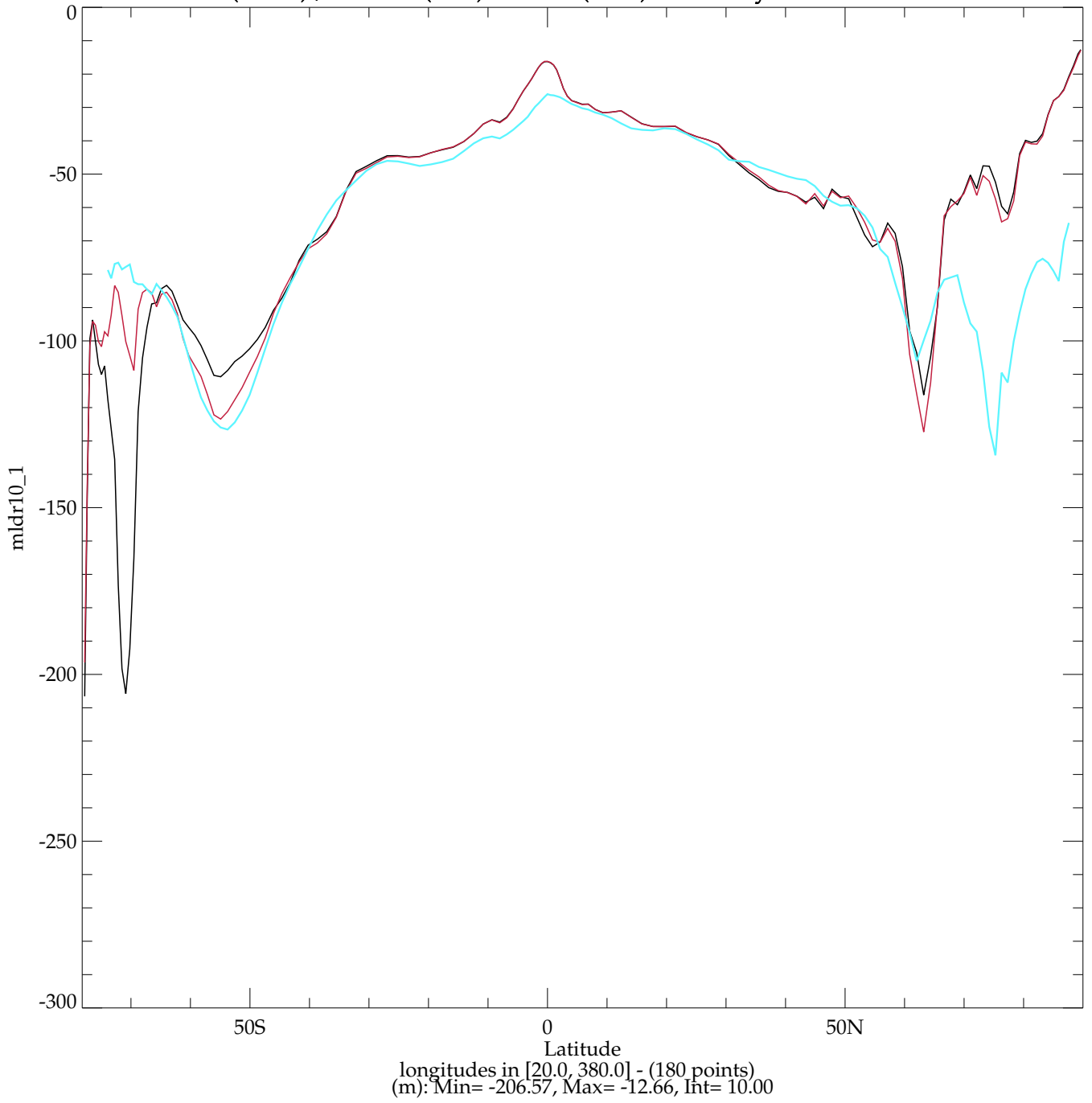
latitudes in [-78.2, 90.0] - (148 points) longitudes in [20.0, 380.0] - (180 points)
(m/s): Min= -0.80, Max= 0.39

tmxint3(Black) & tmxint1 (Red) - Levitus Sal. Global mean / year 19980101_20071231

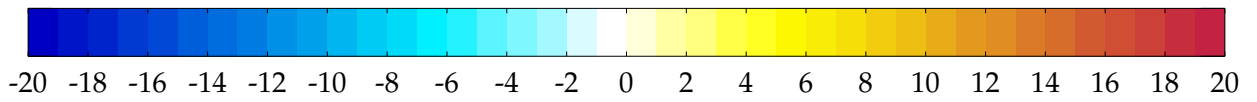
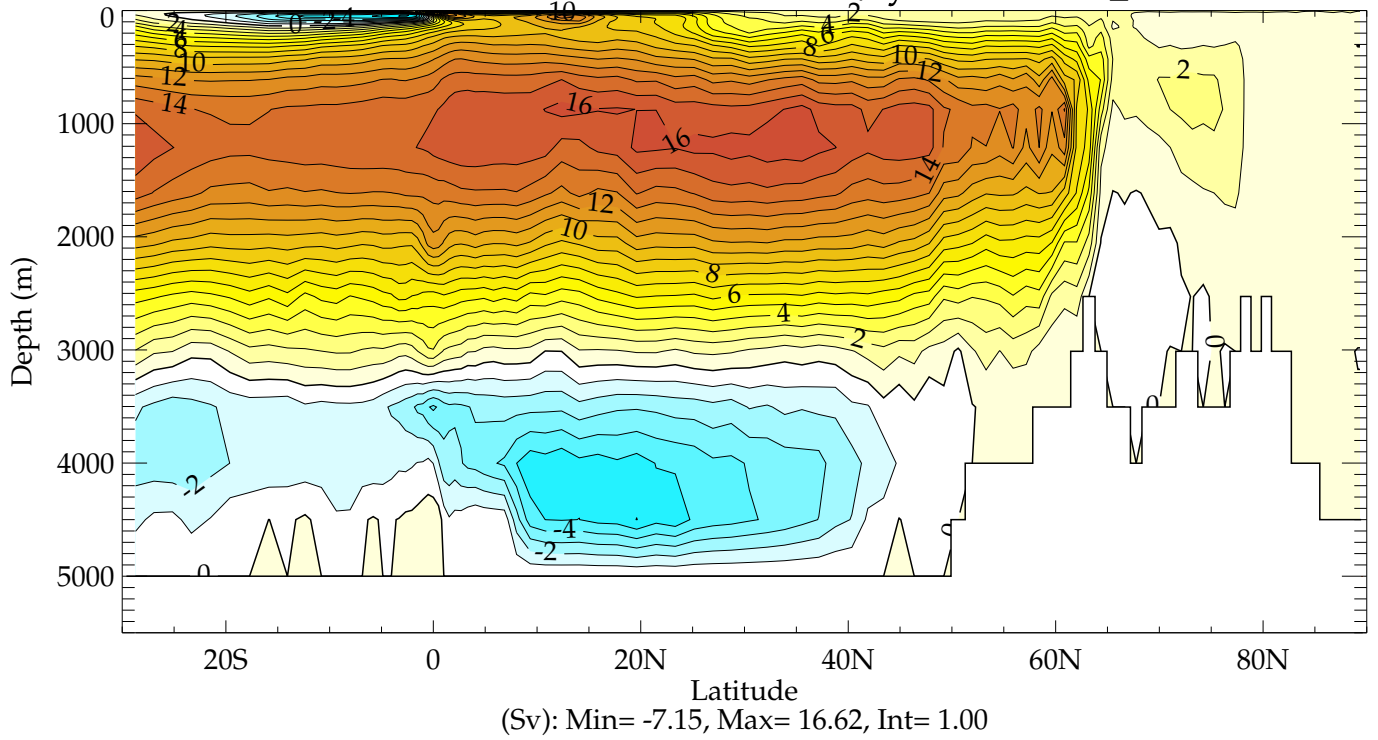


latitudes in [-78.2, 90.0] - (148 points) longitudes in [20.0, 380.0] - (180 points)
(m/s): Min= -0.07, Max= 0.23

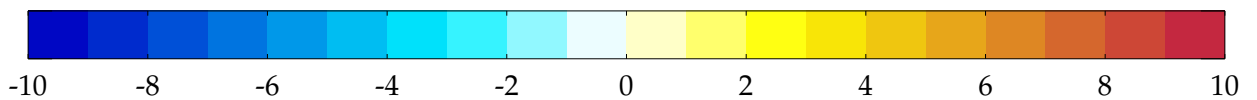
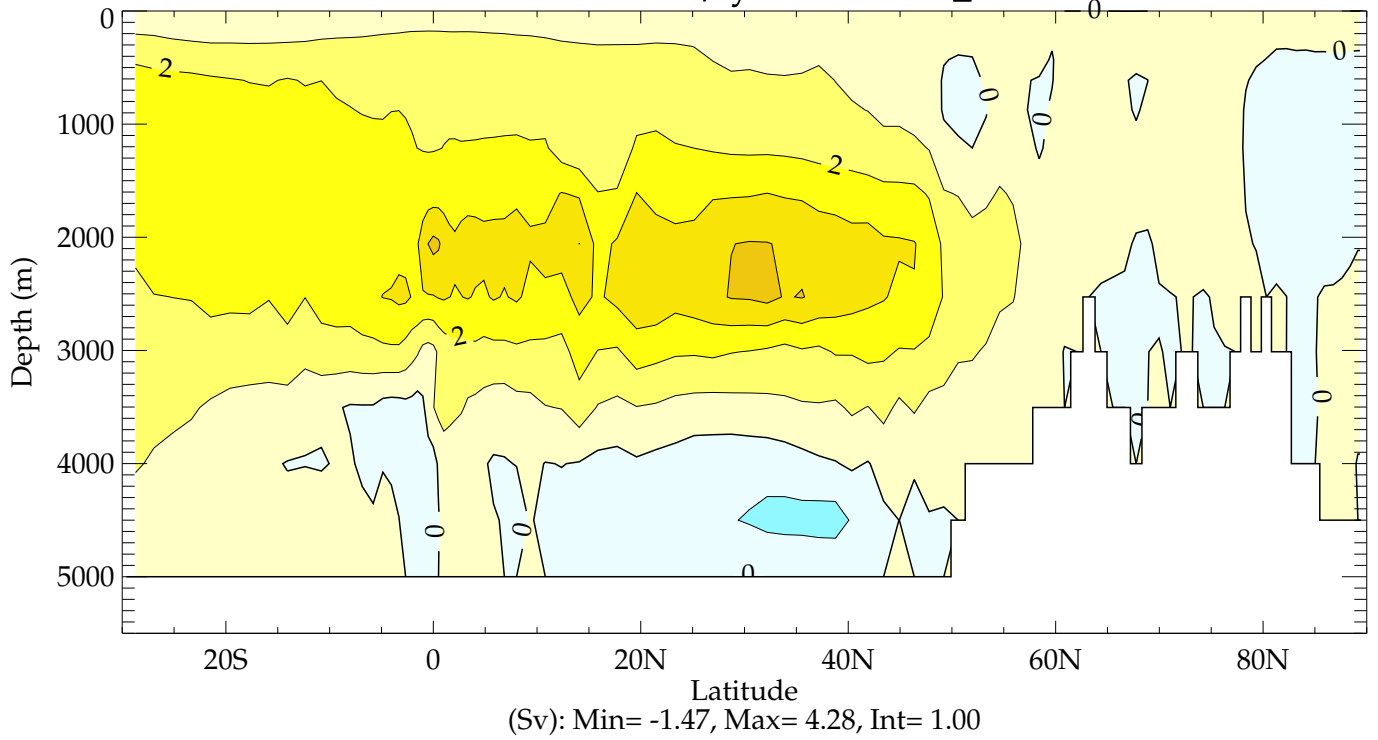
tmxint3 (Black) , tmxint1 (Red) & Clim (Blue) Mx110 / year 19980101_20071231



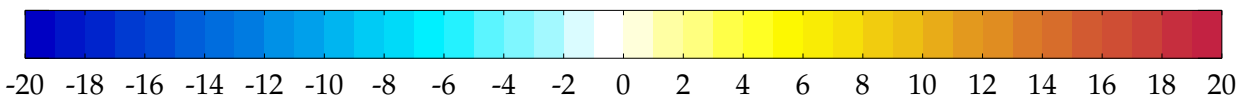
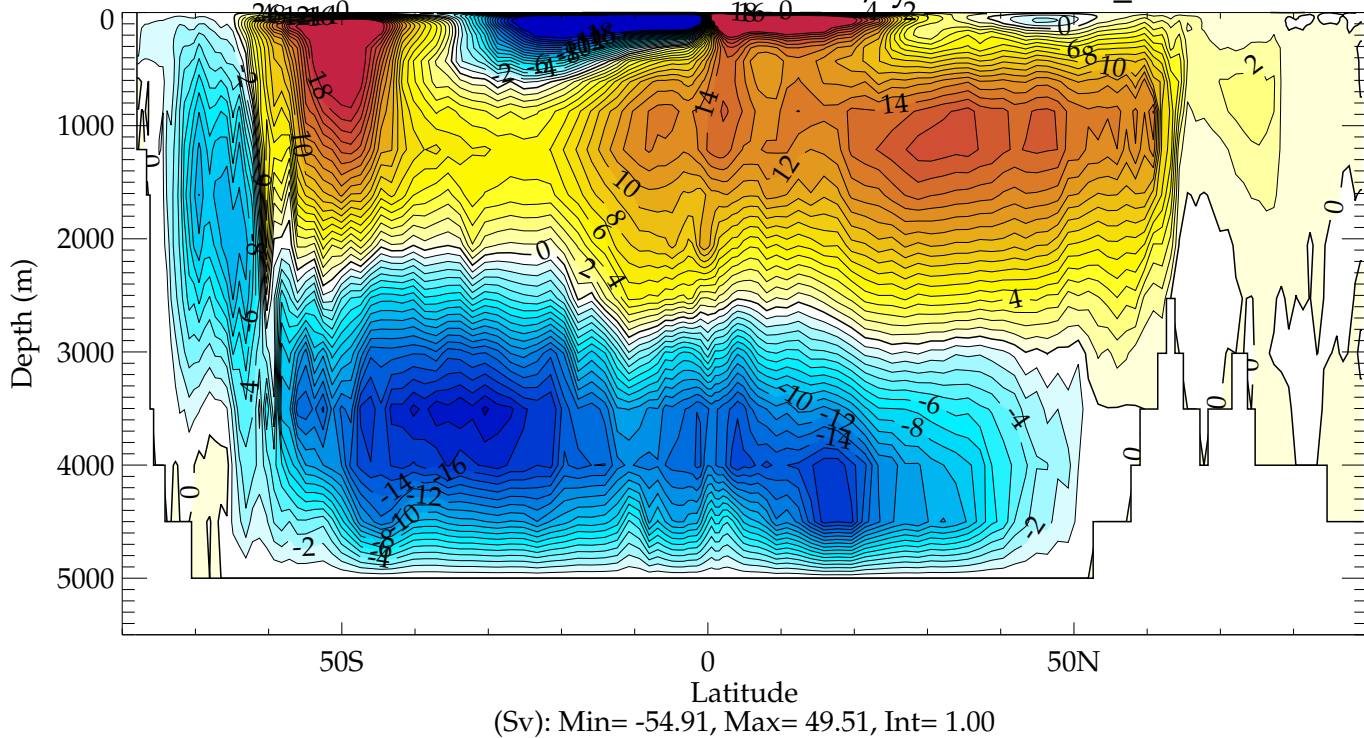
tmxint3 Meridional Stream Function Atl/ year 19980101_20071231



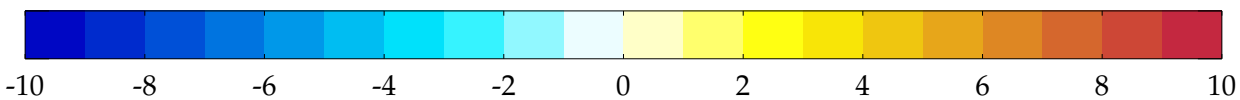
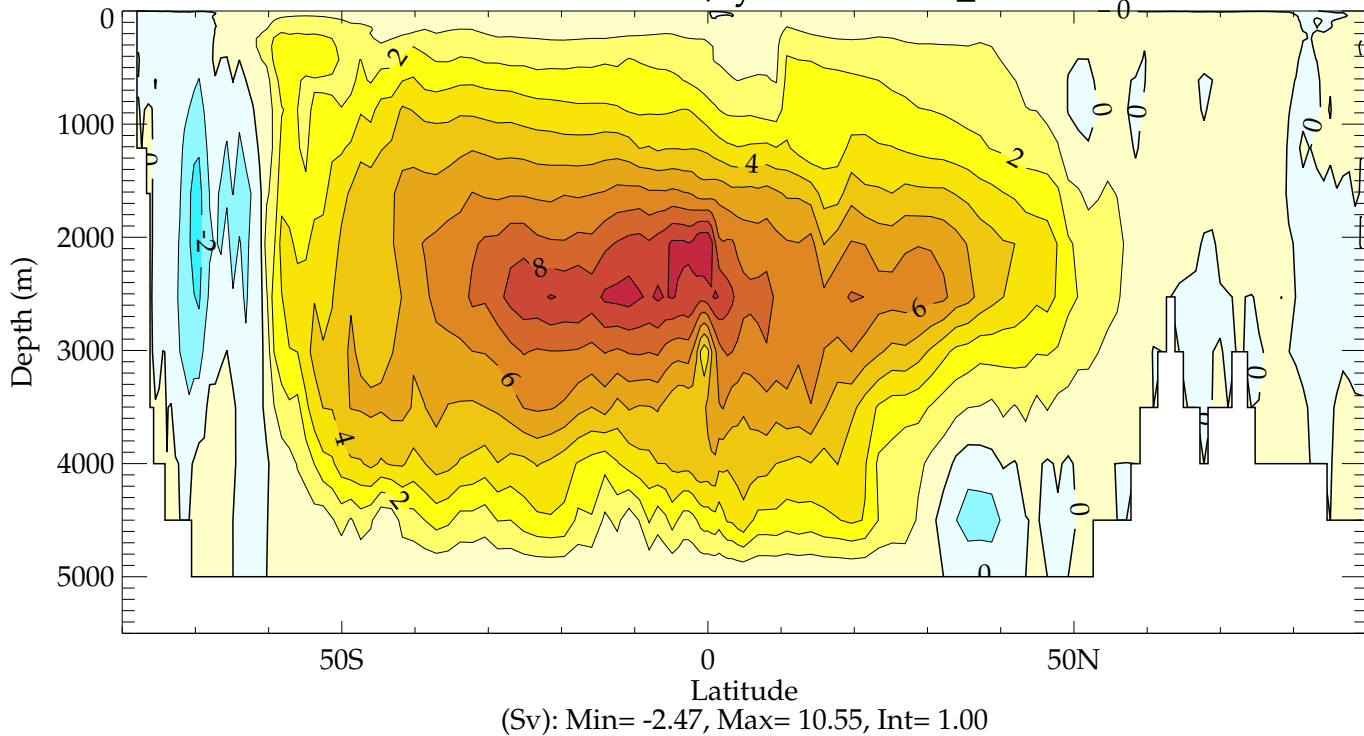
tmxint3 - tmxint1Atl/ year 19980101_20071231

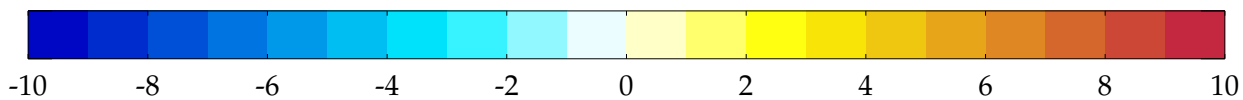
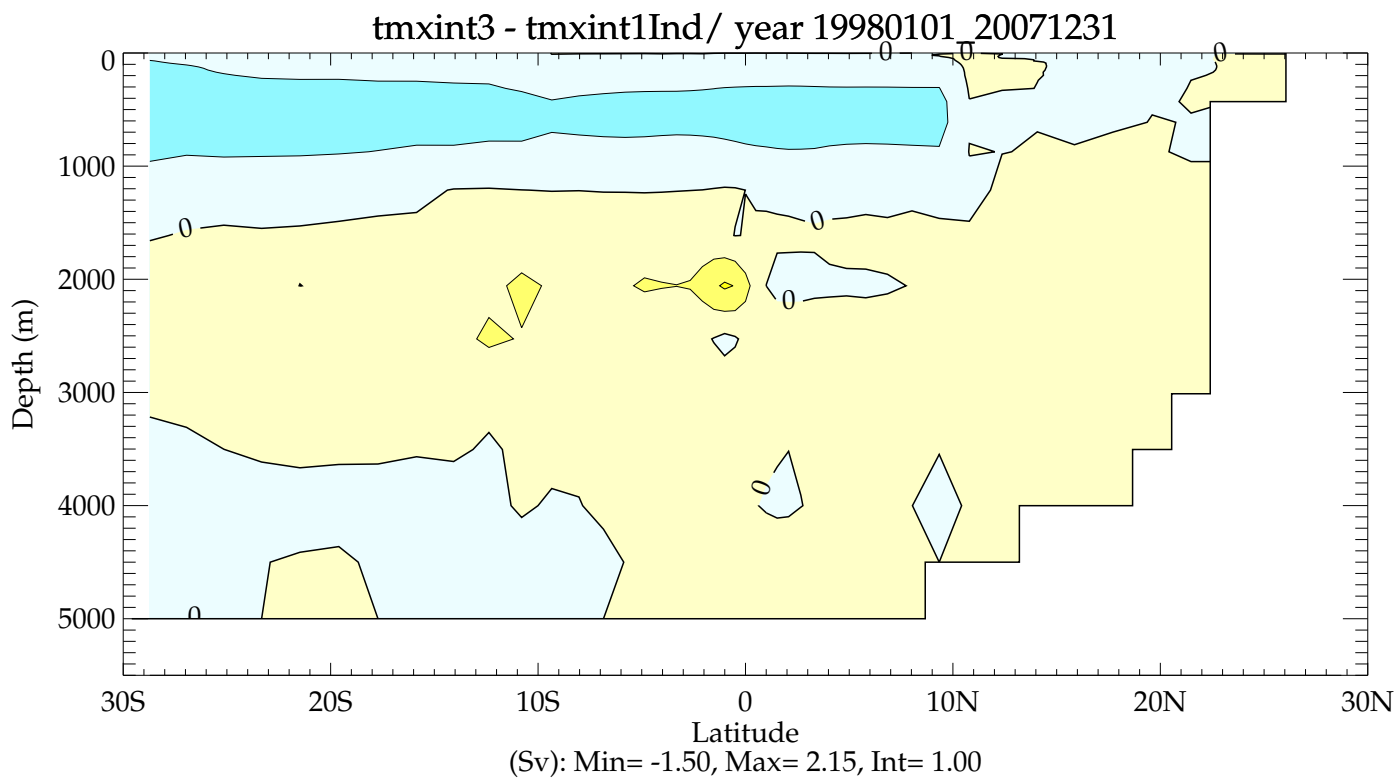
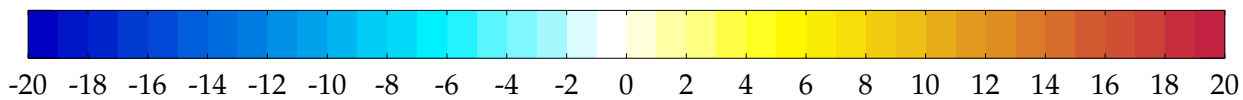
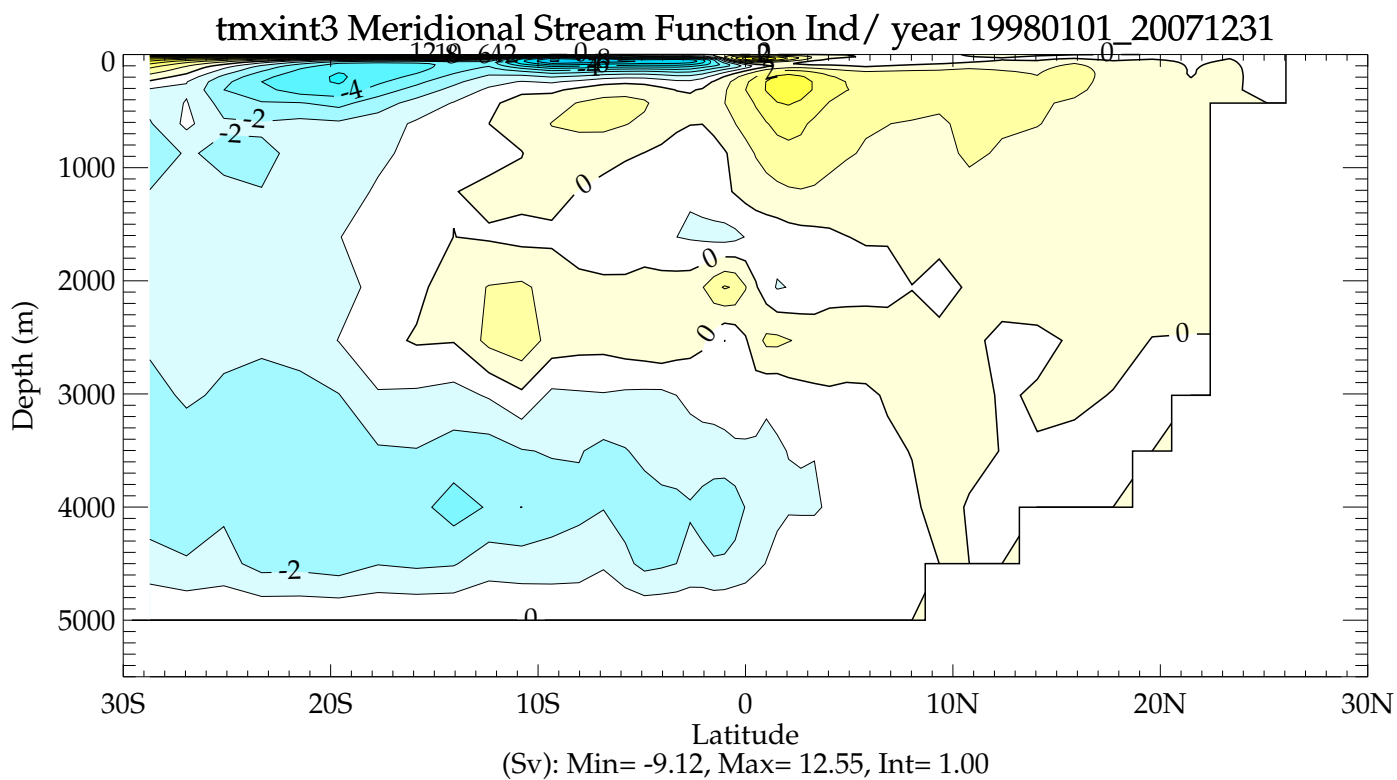


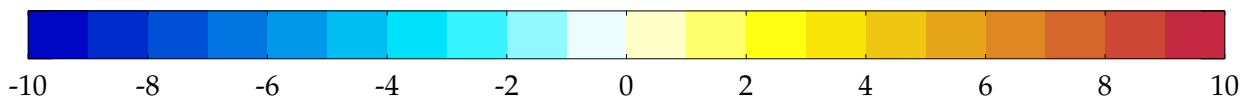
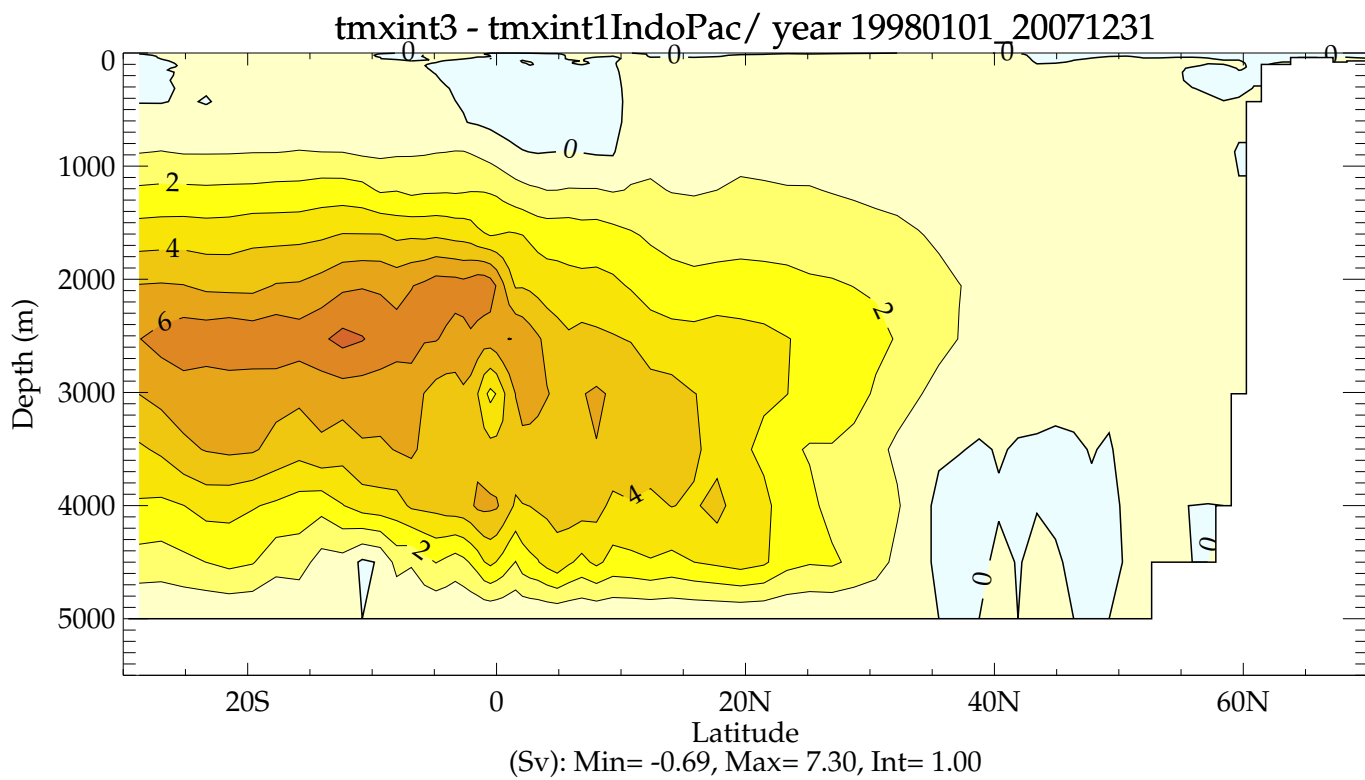
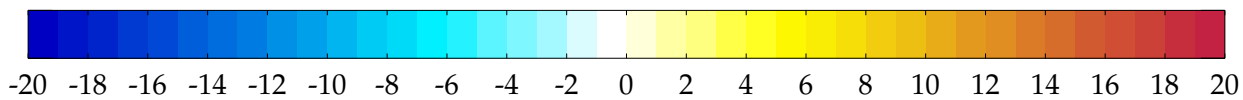
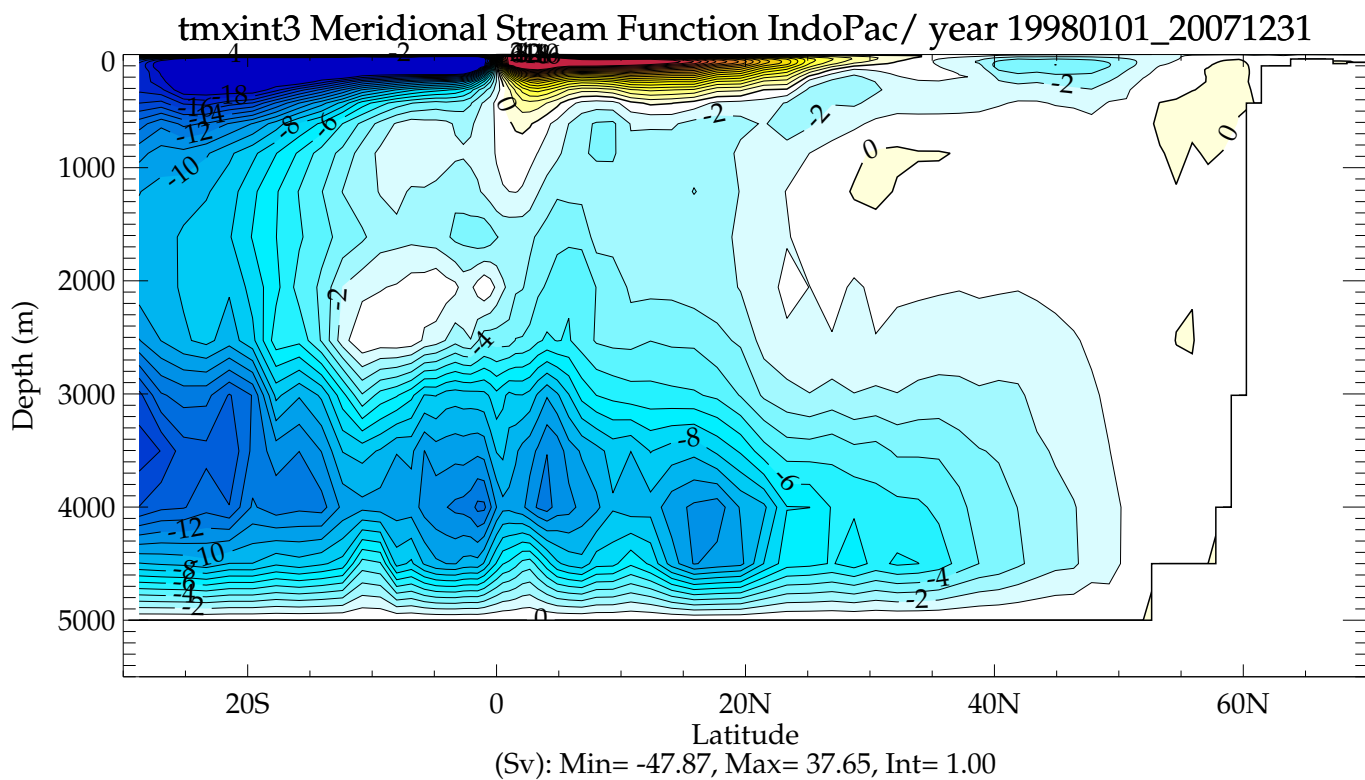
tmxint3 Meridional Stream Function Glo/ year 19980101_20071231



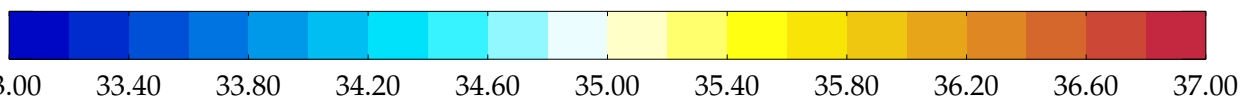
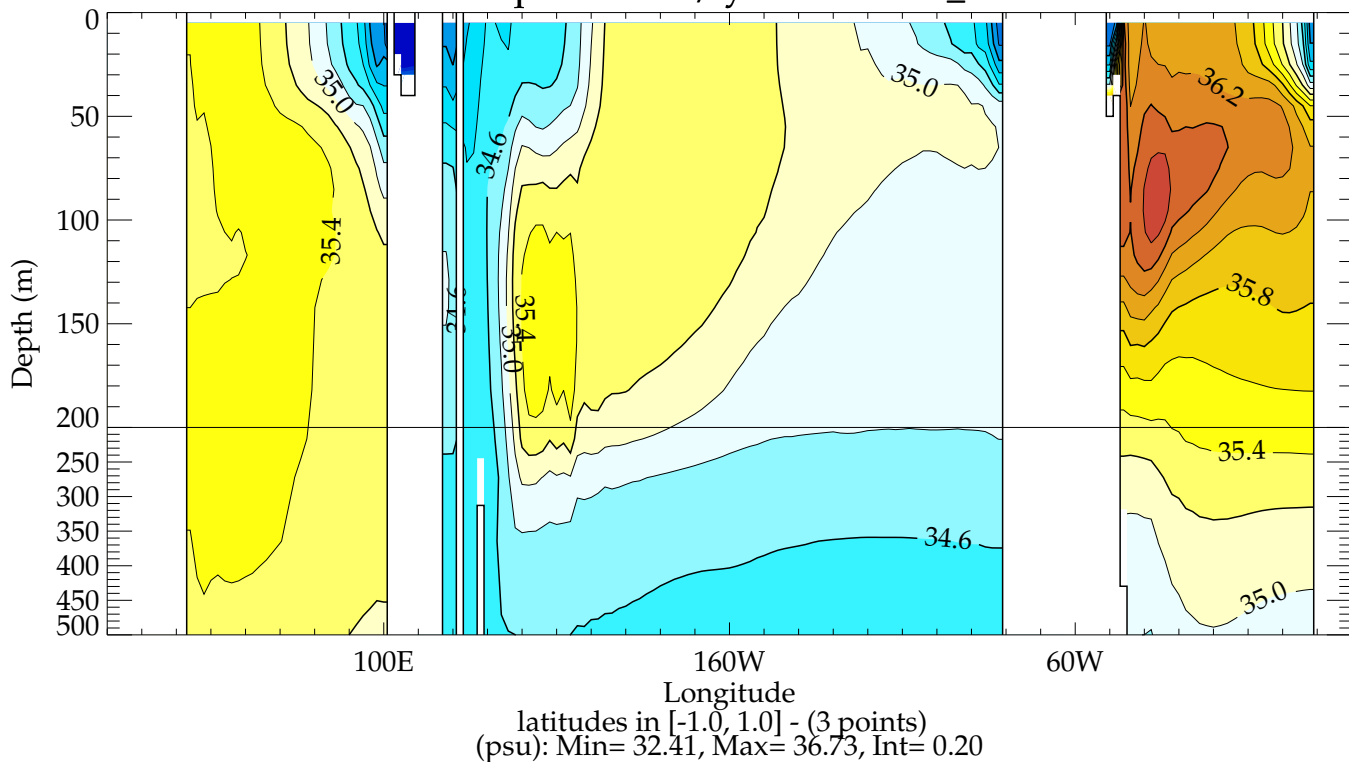
tmxint3 - tmxint1Glo/ year 19980101_20071231



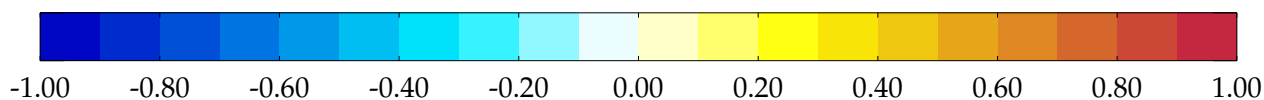
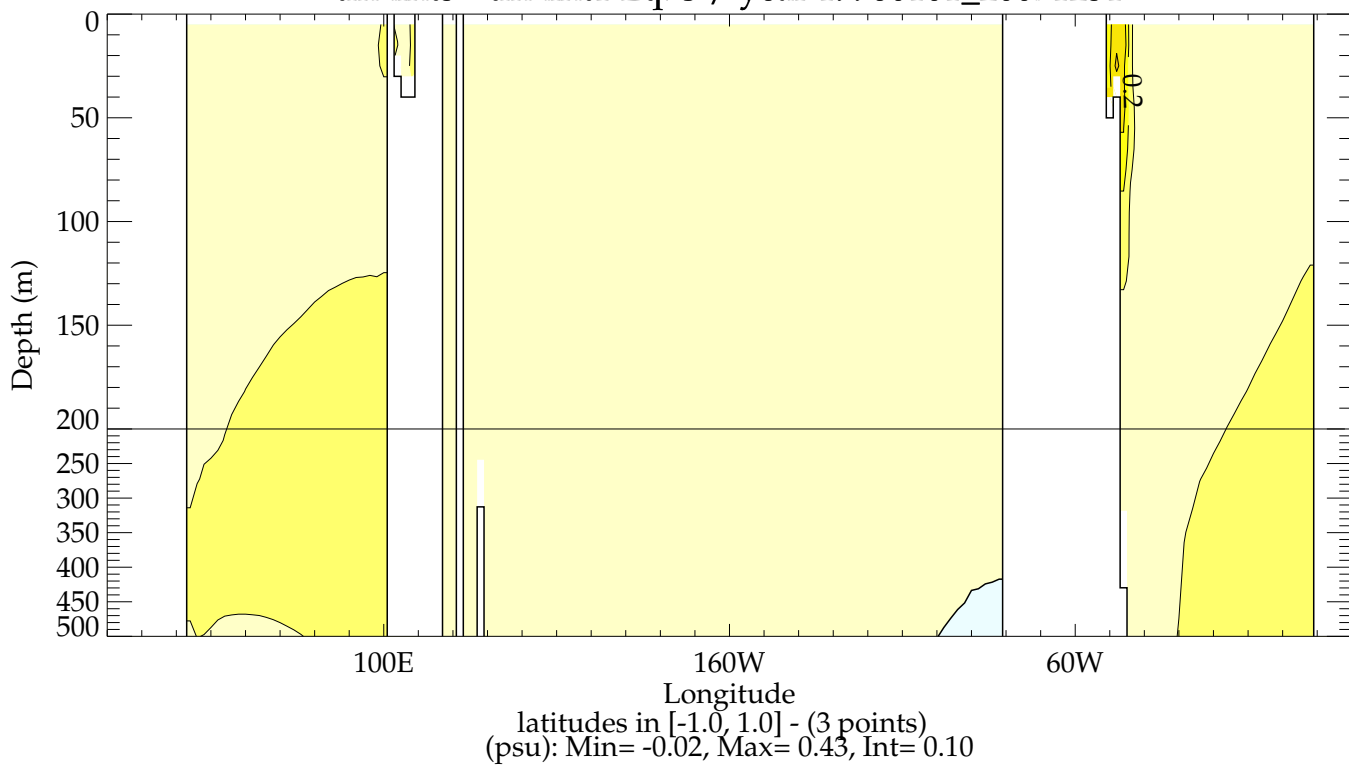




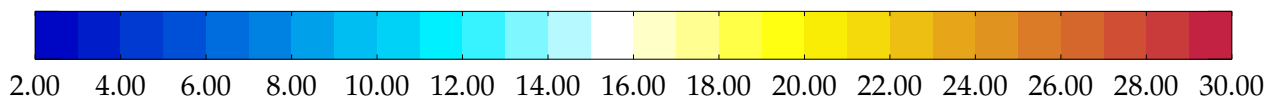
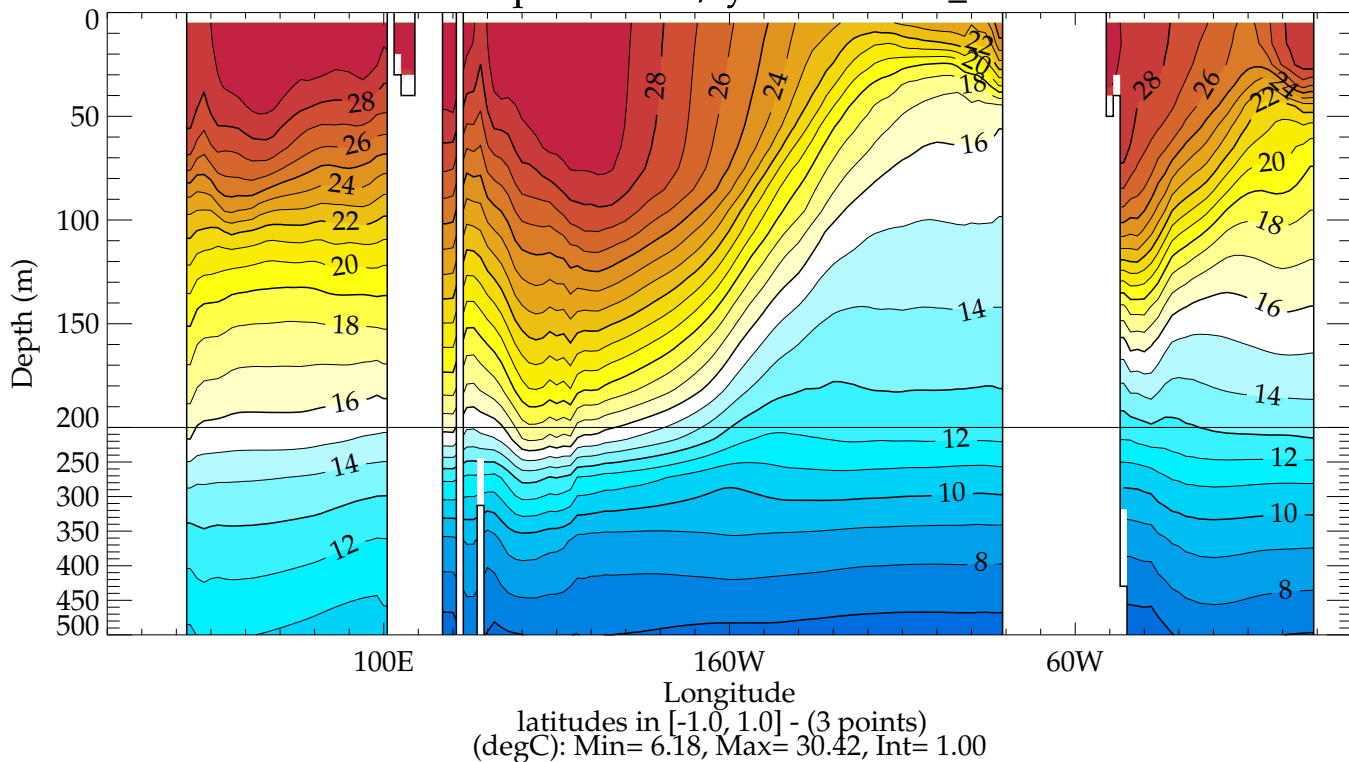
tmxint3 Equatorial S / year 19980101_20071231



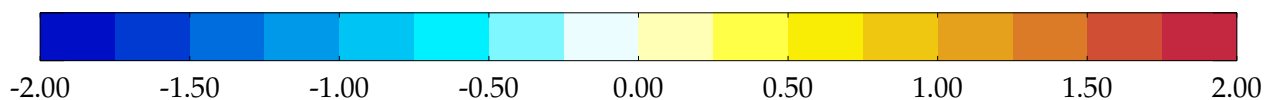
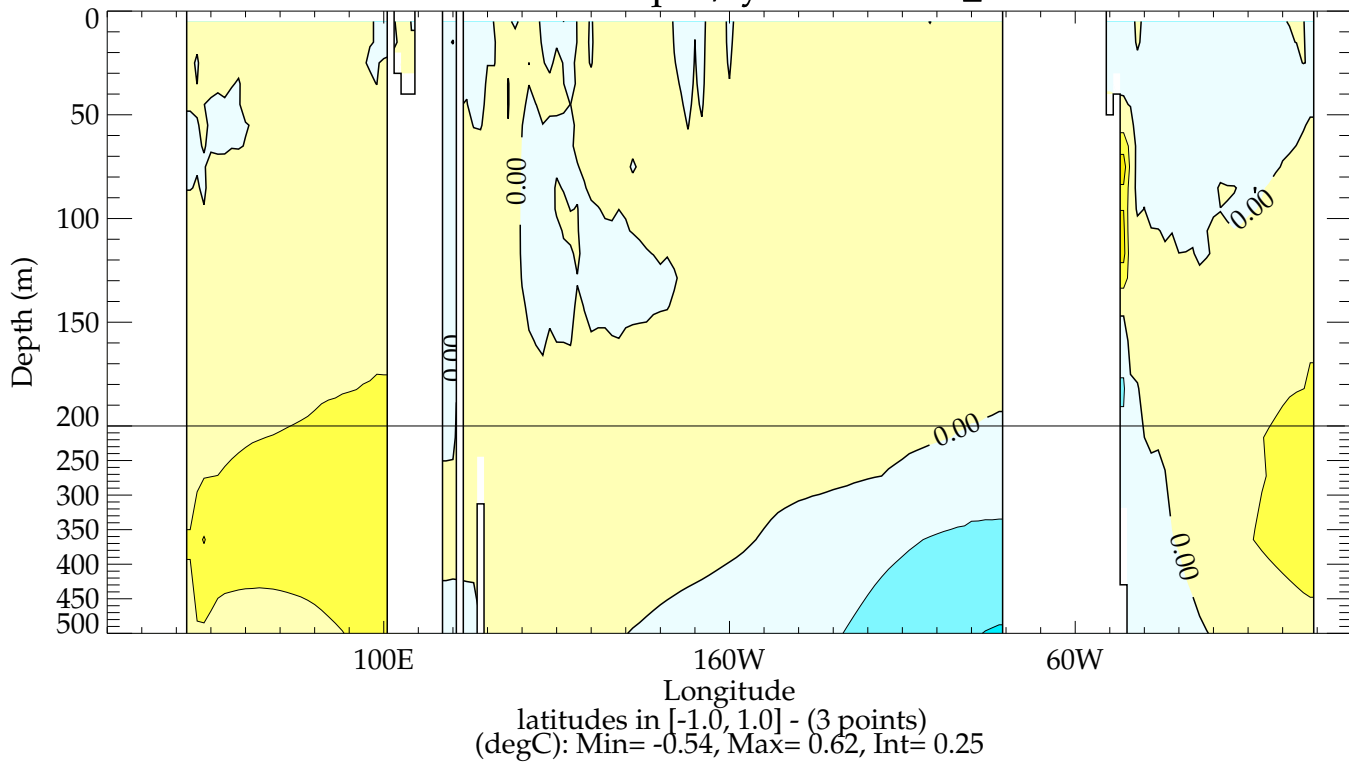
tmxint3 - tmxint1 Eq. S / year 19980101_20071231




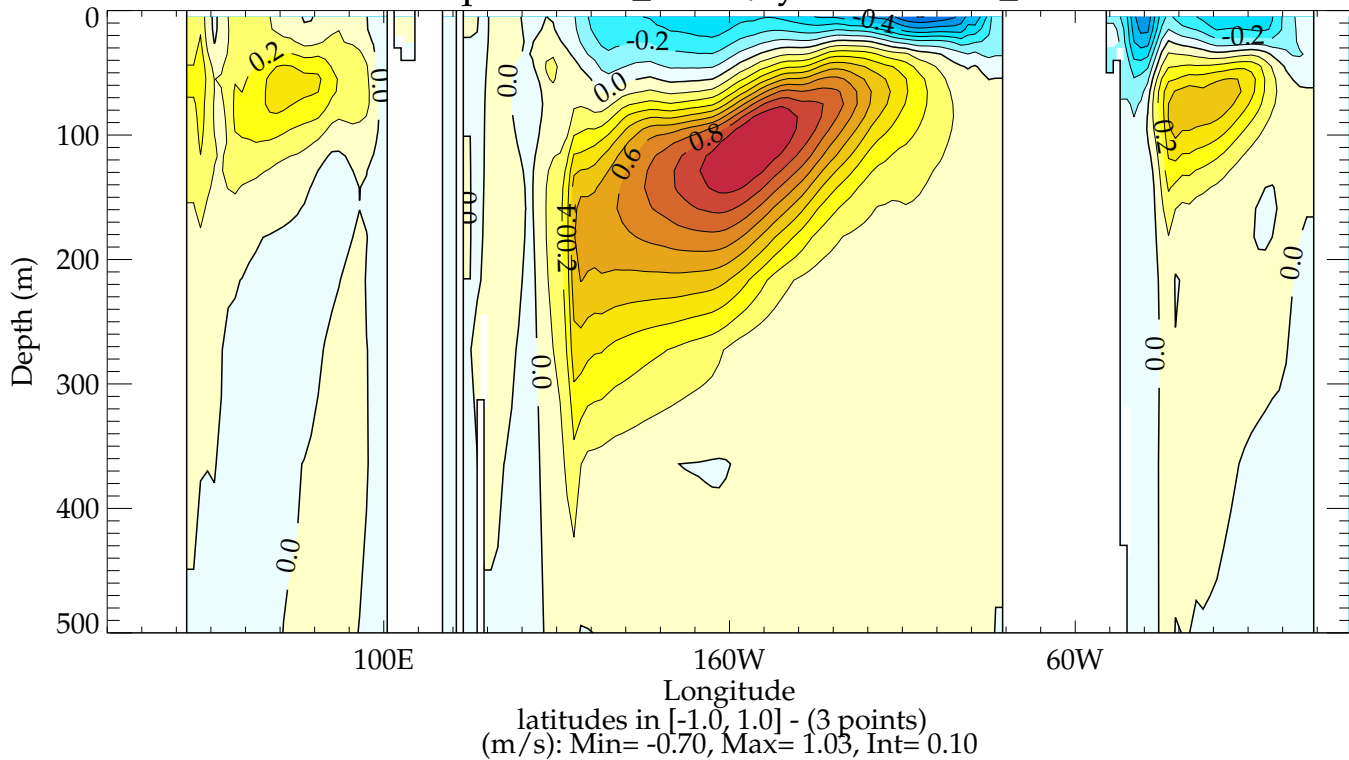
tmxint3 Equatorial T / year 19980101_20071231



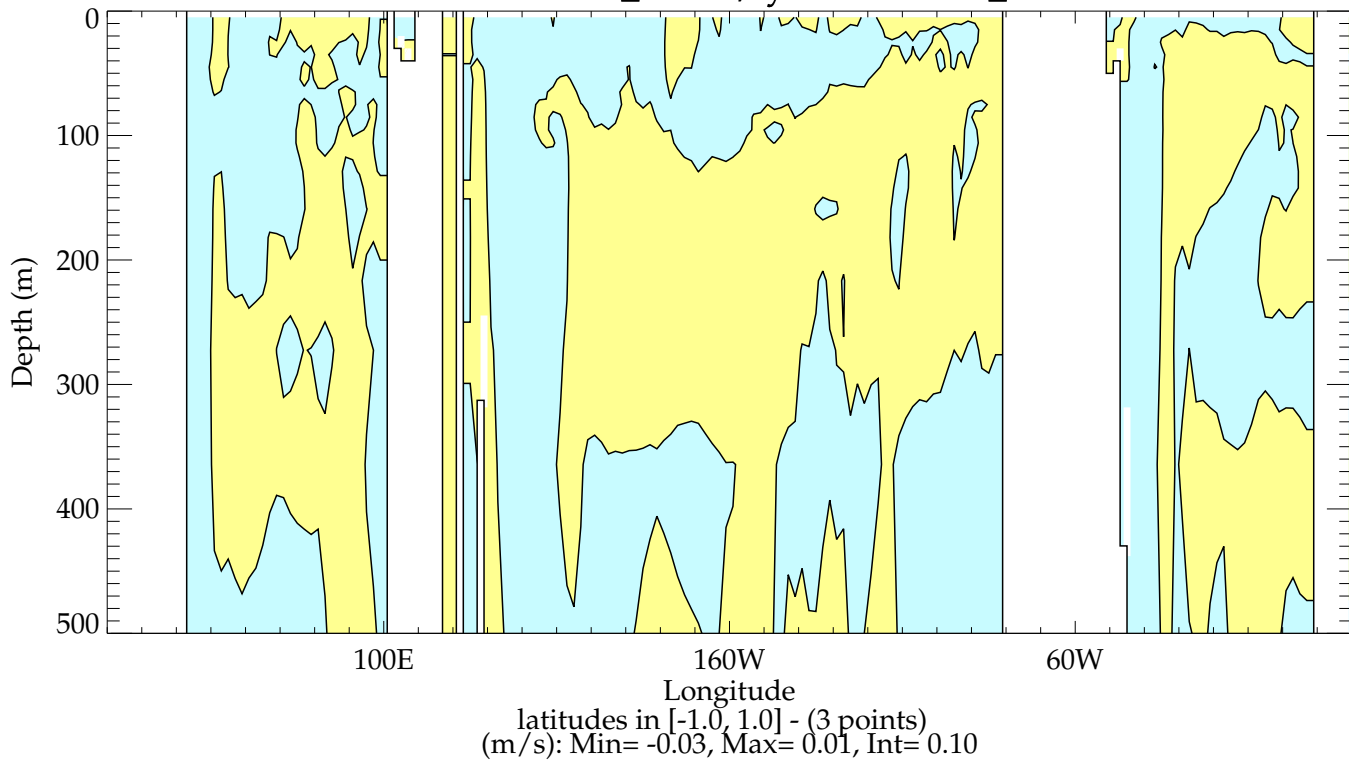
tmxint3 - tmxint1 Eq. T / year 19980101_20071231



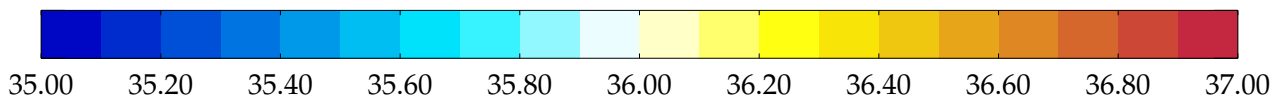
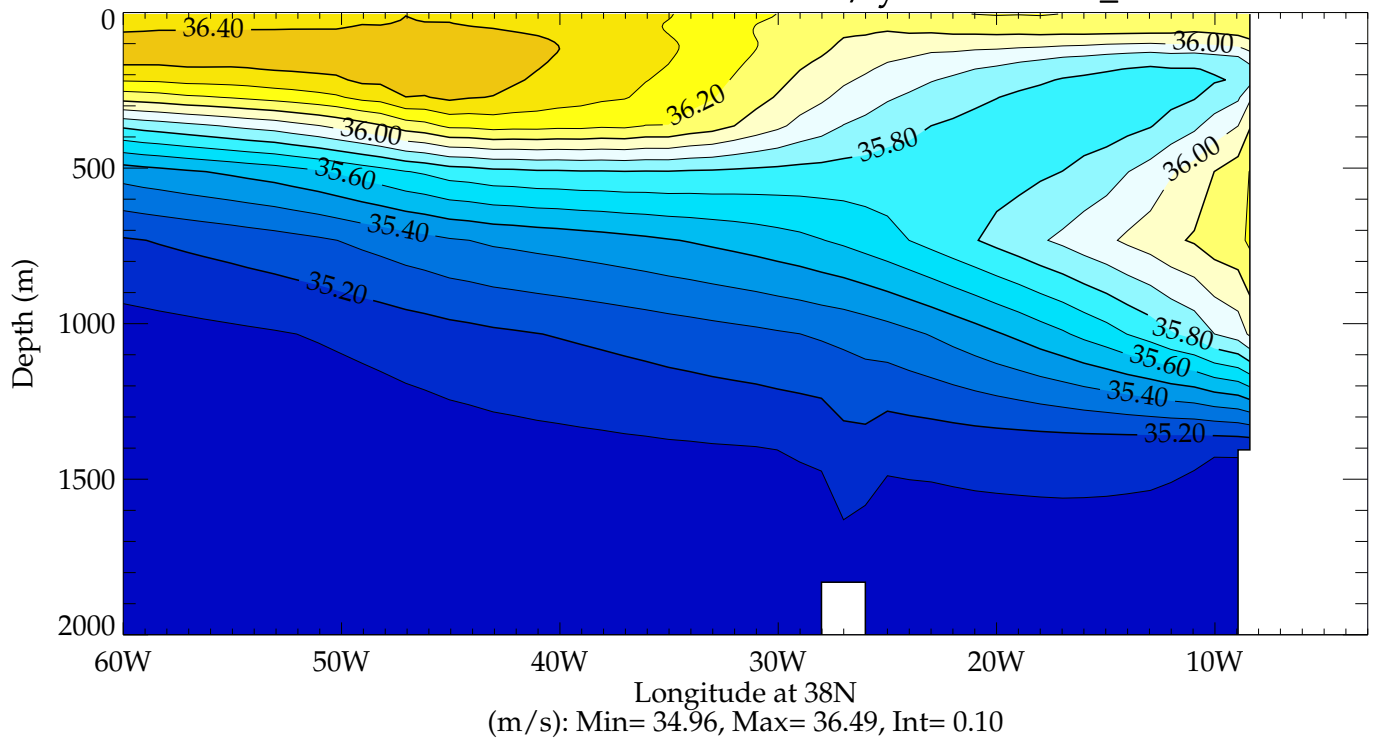
tmxint3 Equatorial U_zonal / year 19980101_20071231



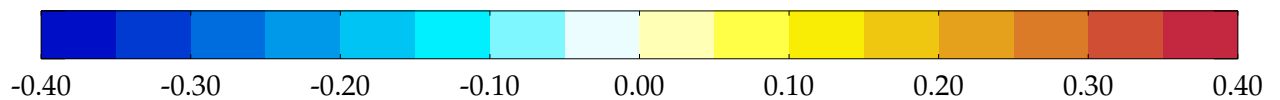
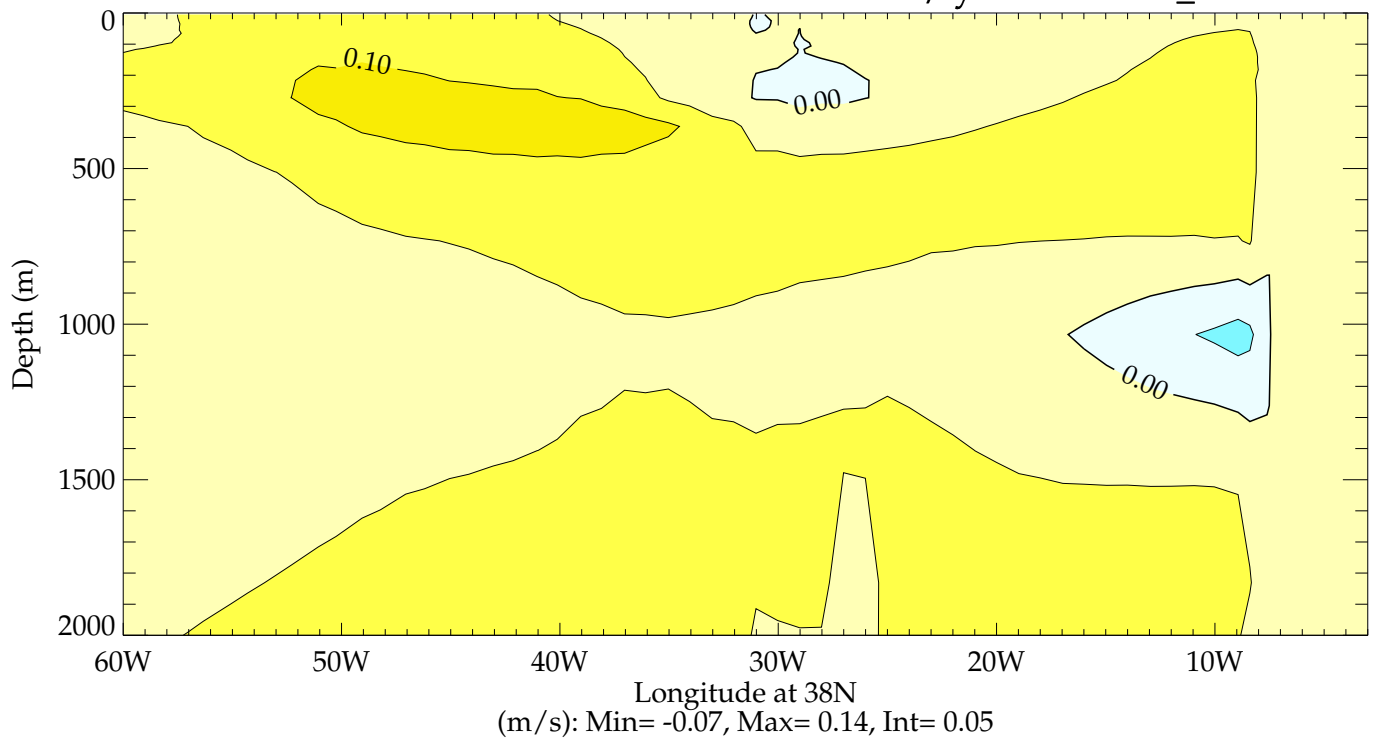
tmxint3 - tmxint1 U_zonal / year 19980101_20071231



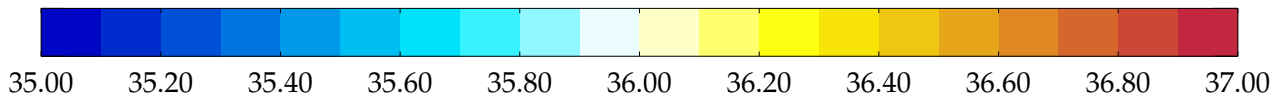
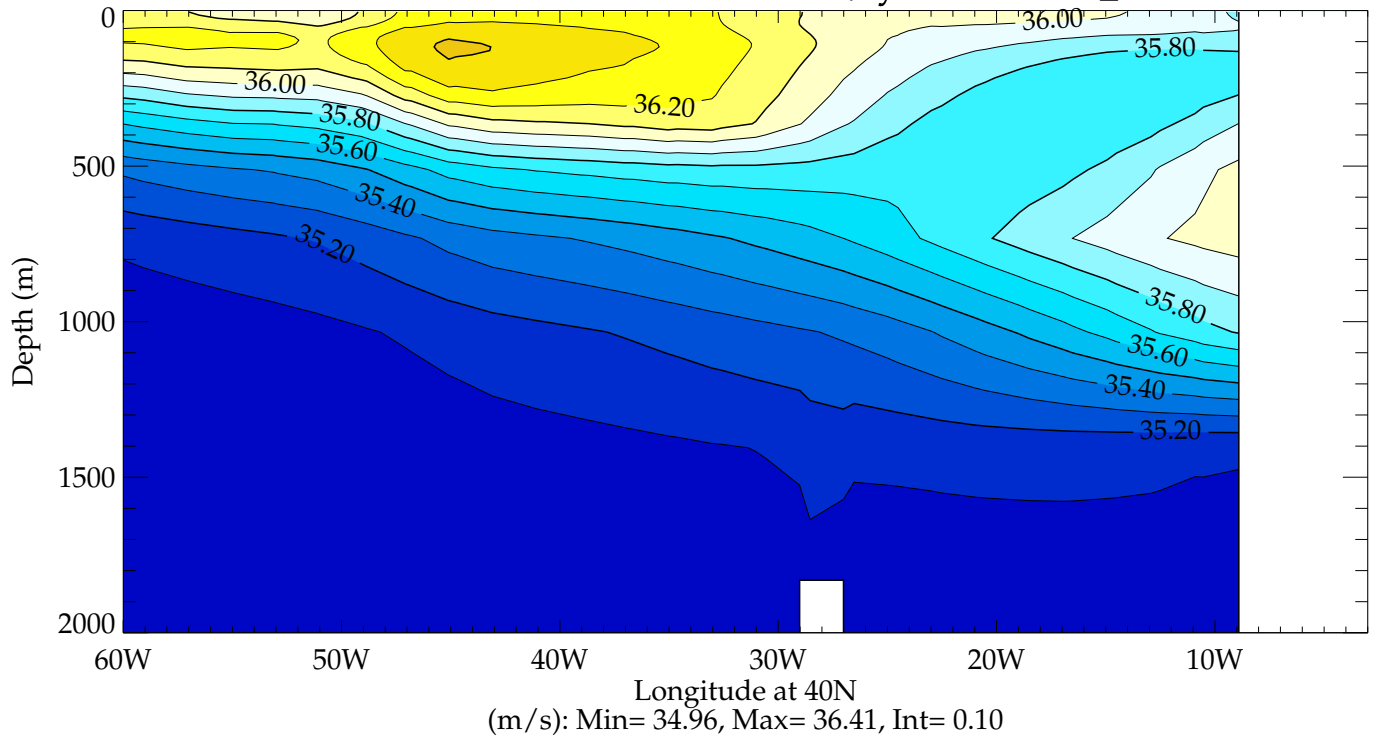
tmxint3 Mediterranean water at 38 N / year 19980101_20071231



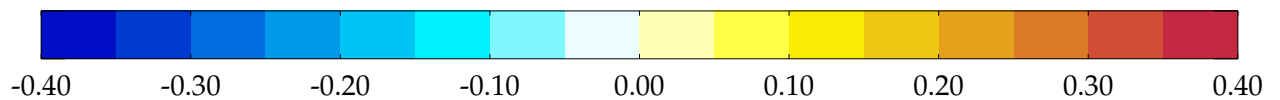
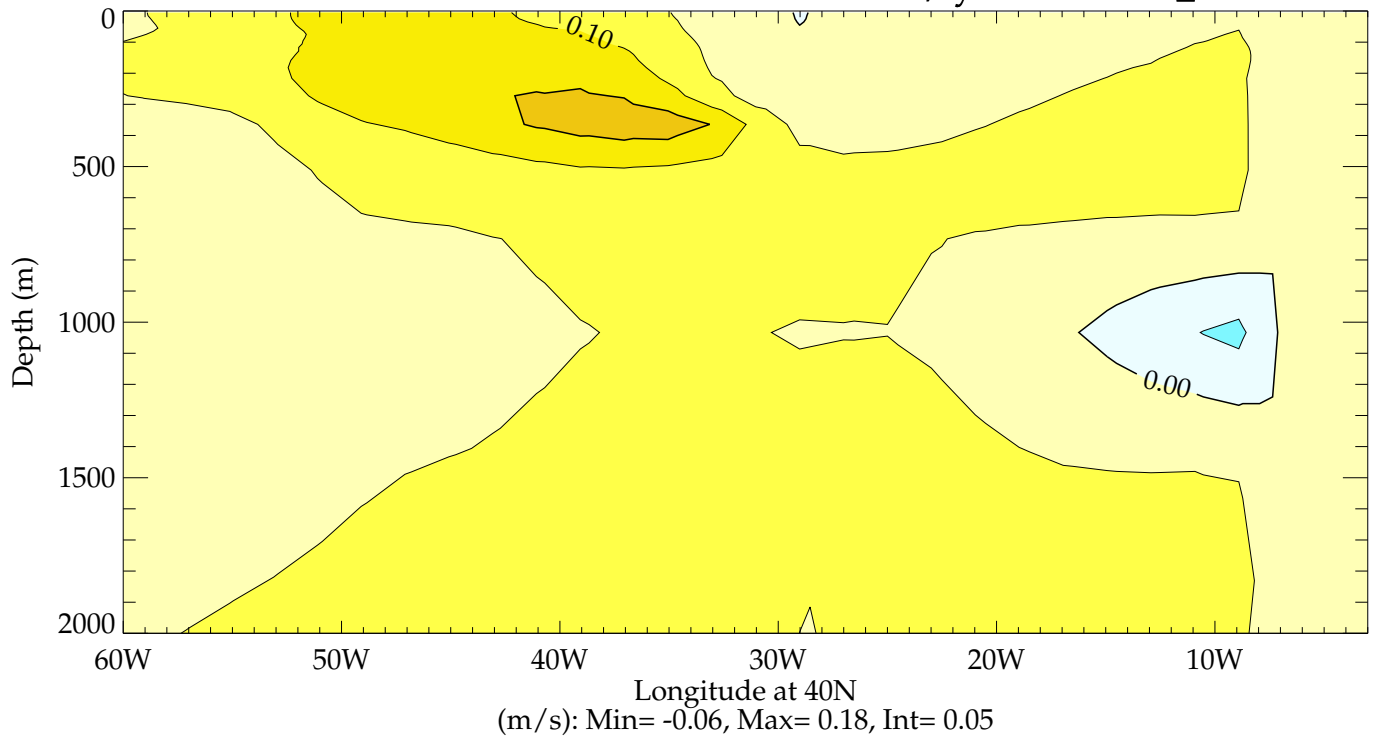
tmxint3 - tmxint1 Mediterranean water at 38 N / year 19980101_20071231



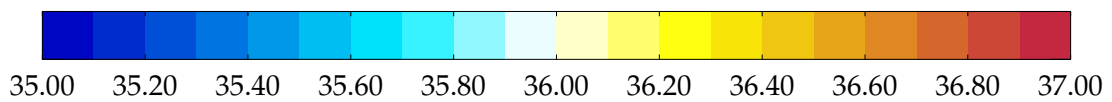
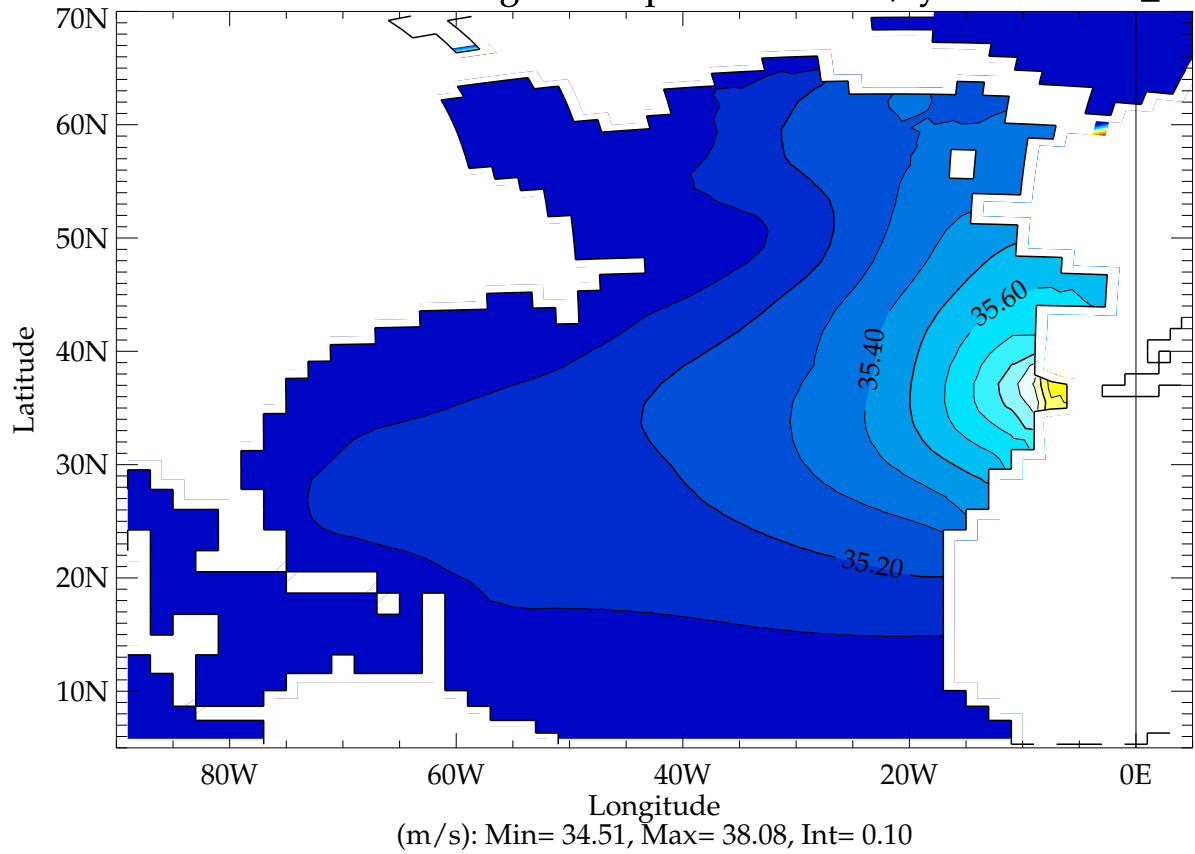
tmxint3 Mediterranean water at 40 N / year 19980101_20071231



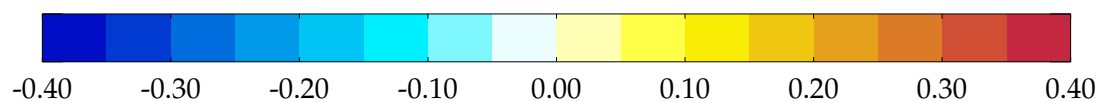
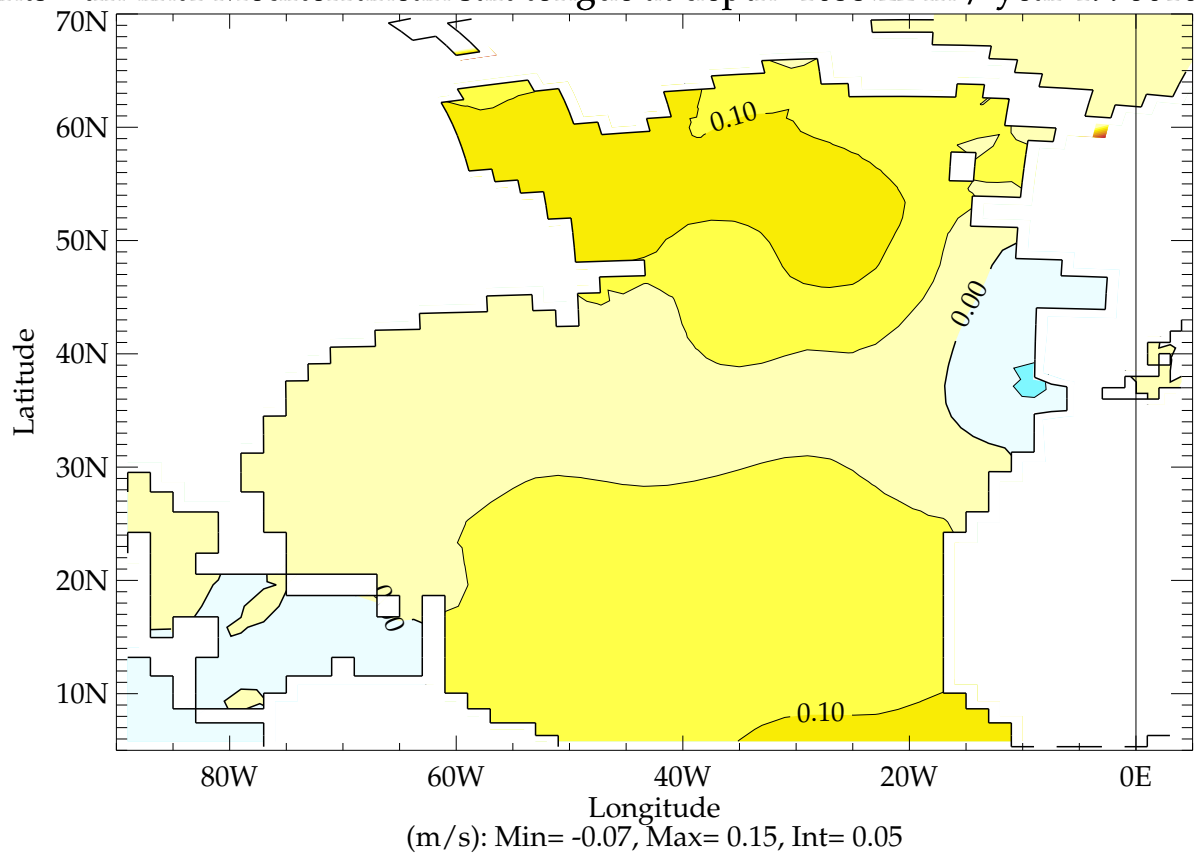
tmxint3 - tmxint1 Mediterranean water at 40 N / year 19980101_20071231



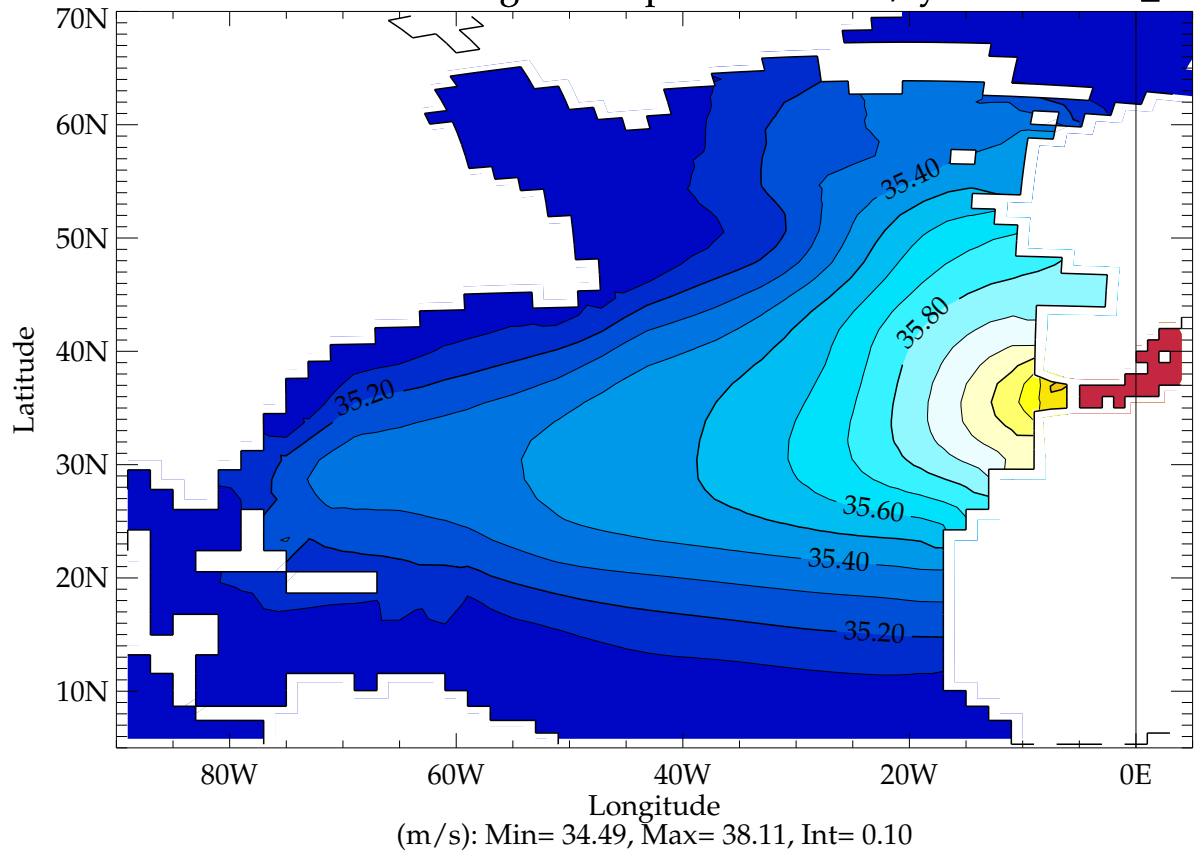
tmxint3 Mediterranean salt tongue at depth=1033.22 m / year 19980101_20071231



tmxint3 - tmxint1 Mediterranean salt tongue at depth=1033.22 m / year 19980101_20071231



tmxint3 Mediterranean salt tongue at depth=732.201 m / year 19980101_20071231



tmxint3 - tmxint1 Mediterranean salt tongue at depth=732.201 m / year 19980101_20071231

