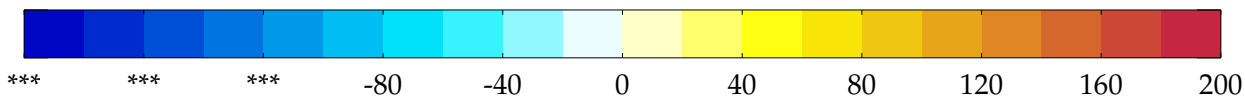
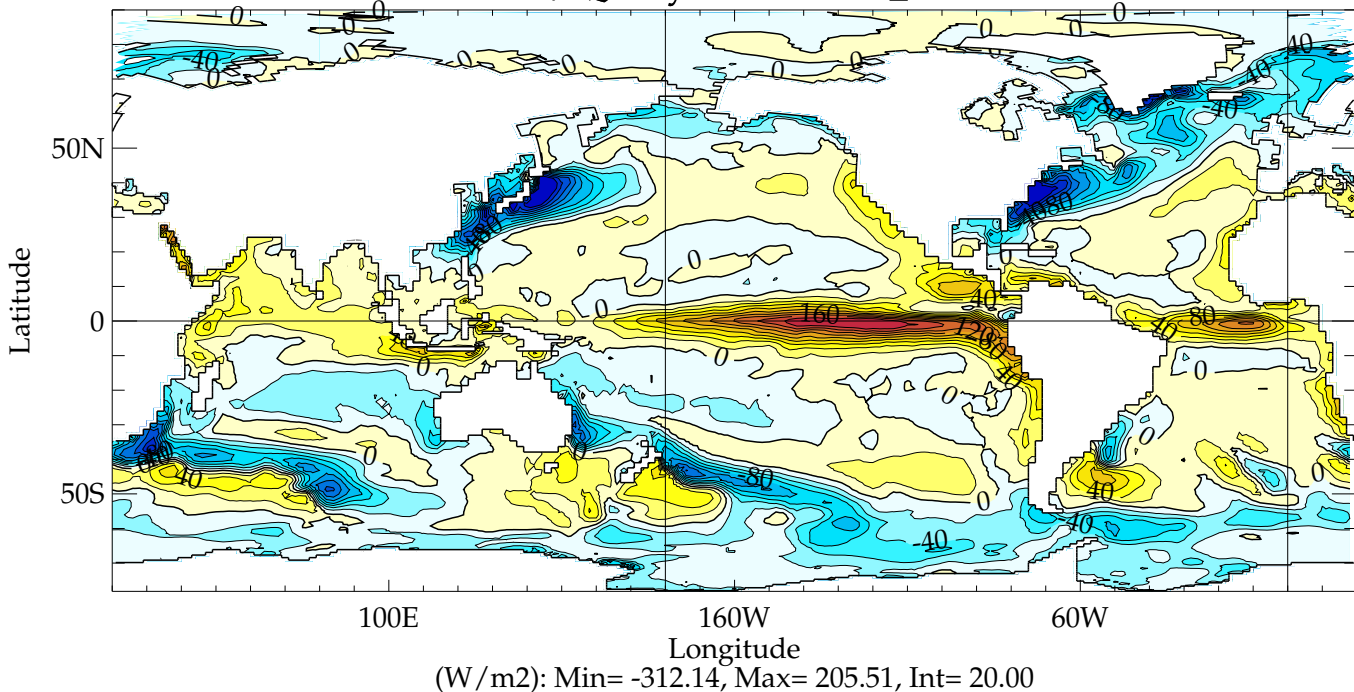
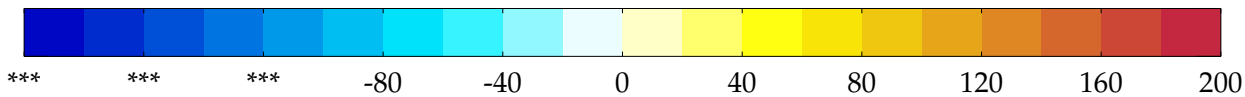
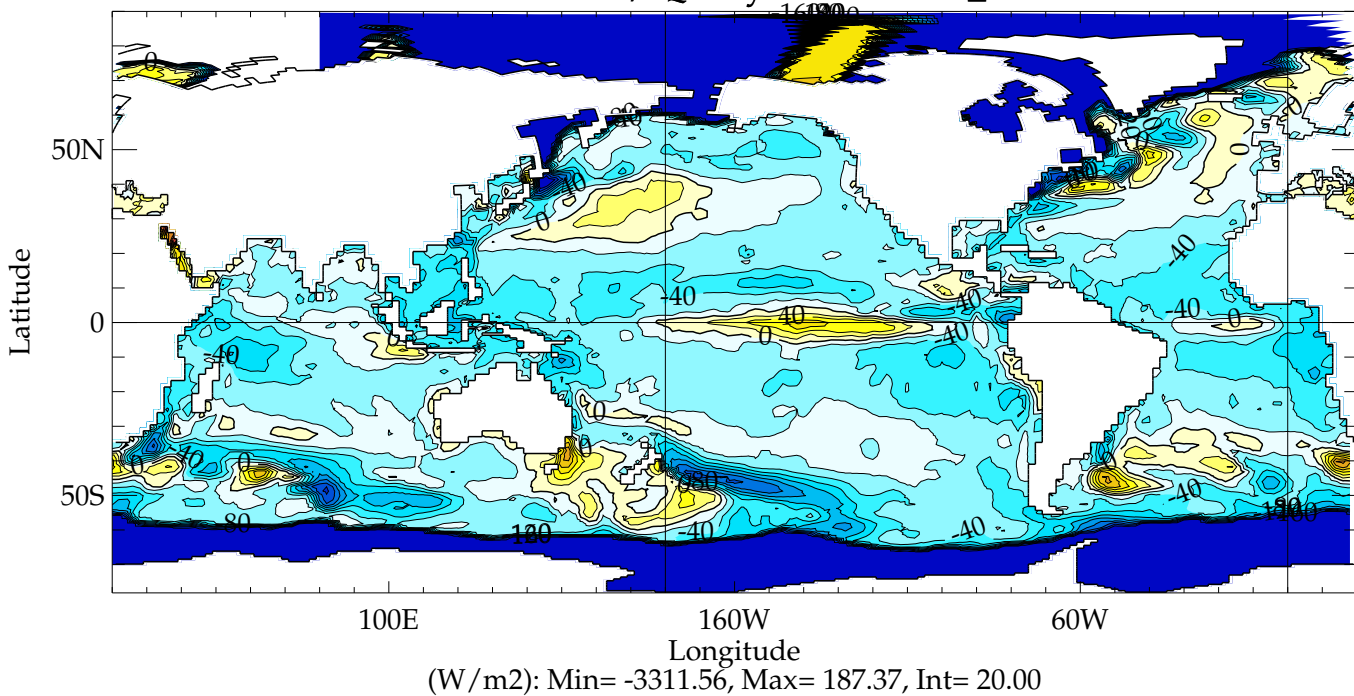


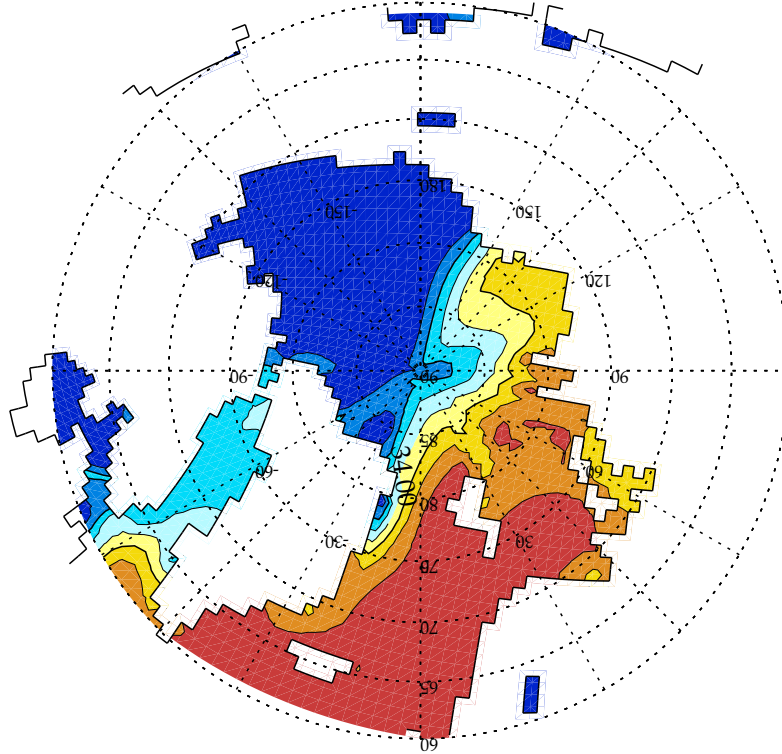
tmxint3 / Qnet year 19980101\_20071231



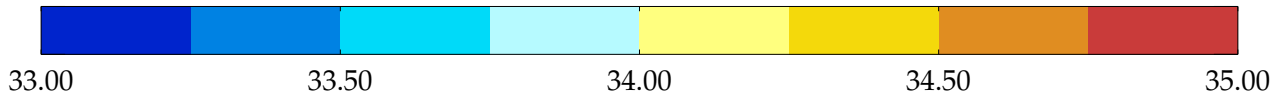
tmxint3 - OAFflux / Qnet year 19980101\_20071231



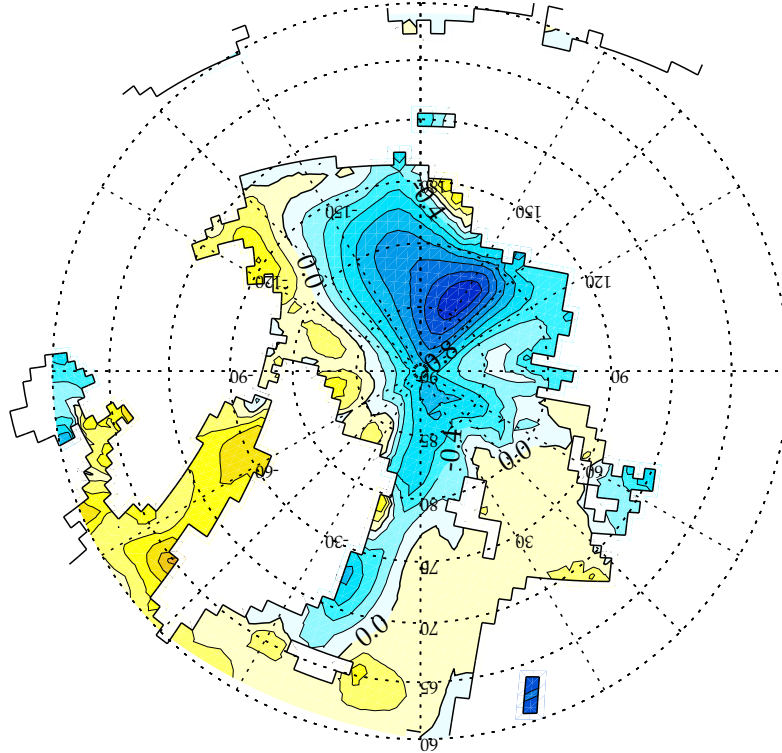
# Levitus Salinity 105 m



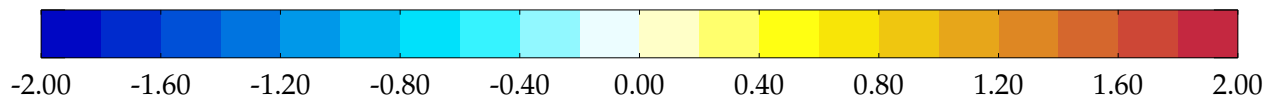
(psu): Min= 7.42, Max= 35.28, Int= 0.25



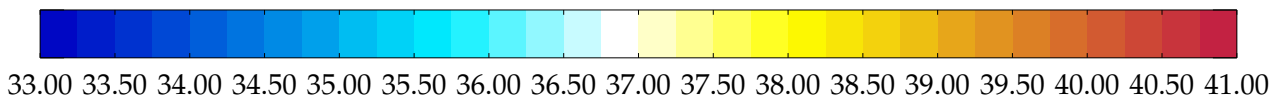
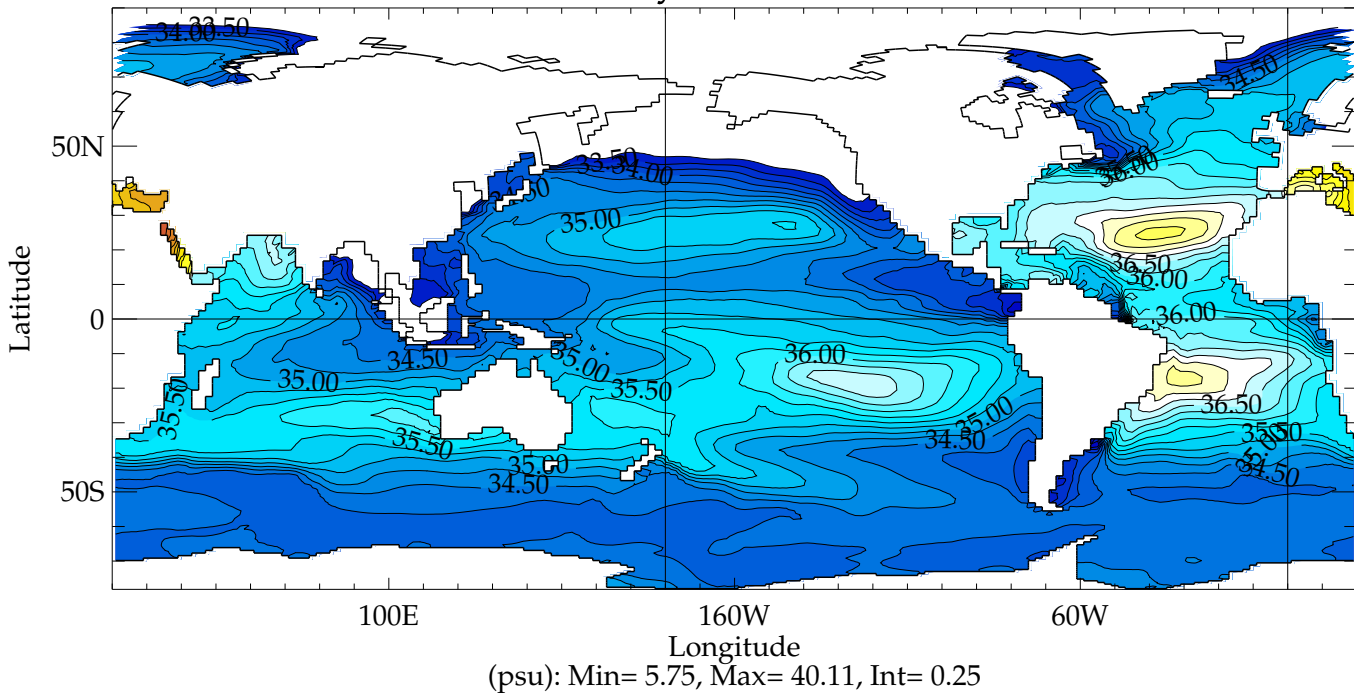
# tmxint3 - Levitus Salinity 105 m / year 19980101\_20071231



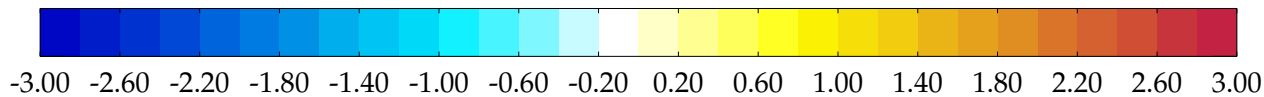
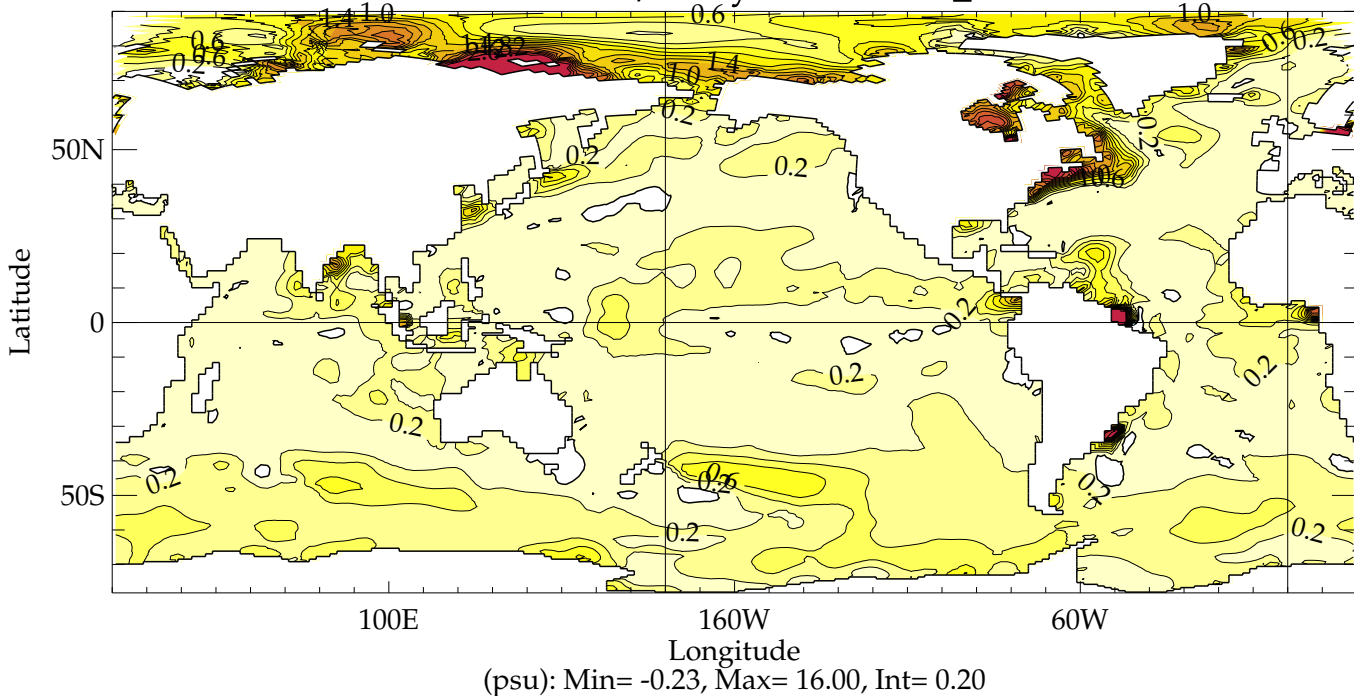
(psu): Min= -1.75, Max= 1.06, Int= 0.20



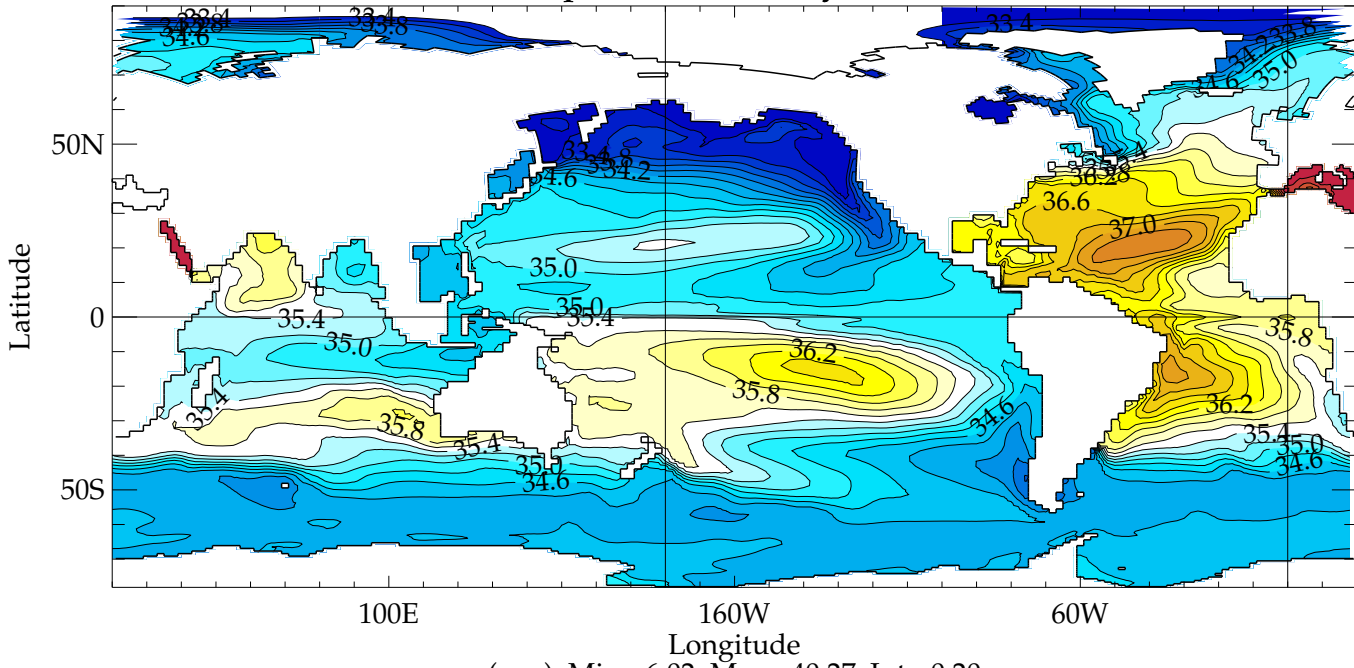
tmxint3 / SSS year 19980101\_20071231



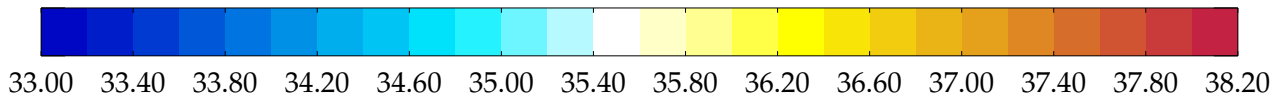
tmxint3 - Levitus / SSS year 19980101\_20071231



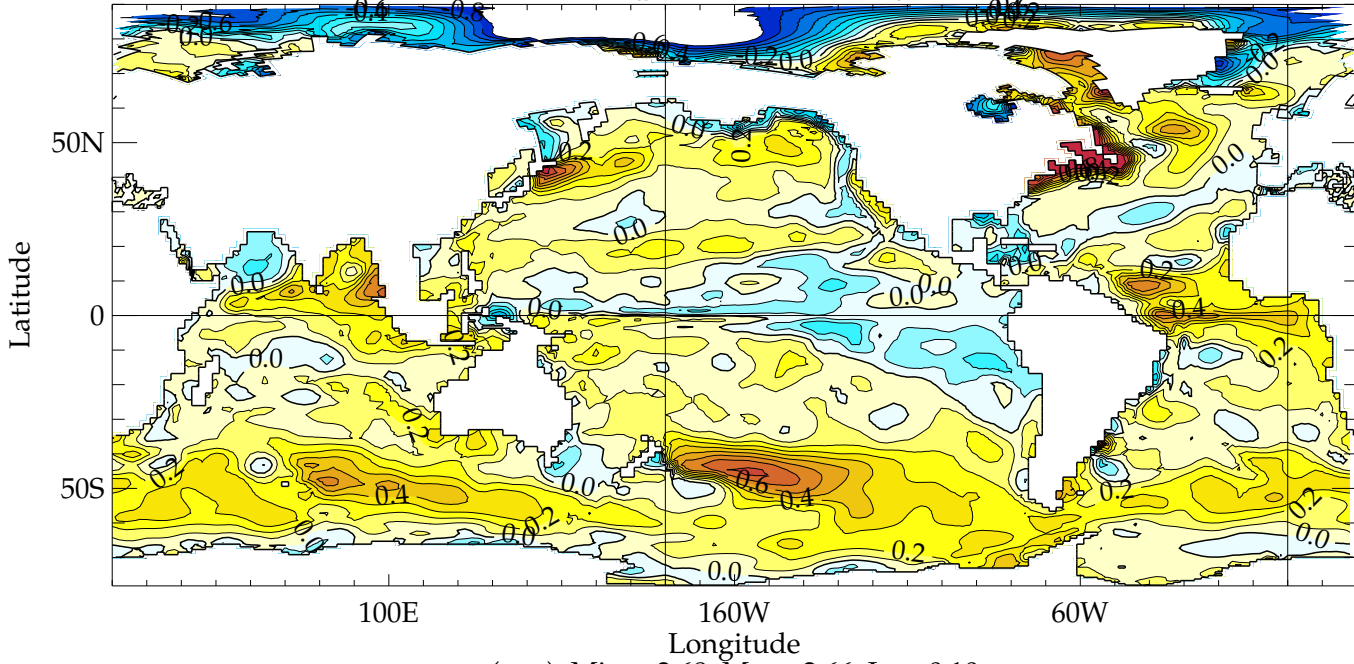
tmxint3 S (PSU) depth=105m / Sal year 19980101\_20071231




(psu): Min= 6.02, Max= 40.27, Int= 0.20



tmxint3 - Levitus S (PSU) depth=105m / Sal year 19980101\_20071231

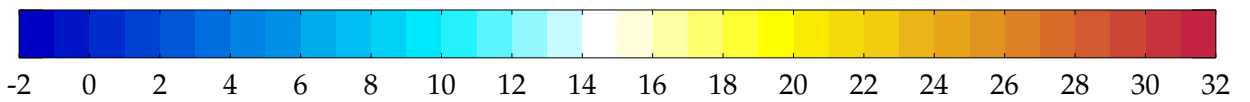
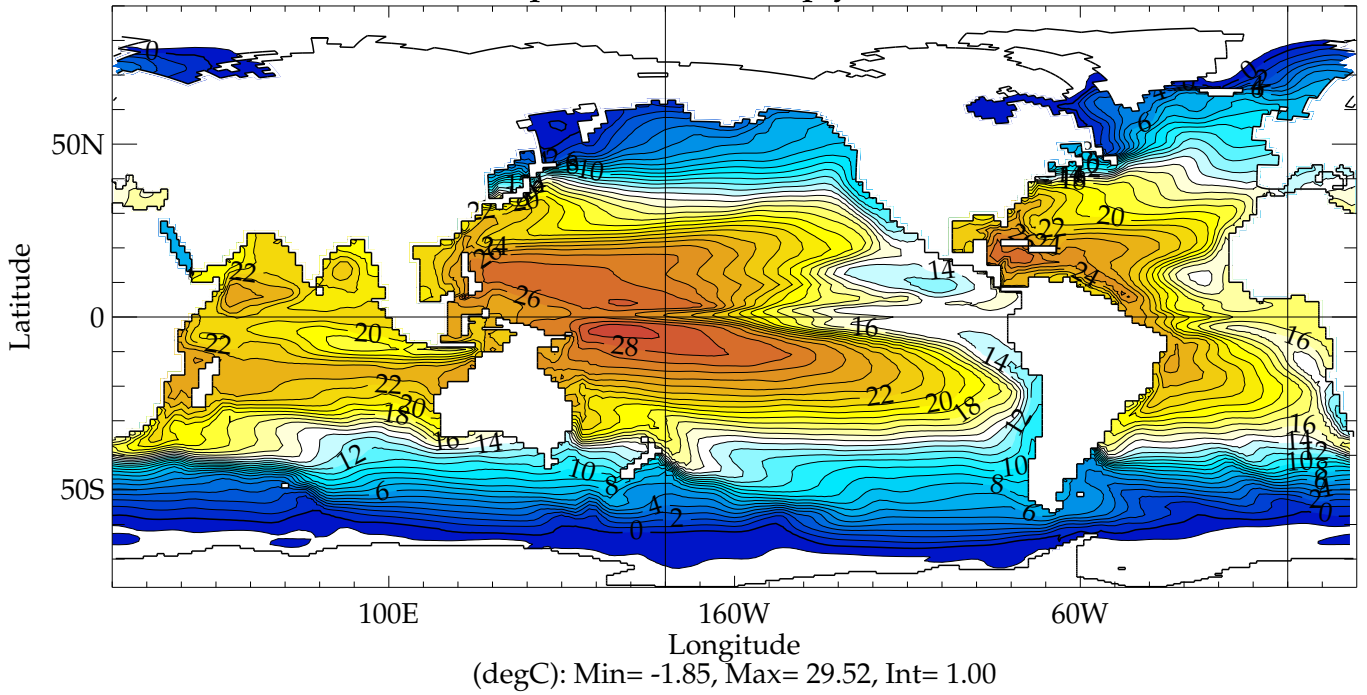


(psu): Min= -2.68, Max= 2.66, Int= 0.10

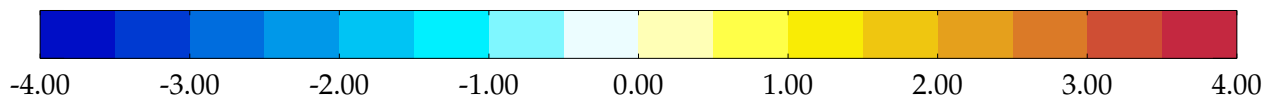
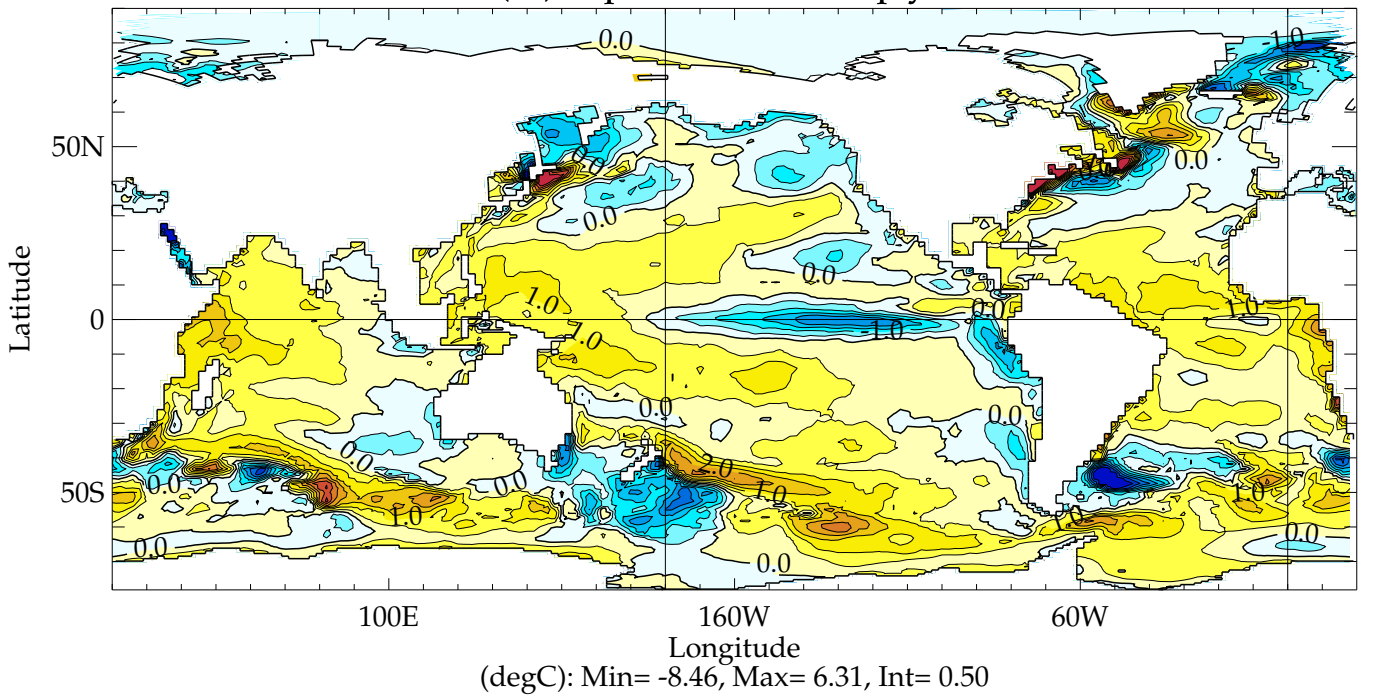




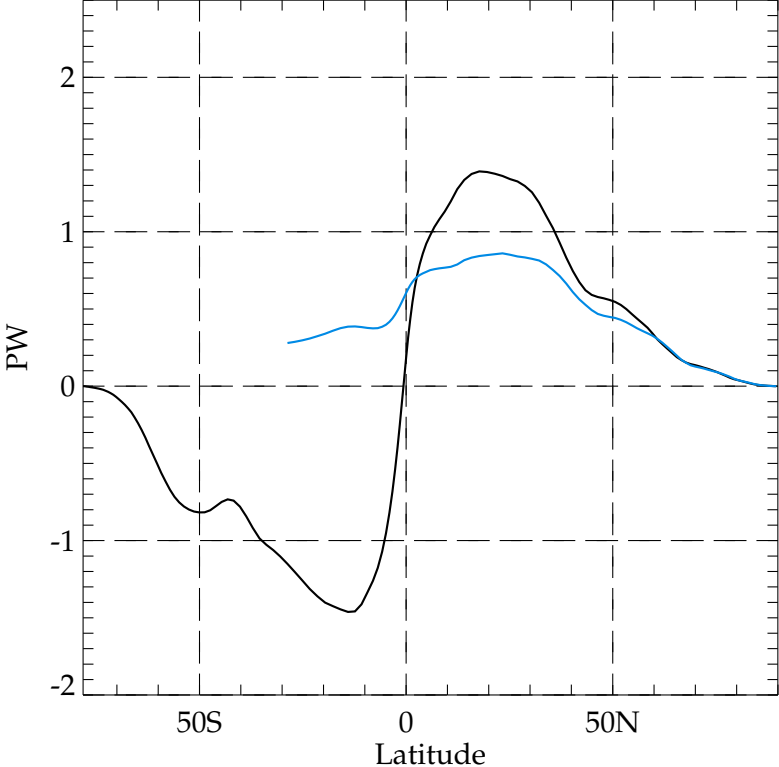
tmxint3 T (C) depth=105m / Temp year 19980101\_20071231



tmxint3 - Levitus T (C) depth=105m / Temp year 19980101\_20071231

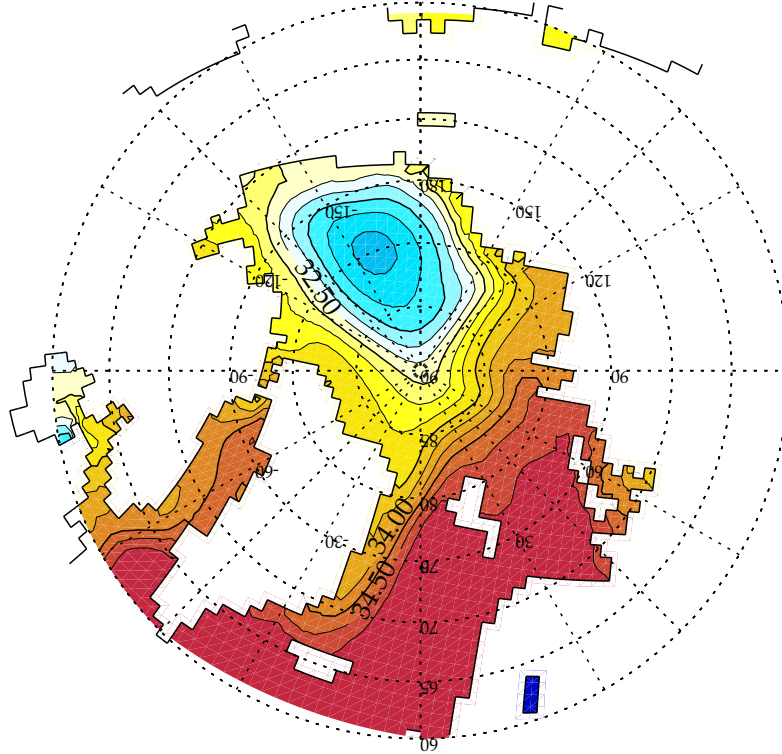


tmxint3 (Red) MHT (PetaW) - (Blue) Atlantic MHT (PetaW) / year 19980101\_2007123

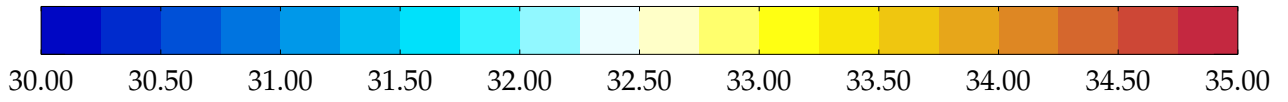


tmxint3 (Qnet=0.393673 W/m2) - (Qnet=0.393673 W/m2)

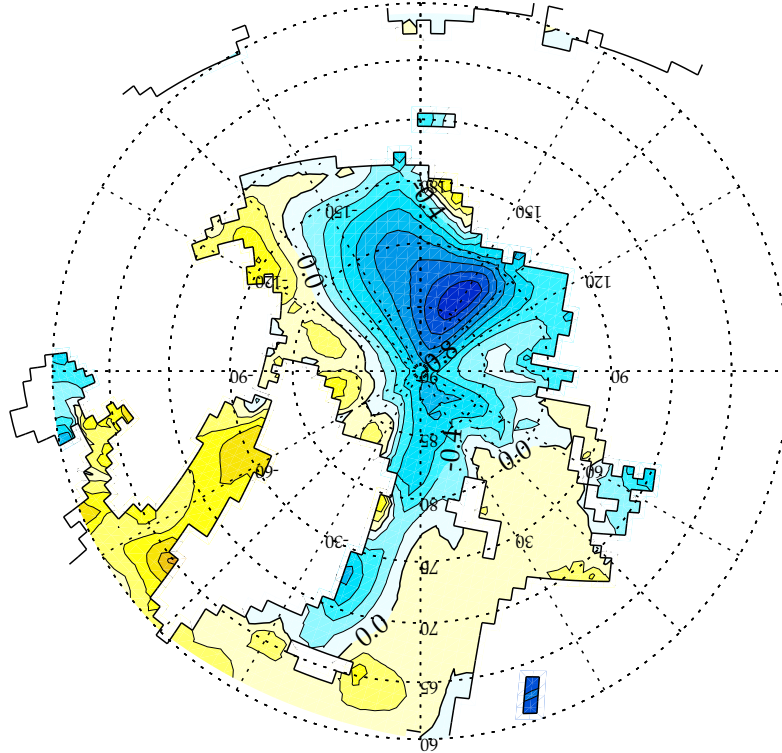
### tmxint3 Salinity 105 m



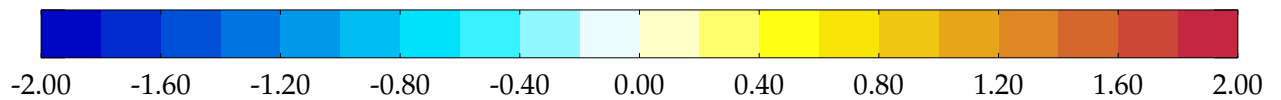
(psu): Min= 6.02, Max= 35.40, Int= 0.25



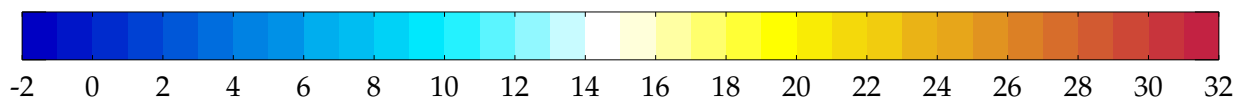
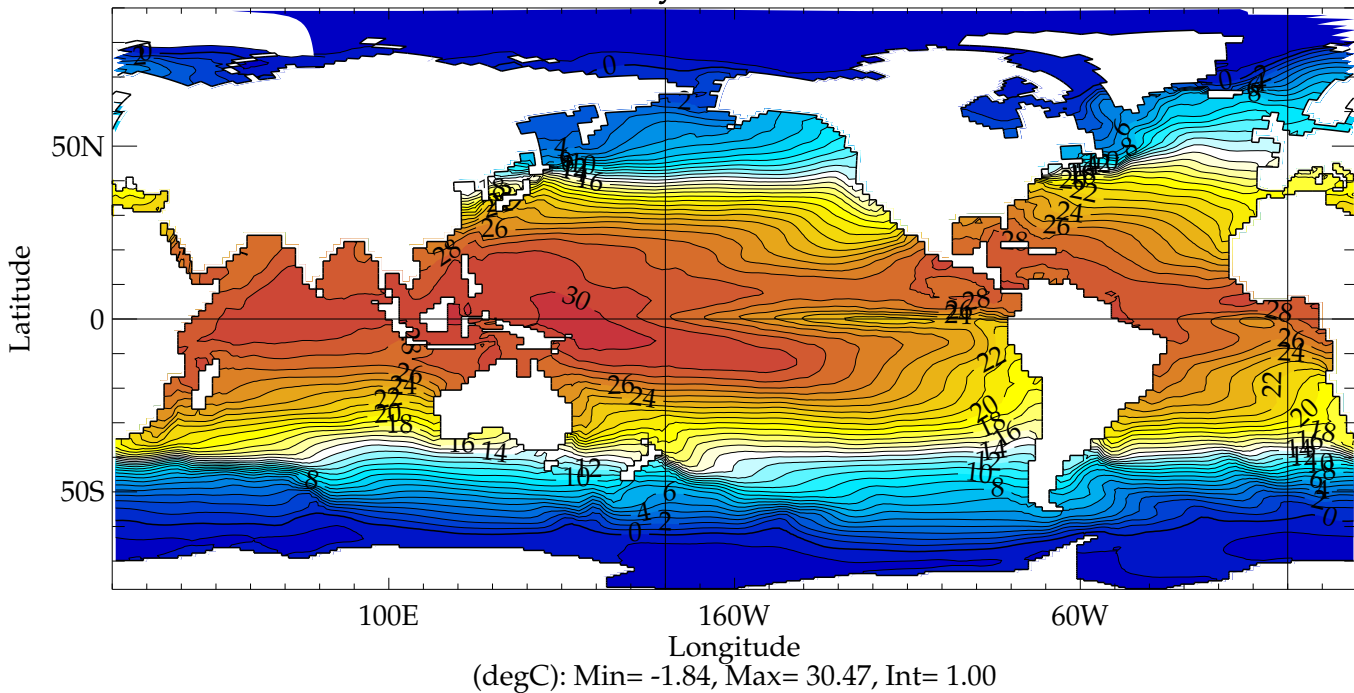
### tmxint3 - Levitus Salinity 105 m / year 19980101\_20071231



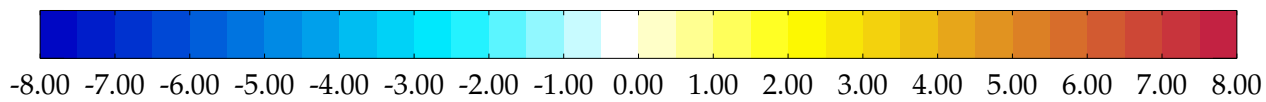
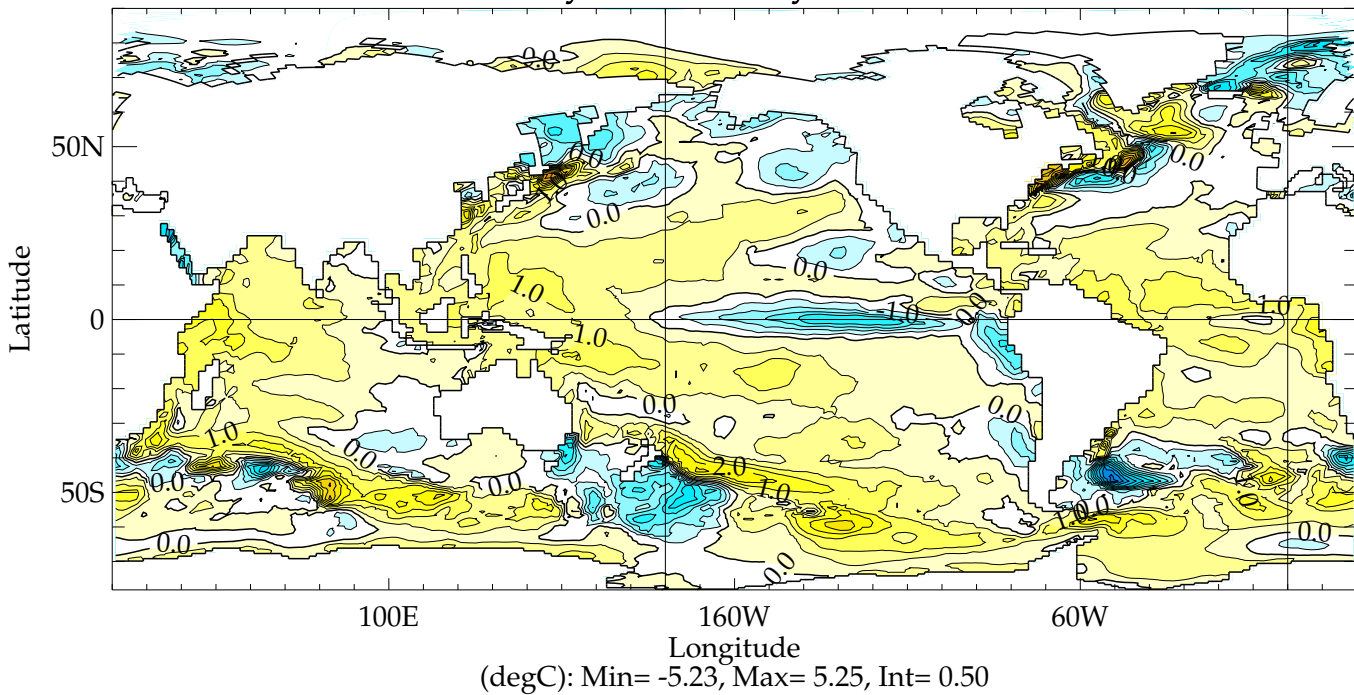
(psu): Min= -1.75, Max= 1.06, Int= 0.20



tmxint3 / SST year 19980101\_20071231

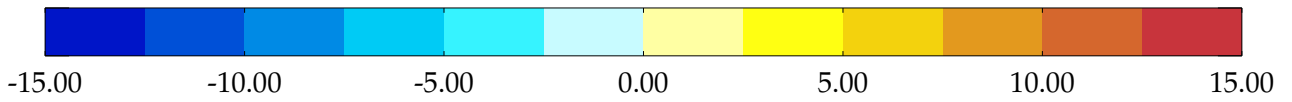
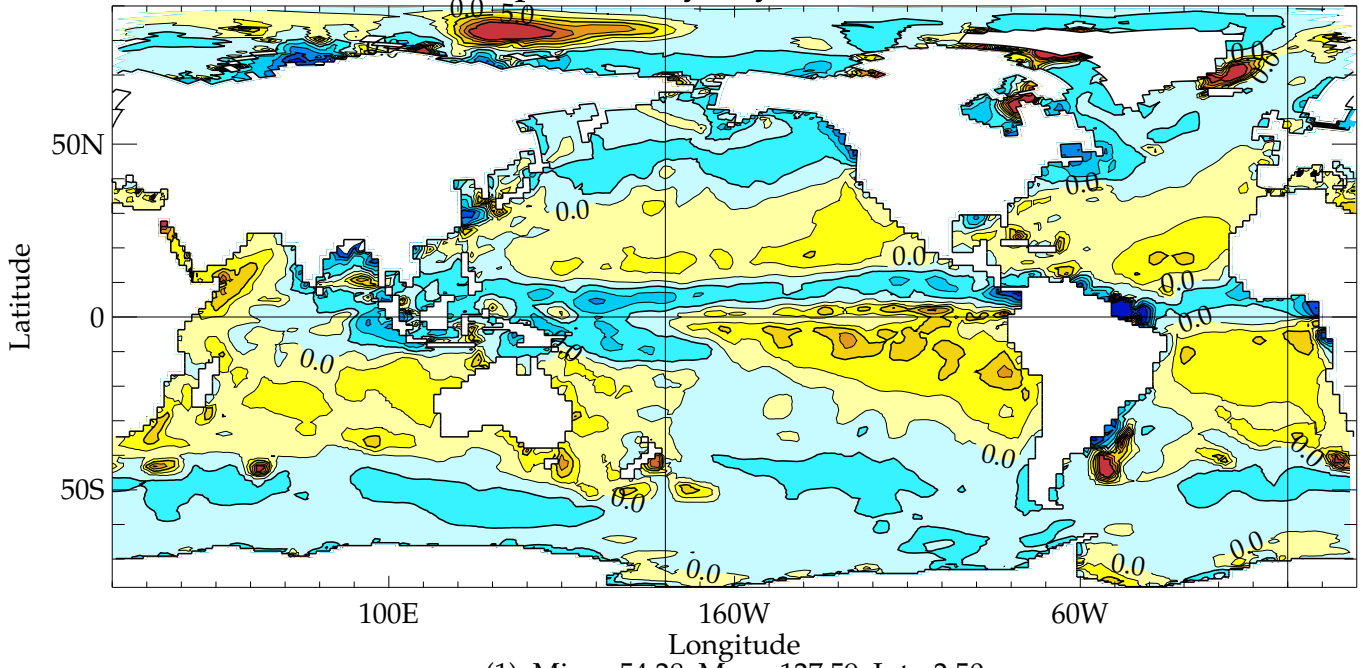


tmxint3 - NewReynolds / SST year 19980101\_20071231

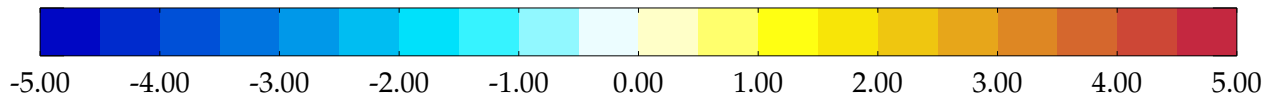
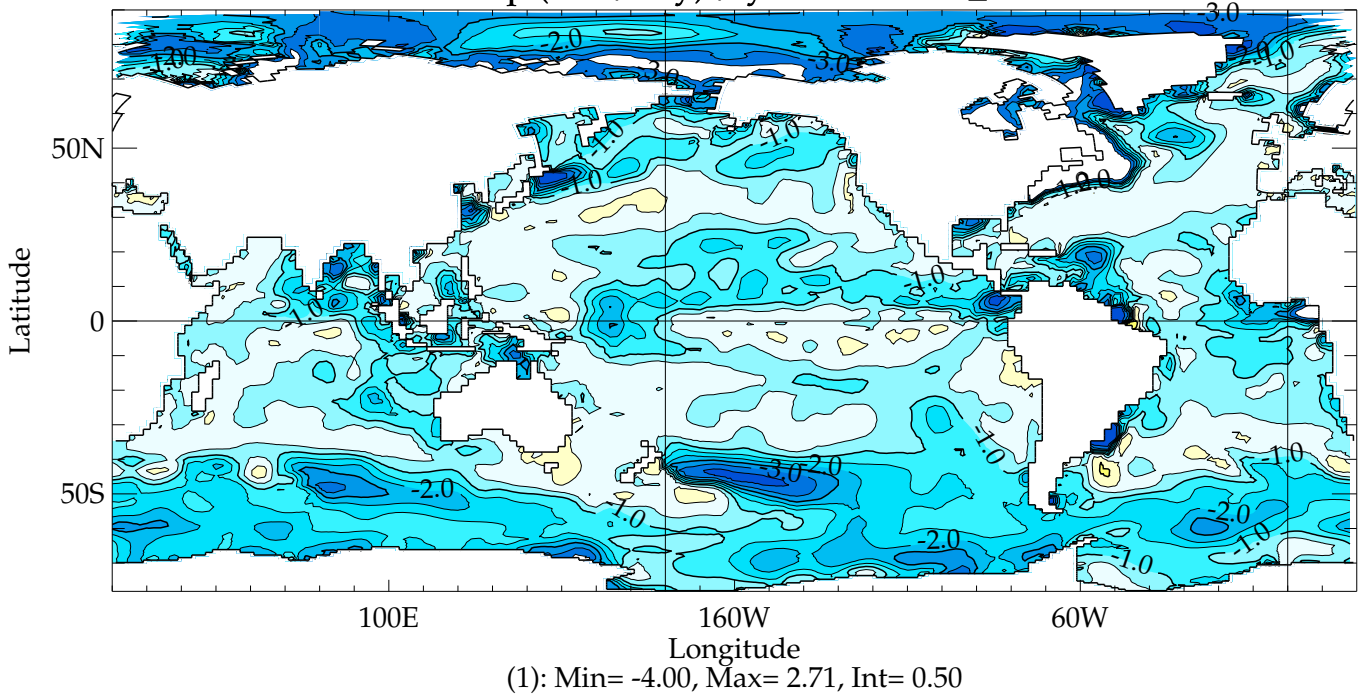




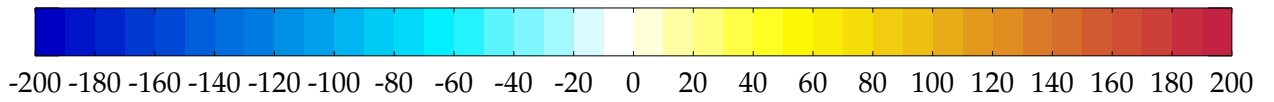
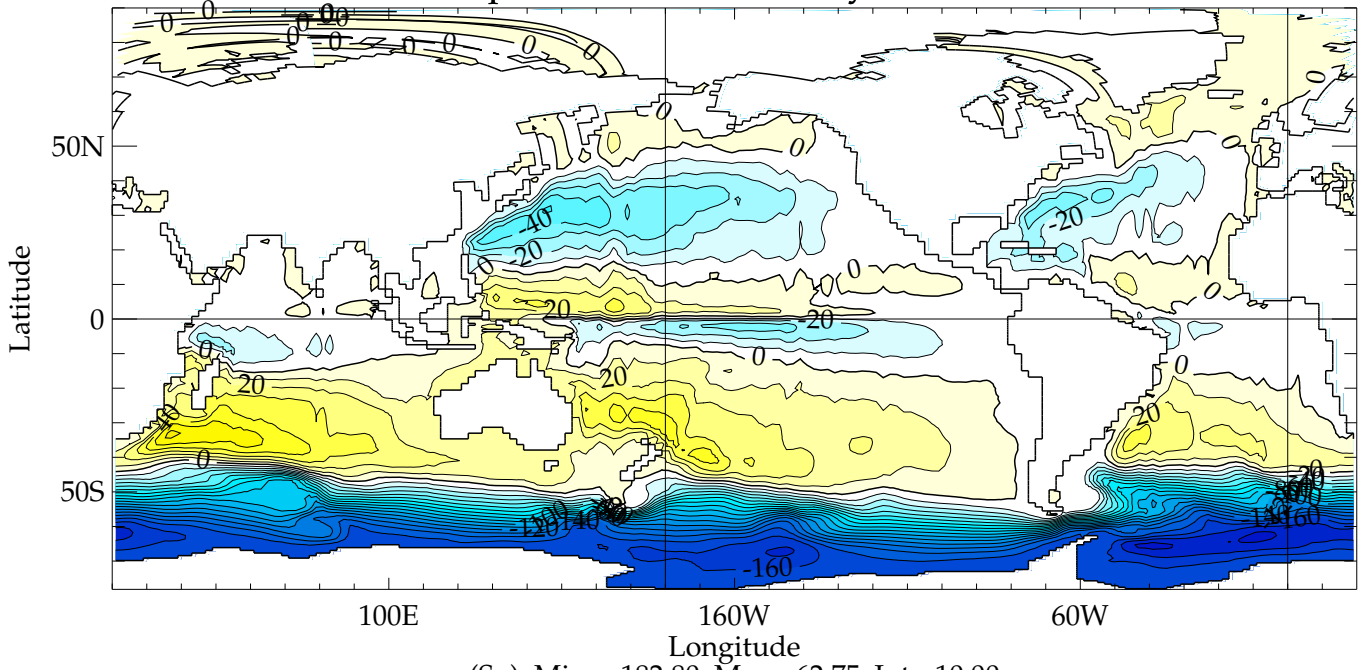
tmxint3 Emp (mm/day) / year 19980101\_20071231



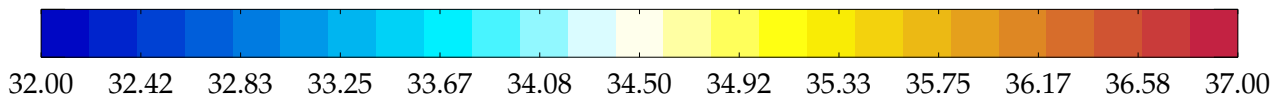
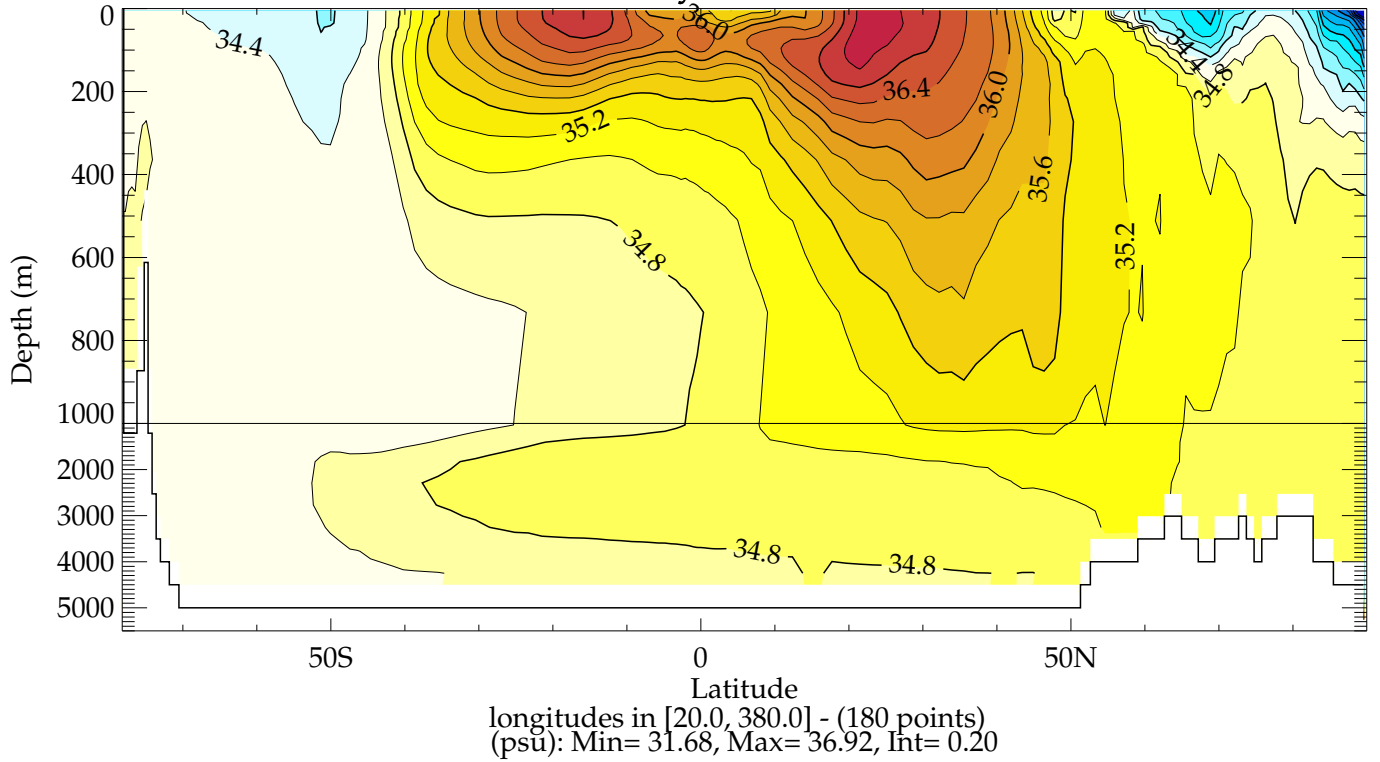
tmxint3 Erp (mm/day) / year 19980101\_20071231



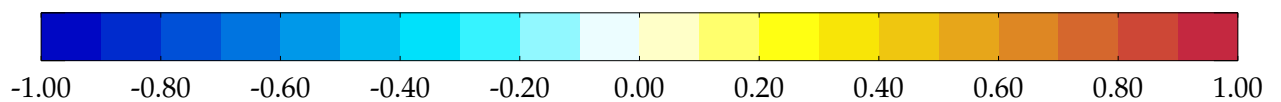
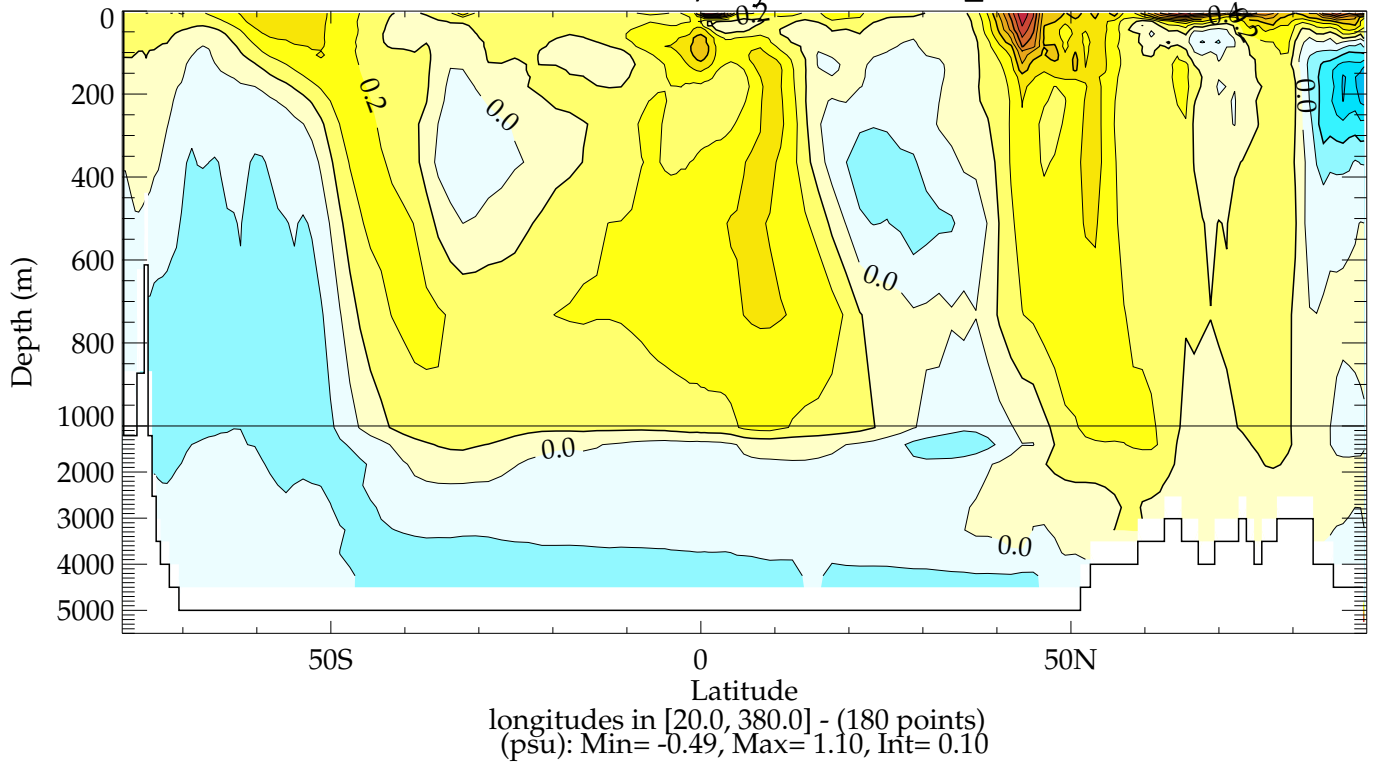
tmxint3 Barotropic Stream Function / year 19980101\_20071231



tmxint3 Atl / S year 19980101\_20071231

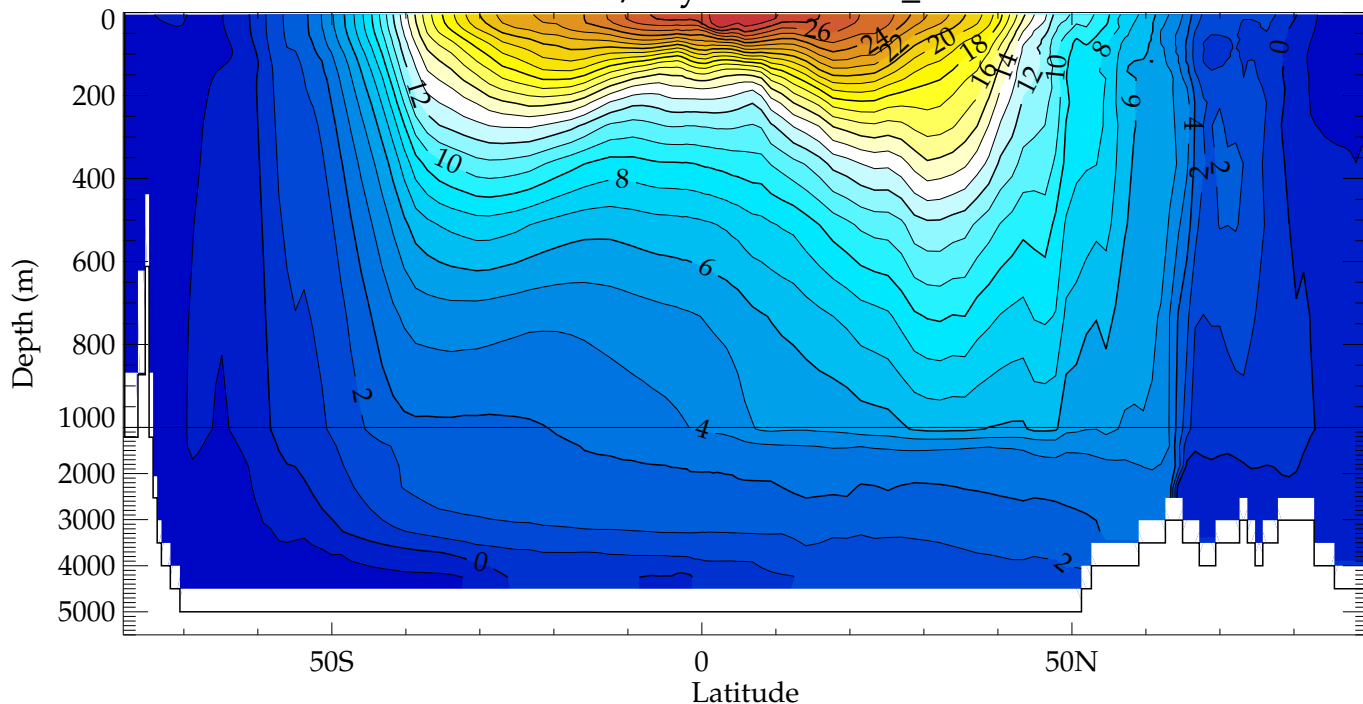


tmxint3 - Levitus Atl/ S year19980101\_20071231

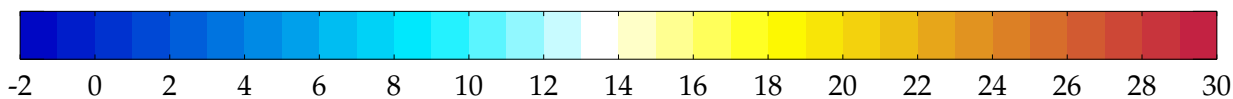




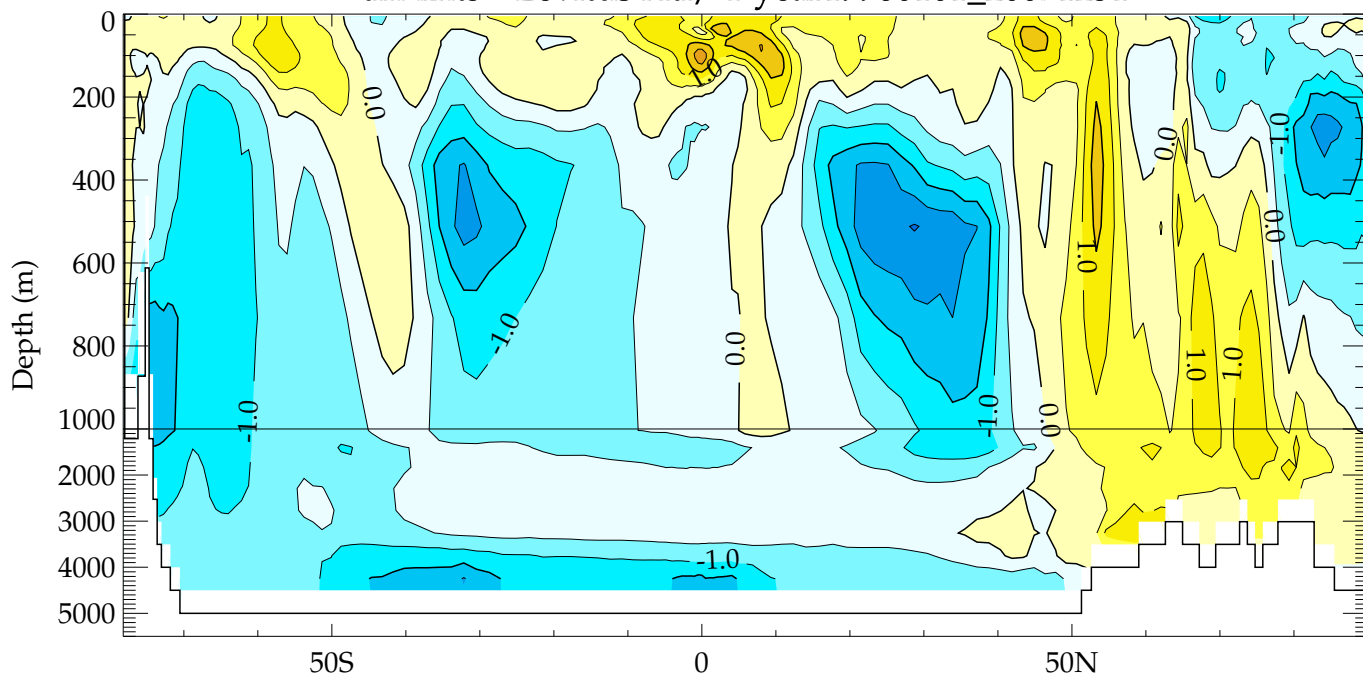
tmxint3 Atl / T year 19980101\_20071231



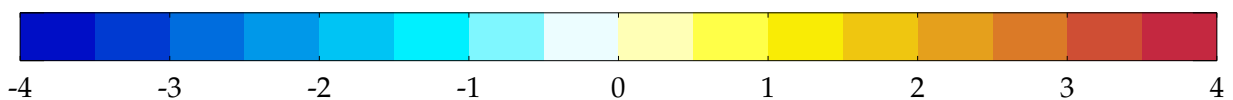
longitudes in [20.0, 380.0] - (180 points)  
(degC): Min= -1.74, Max= 28.86, Int= 1.00



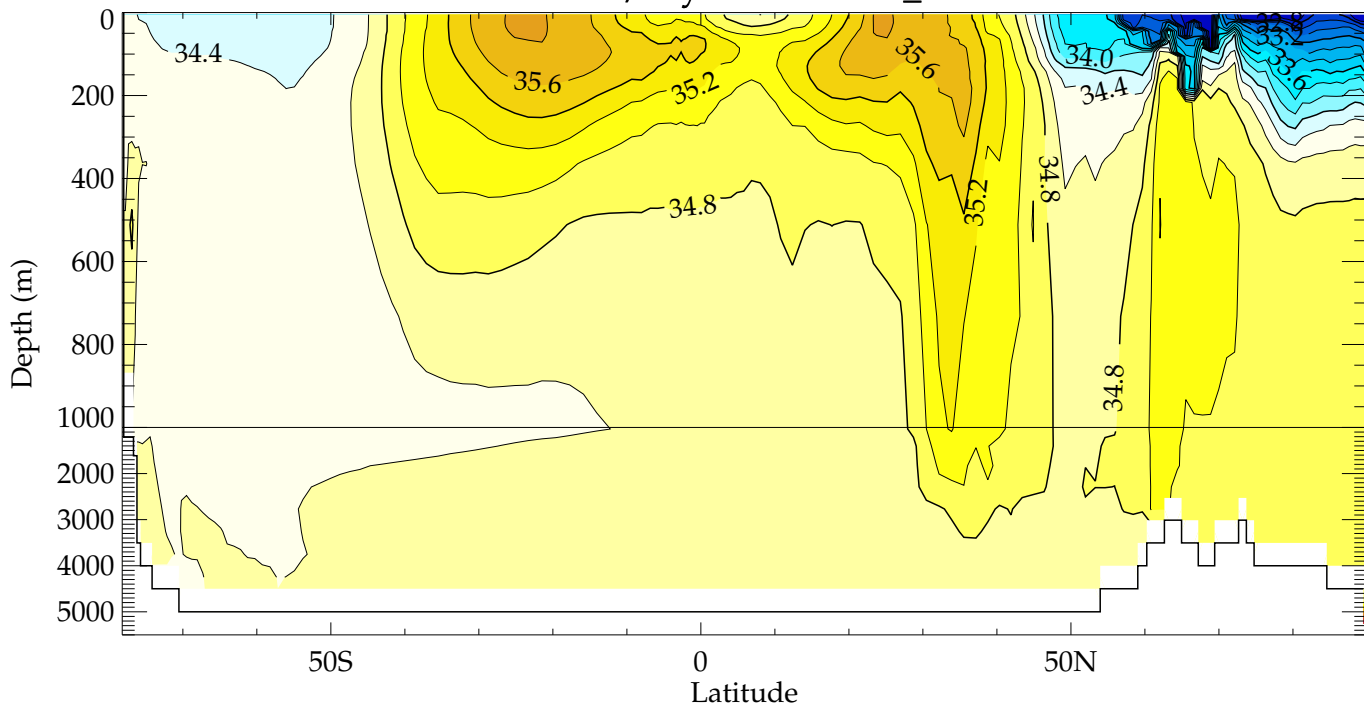
tmxint3 - Levitus Atl/ T year19980101\_20071231



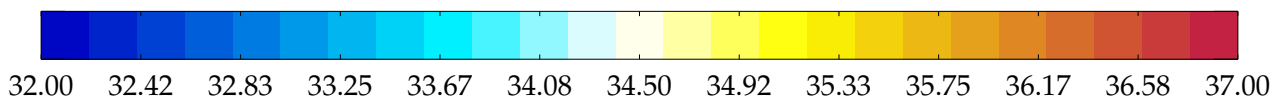
longitudes in [20.0, 380.0] - (180 points)  
(degC): Min= -2.54, Max= 2.22, Int= 0.50



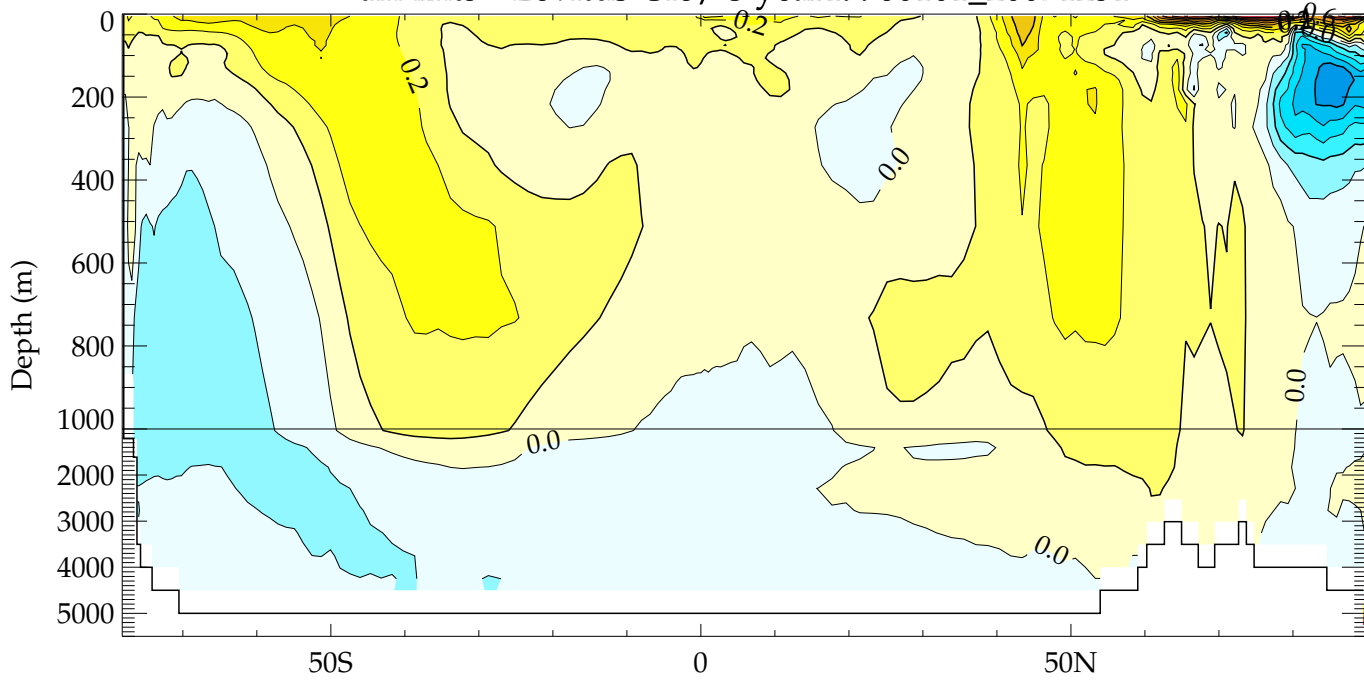
tmxint3 Glo / S year 19980101\_20071231



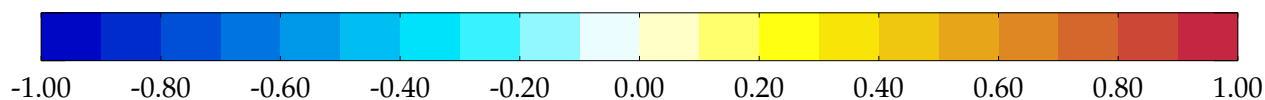
longitudes in [20.0, 380.0] - (180 points)  
(psu): Min= 31.63, Max= 35.83, Int= 0.20



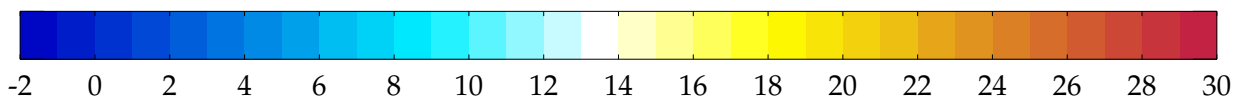
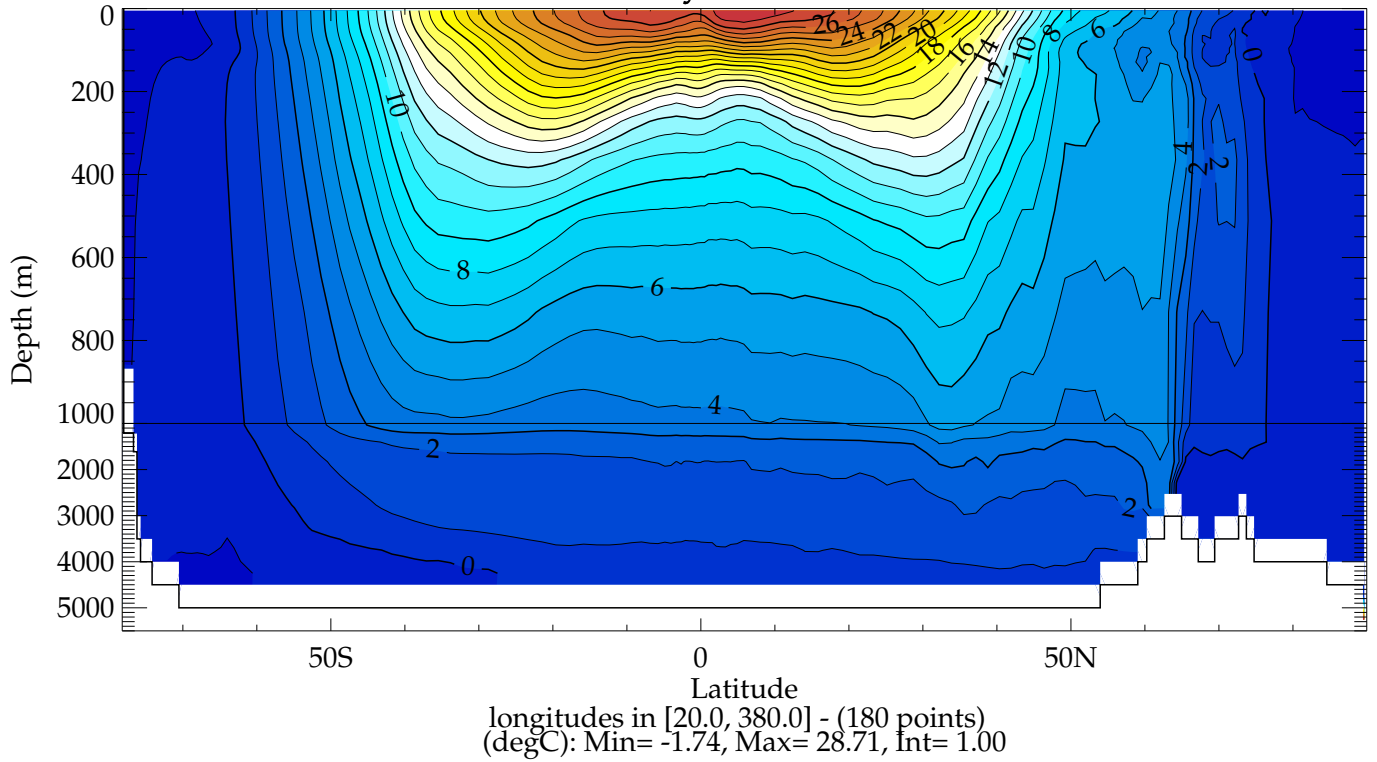
tmxint3 - Levitus Glo/ S year19980101\_20071231



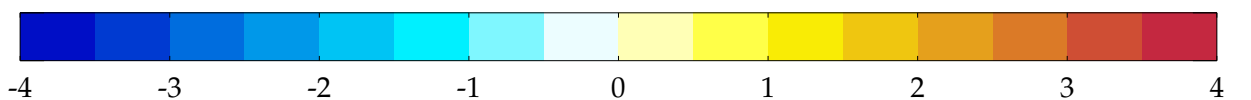
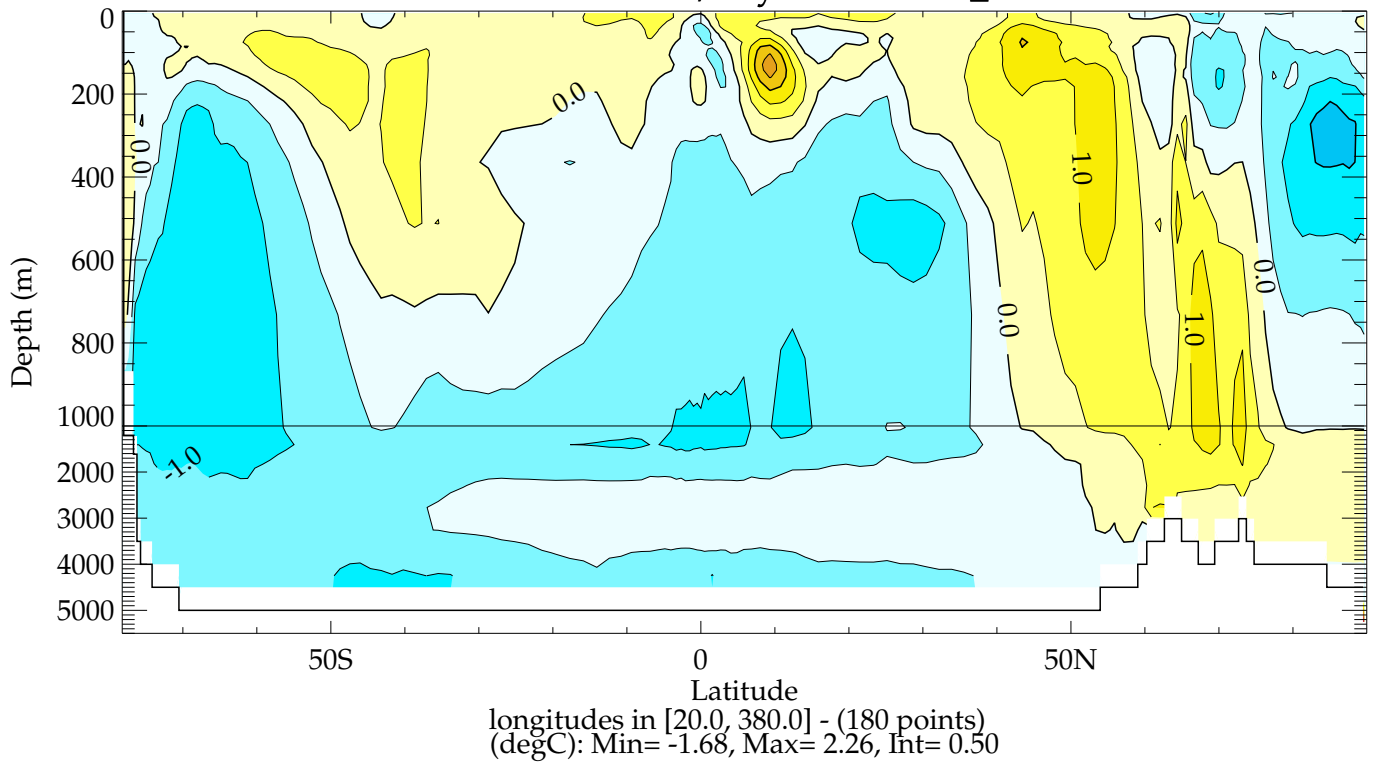
longitudes in [20.0, 380.0] - (180 points)  
(psu): Min= -0.59, Max= 1.26, Int= 0.10



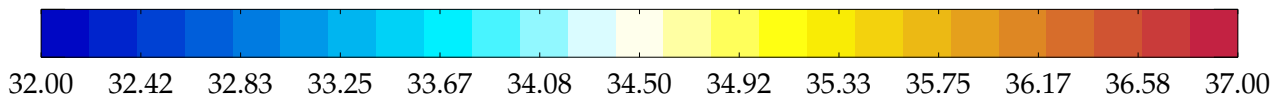
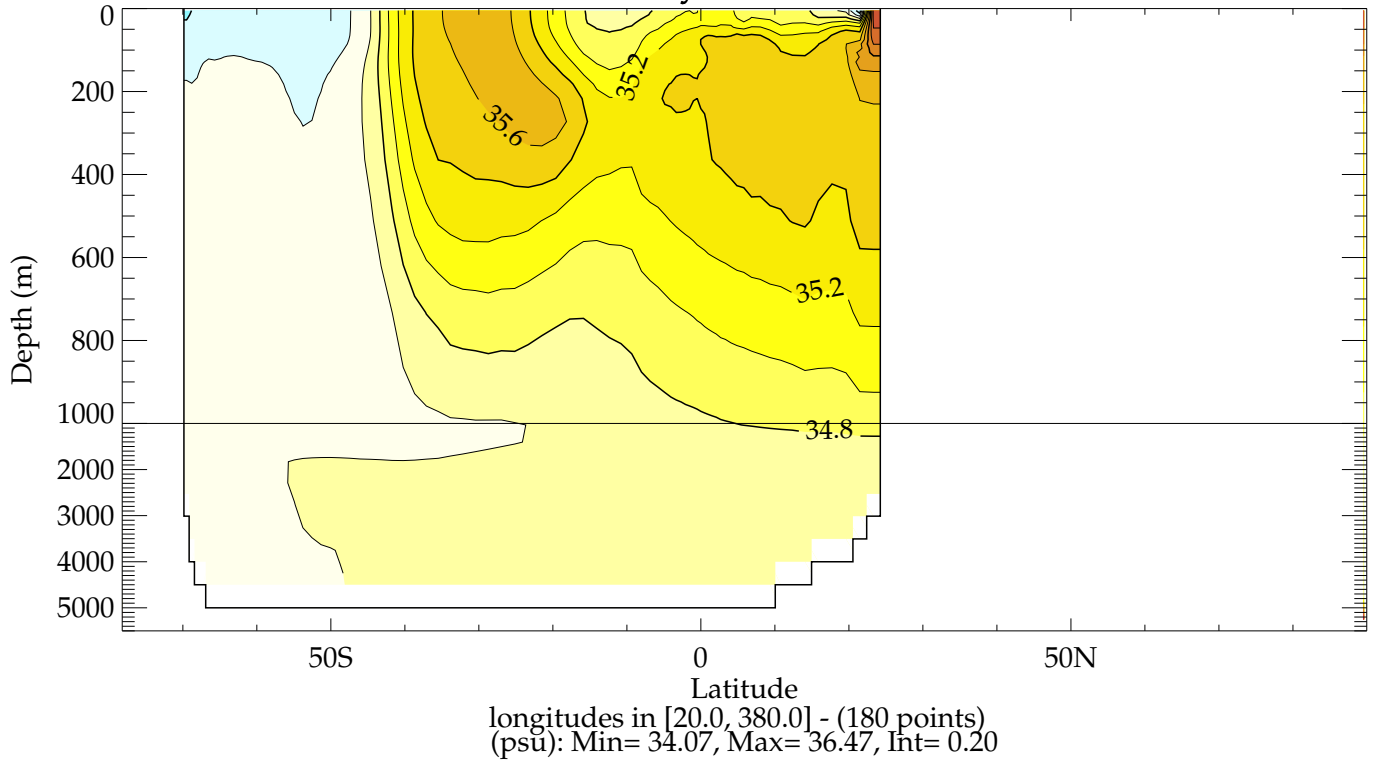
tmxint3 Glo / T year 19980101\_20071231



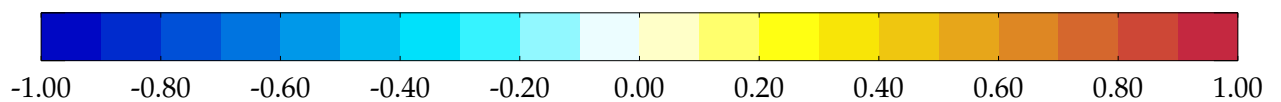
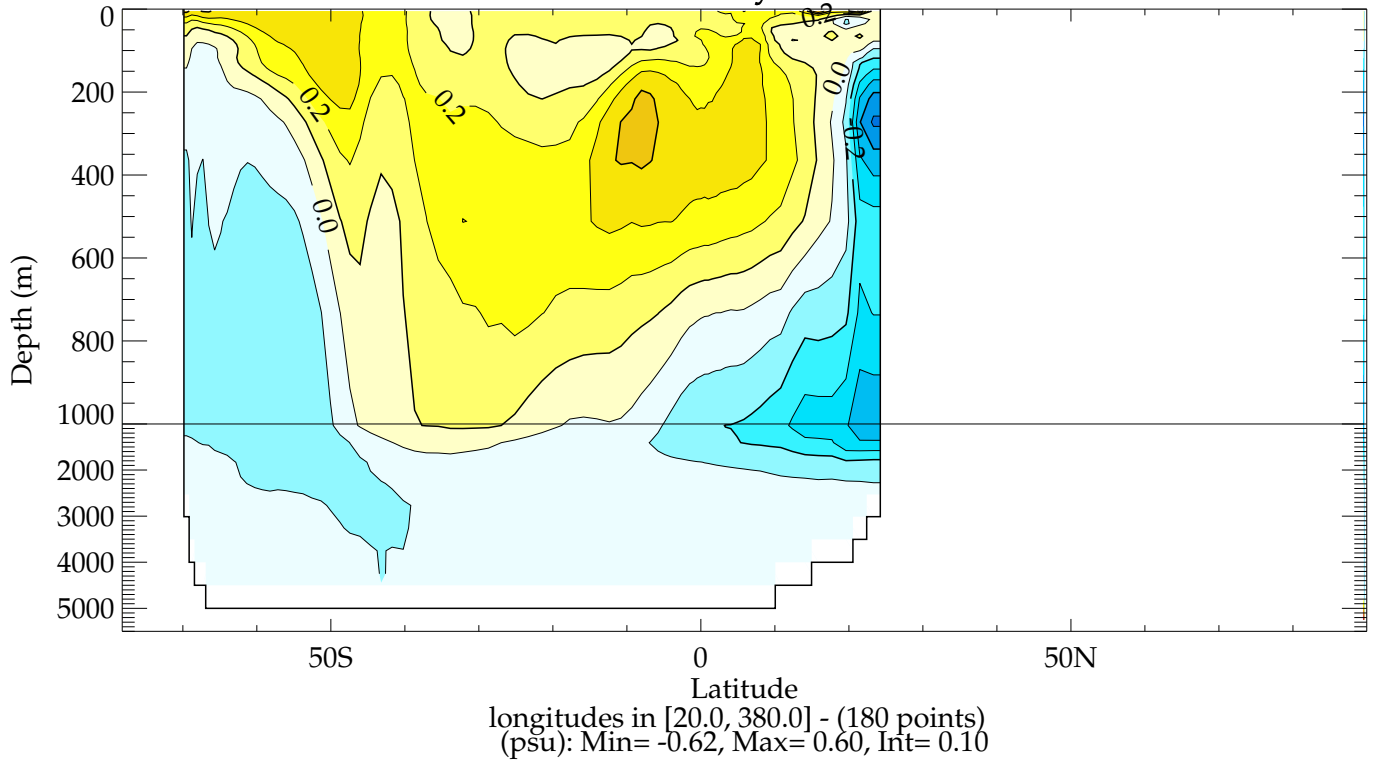
tmxint3 - Levitus Glo/ T year19980101\_20071231



tmxint3 Ind / S year 19980101\_20071231

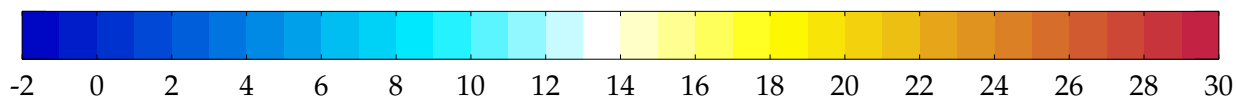
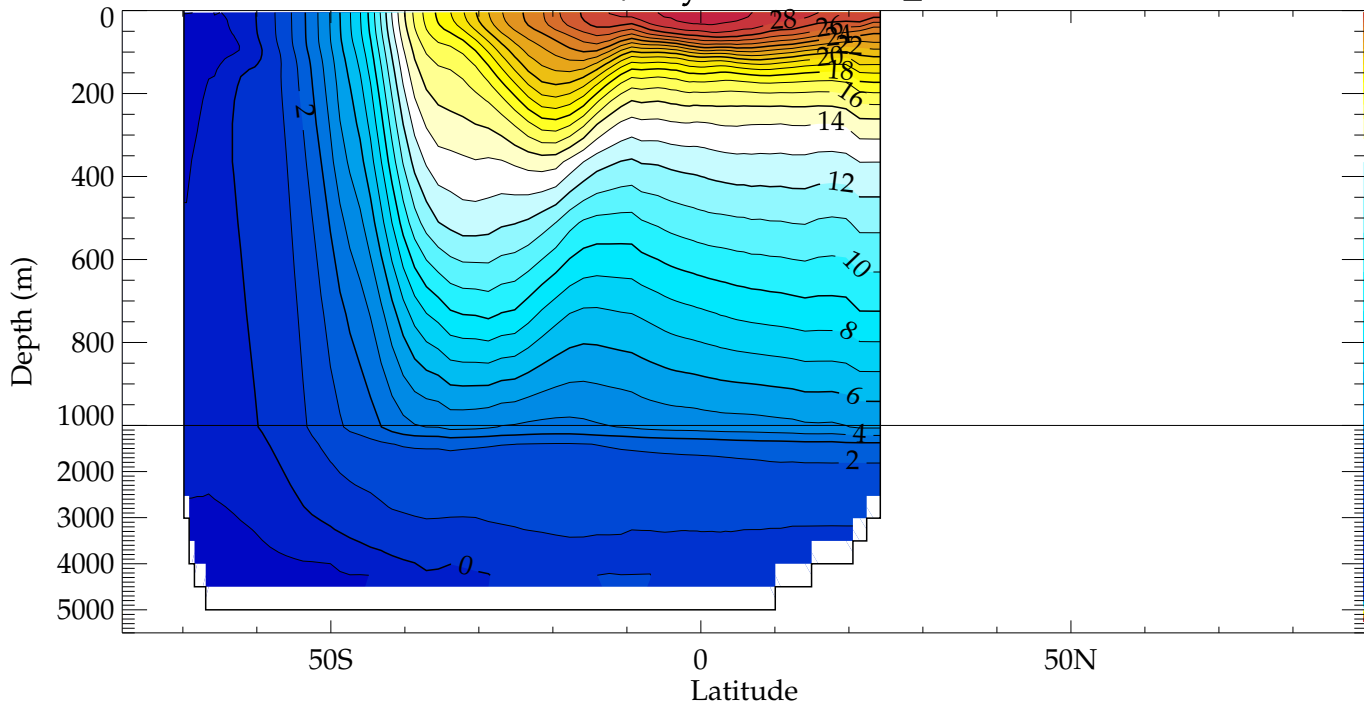


tmxint3 - Levitus Ind/ S year19980101\_20071231

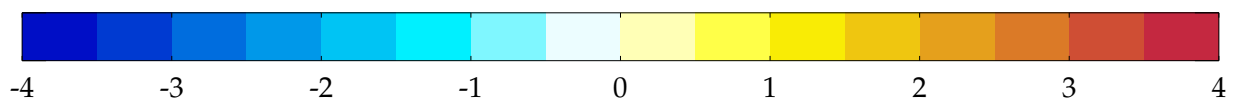
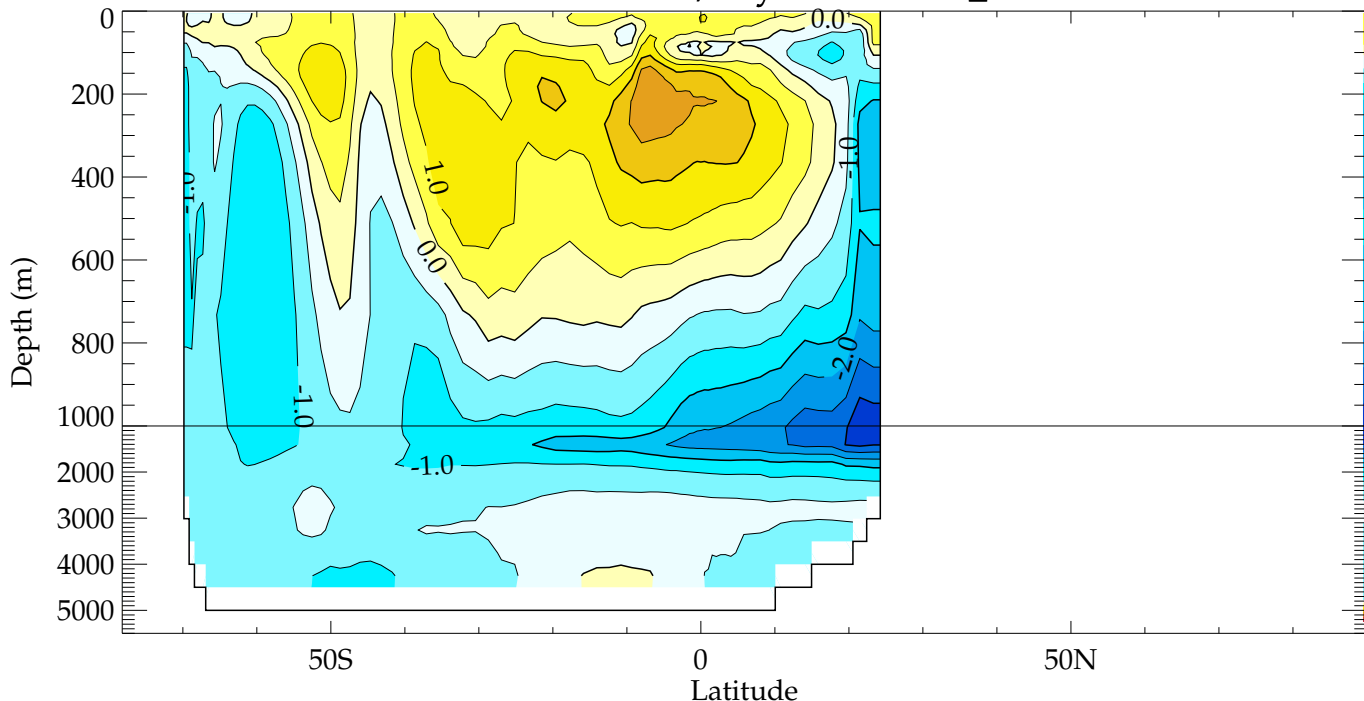




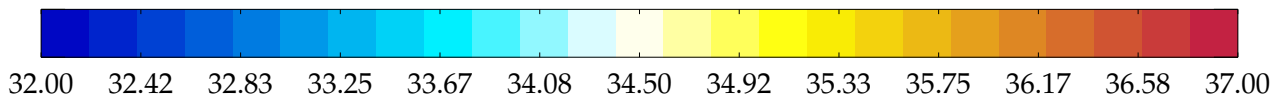
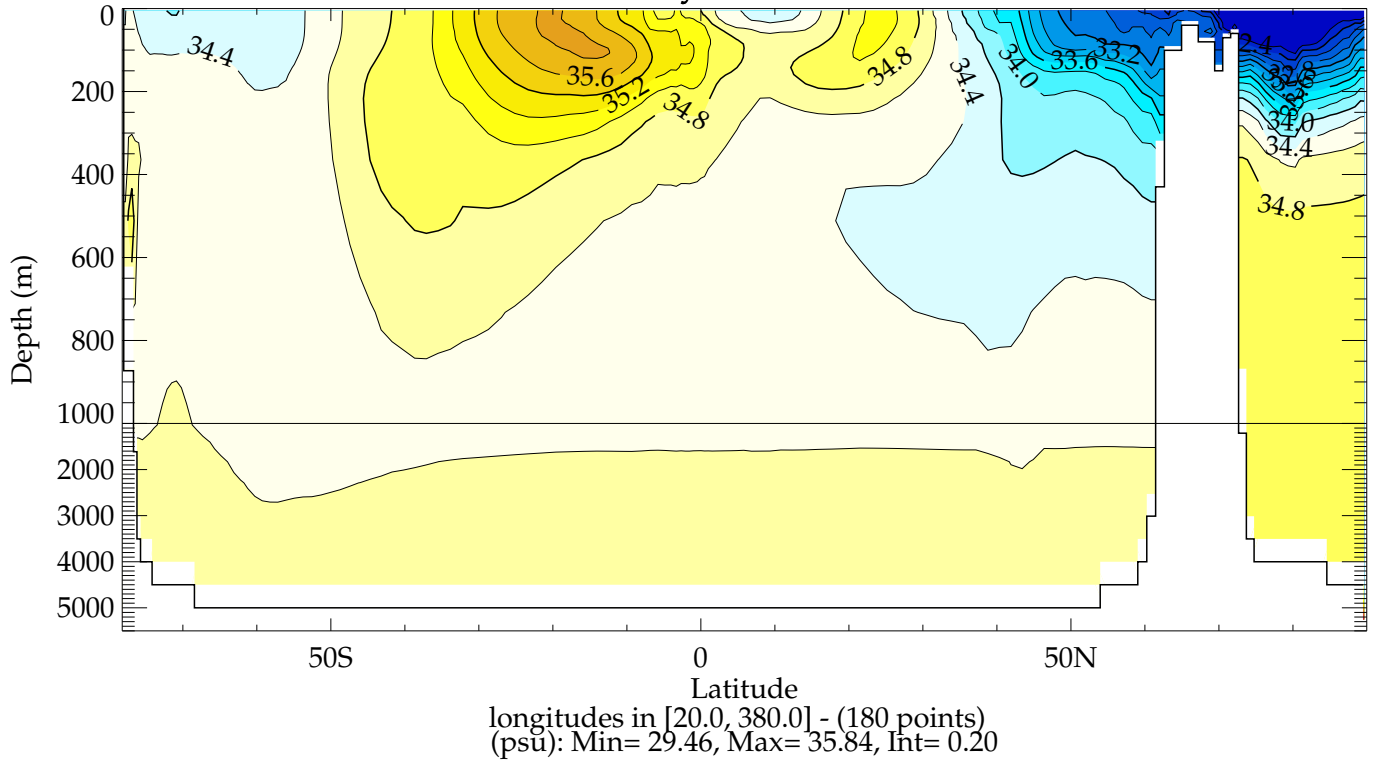
tmxint3 Ind / T year 19980101\_20071231



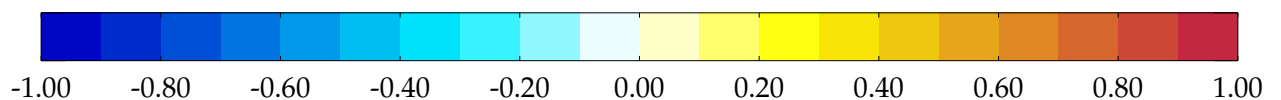
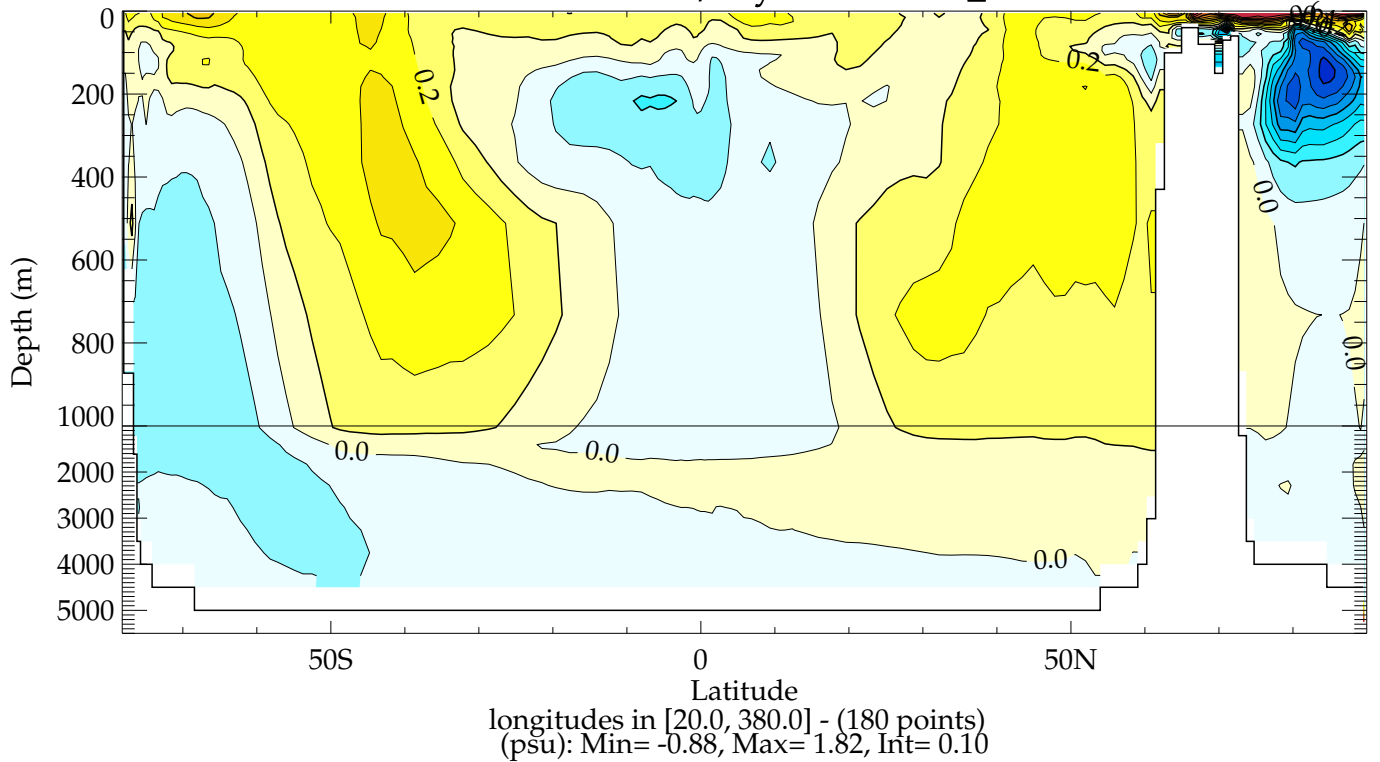
tmxint3 - Levitus Ind / T year 19980101\_20071231



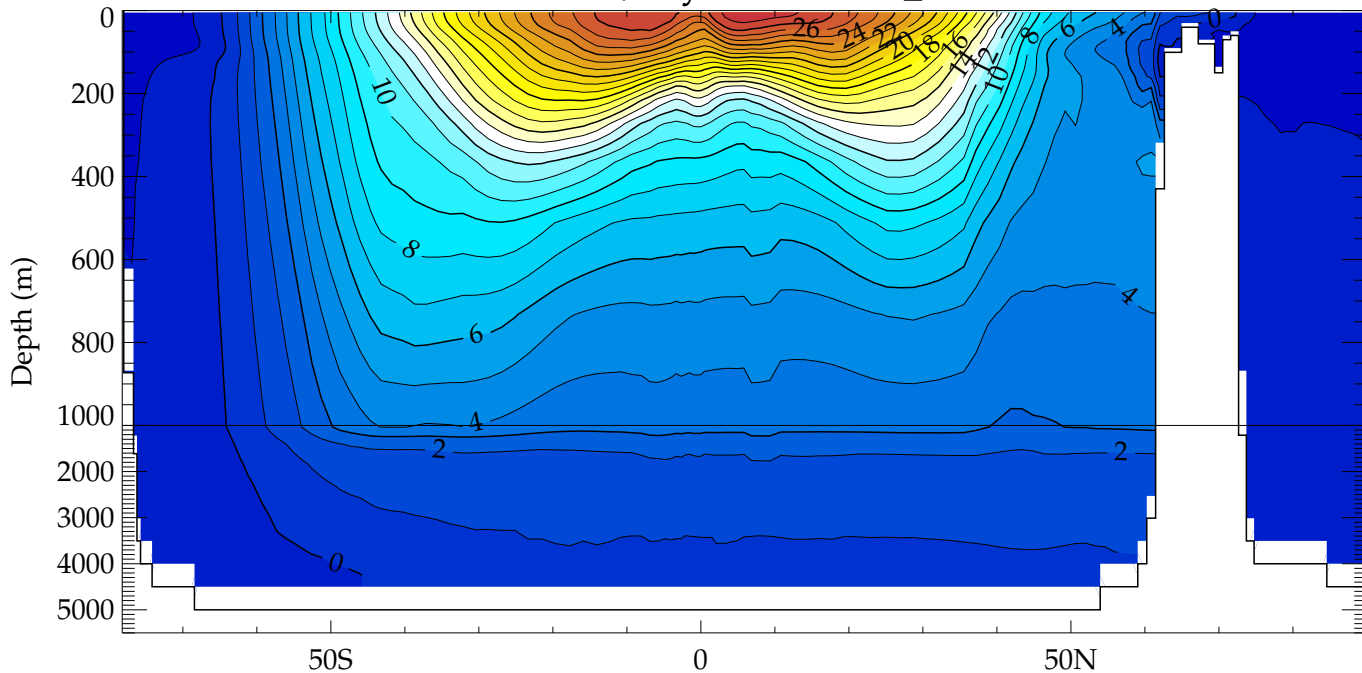
tmxint3 Pac / S year 19980101\_20071231



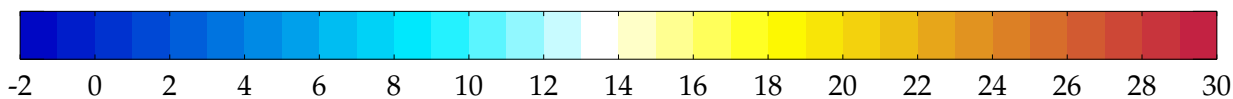
tmxint3 - Levitus Pac/ S year19980101\_20071231



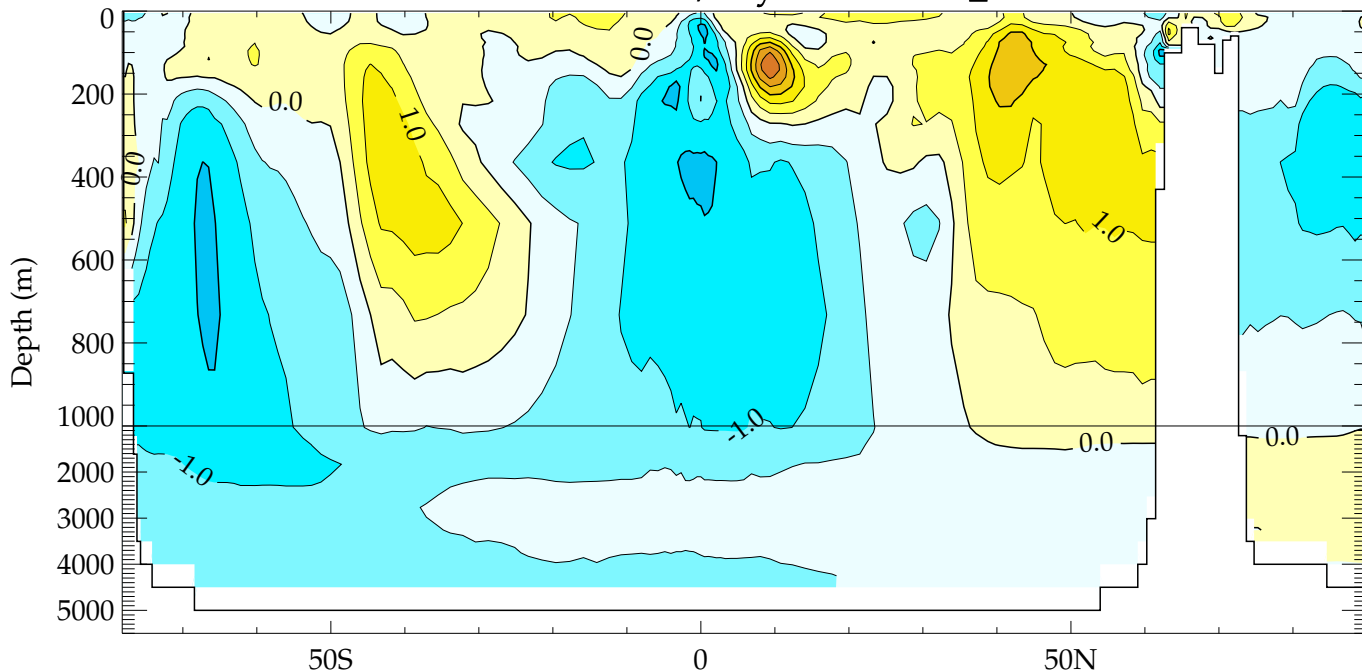
tmxint3 Pac / T year 19980101\_20071231



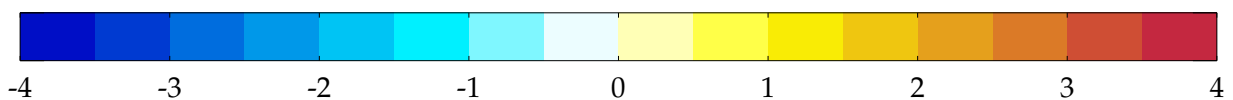
longitudes in [20.0, 380.0] - (180 points)  
(degC): Min= -1.73, Max= 28.55, Int= 1.00



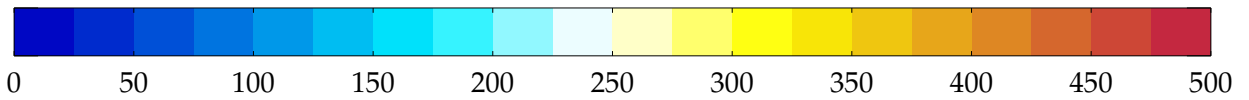
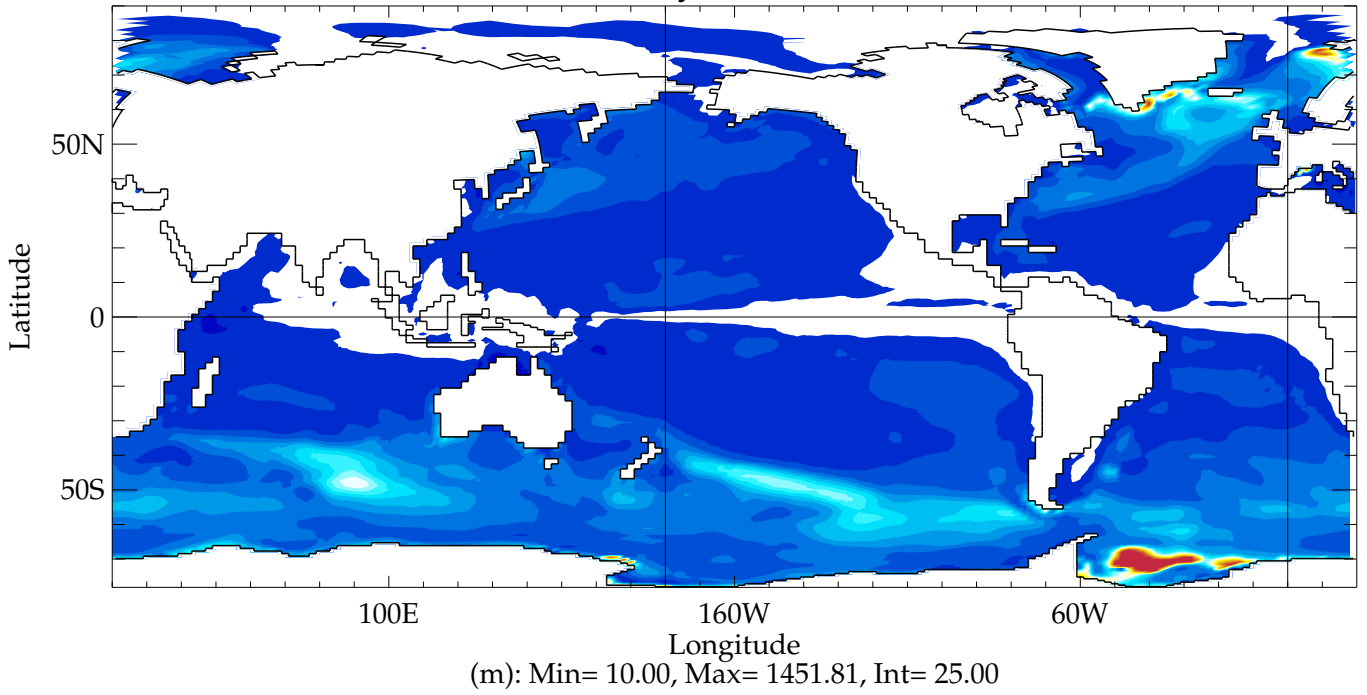
tmxint3 - Levitus Pac/ T year19980101\_20071231



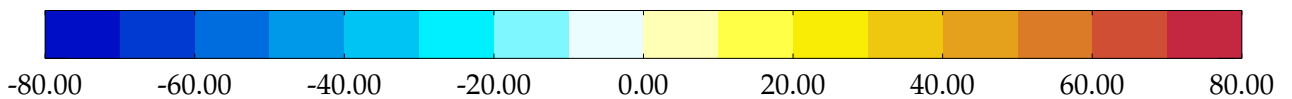
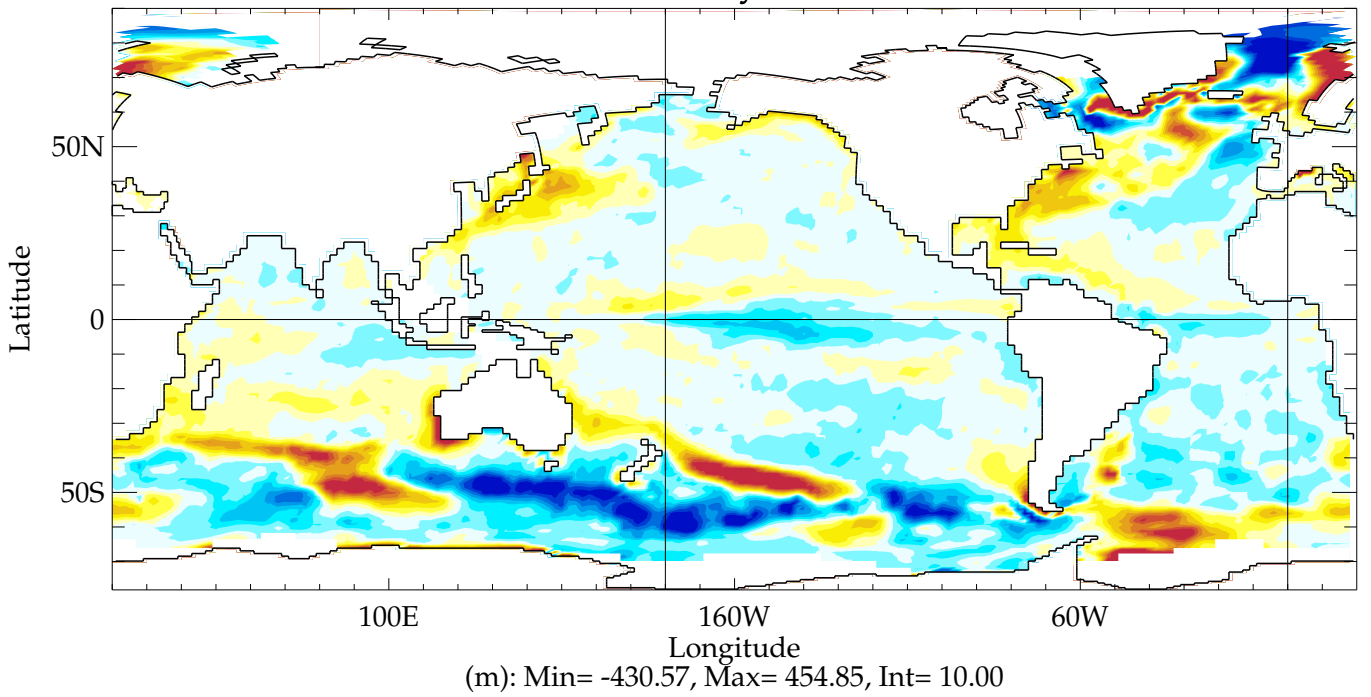
longitudes in [20.0, 380.0] - (180 points)  
(degC): Min= -1.69, Max= 2.93, Int= 0.50



tmxint3 Mxl10 / year 19980101\_20071231

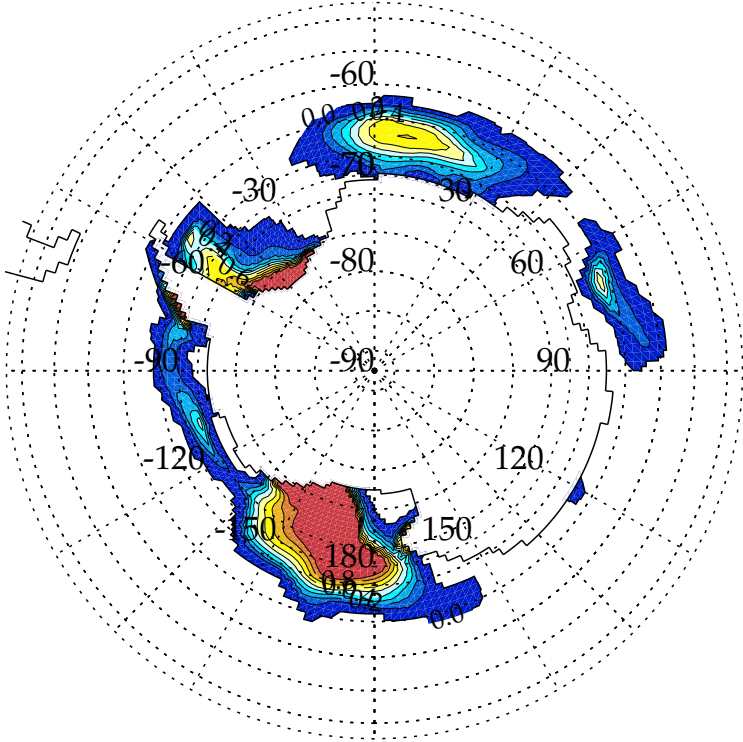


tmxint3 - MLD Mxl10 / year 19980101\_20071231






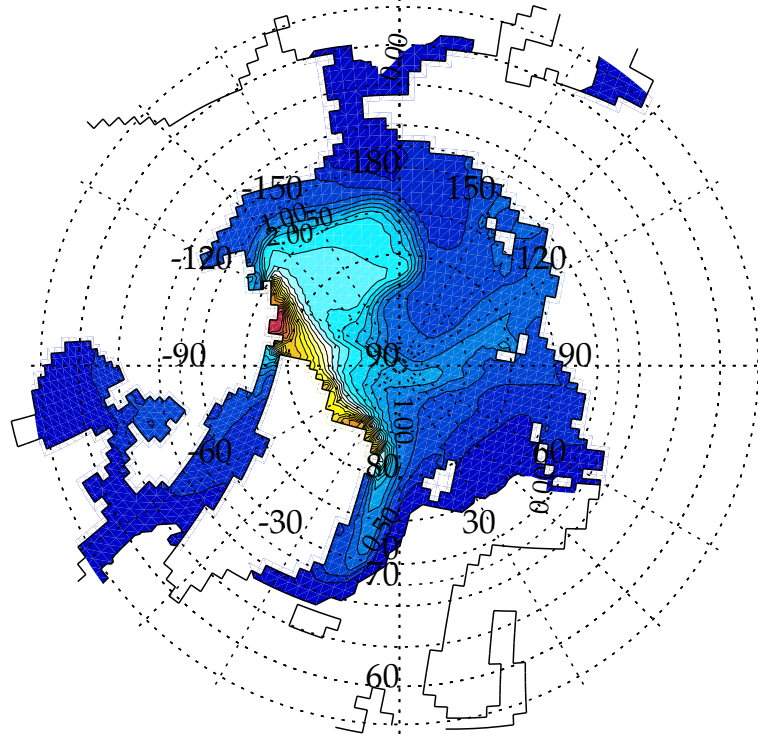
tmxint3 Antarctic Ice Thickness / year 19980101\_20071231



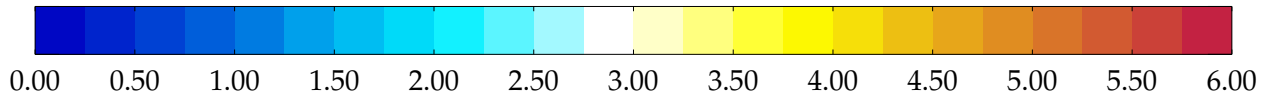
(psu): Min= -0.00, Max= 1.00, Int= 0.10



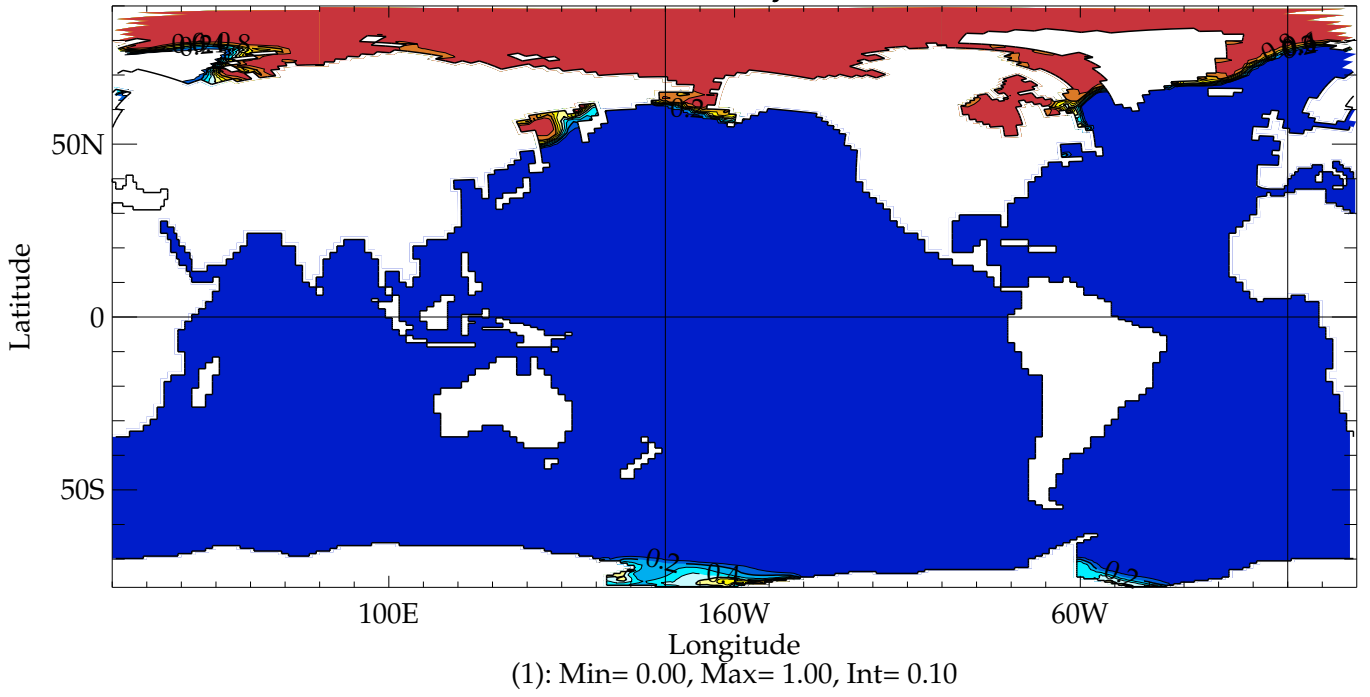
tmxint3 Arctic Ice Thickness / year 19980101\_20071231



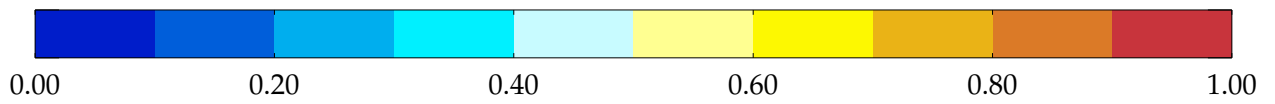
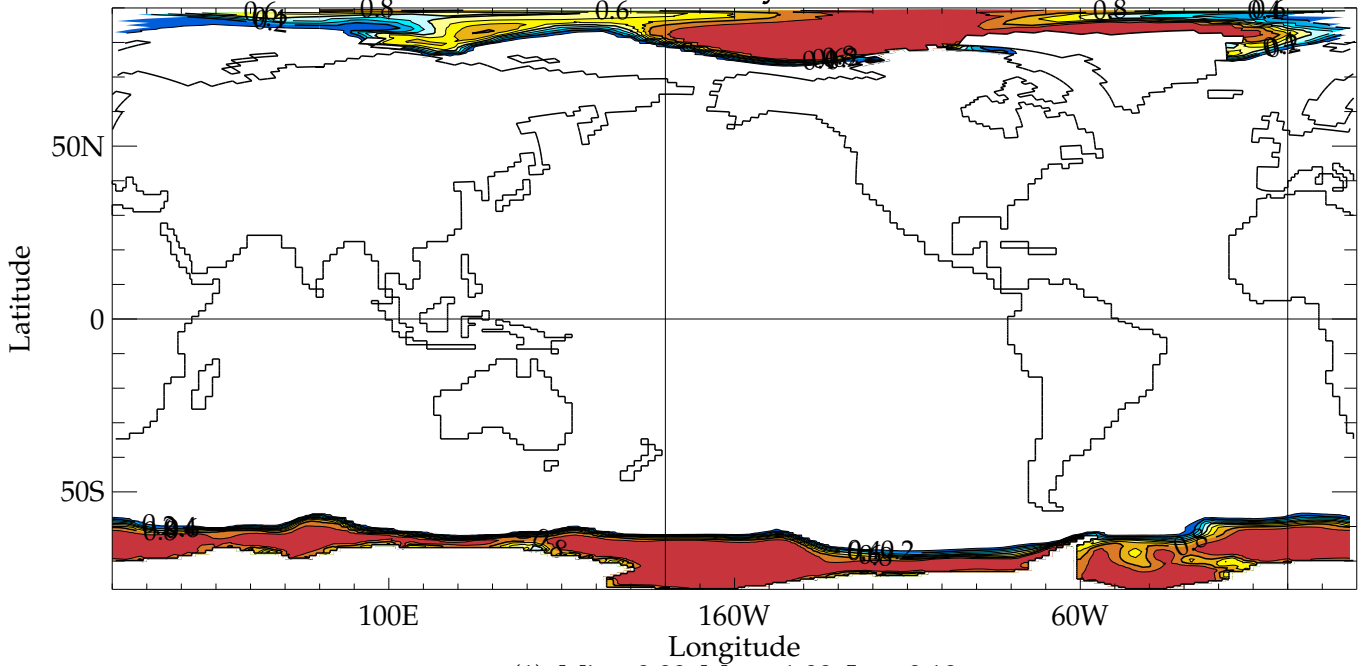
(psu): Min= -0.00, Max= 5.98, Int= 0.25



tmxint3 Iceleadfrac MARS / year 19980101\_20071231

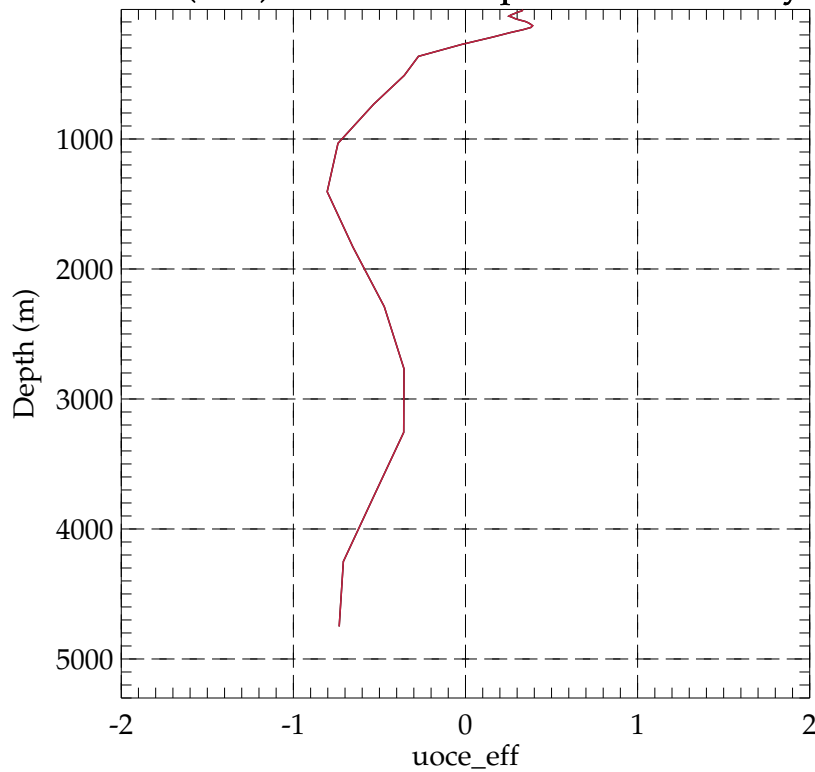


tmxint3 Iceleadfrac SEPT / year 19980101\_20071231



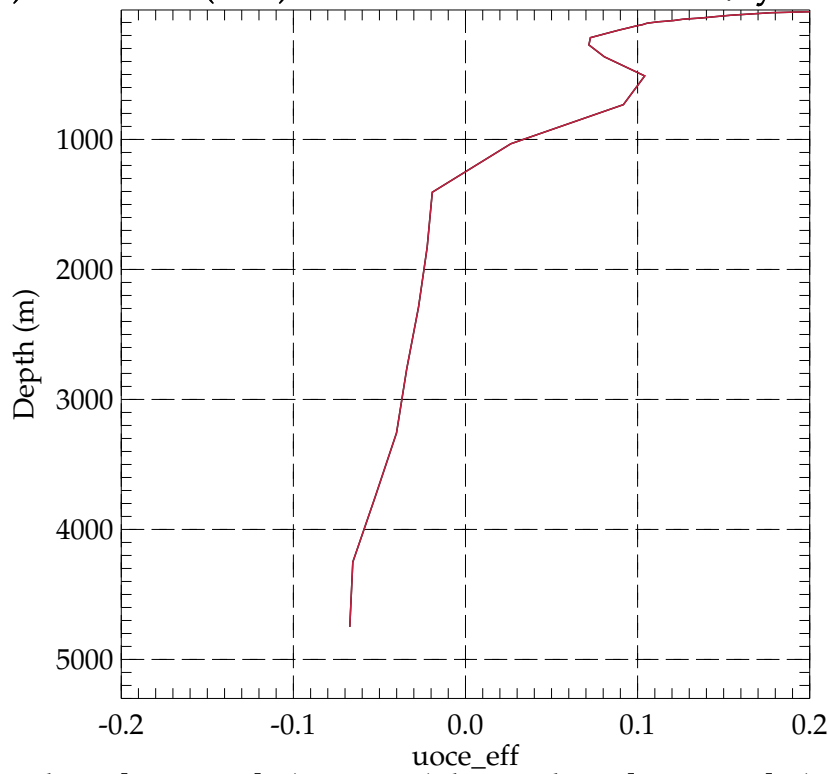


tmxint3 (Black) & tmxint3 (Red) - Levitus Temp. Global mean / year 19980101\_20071231



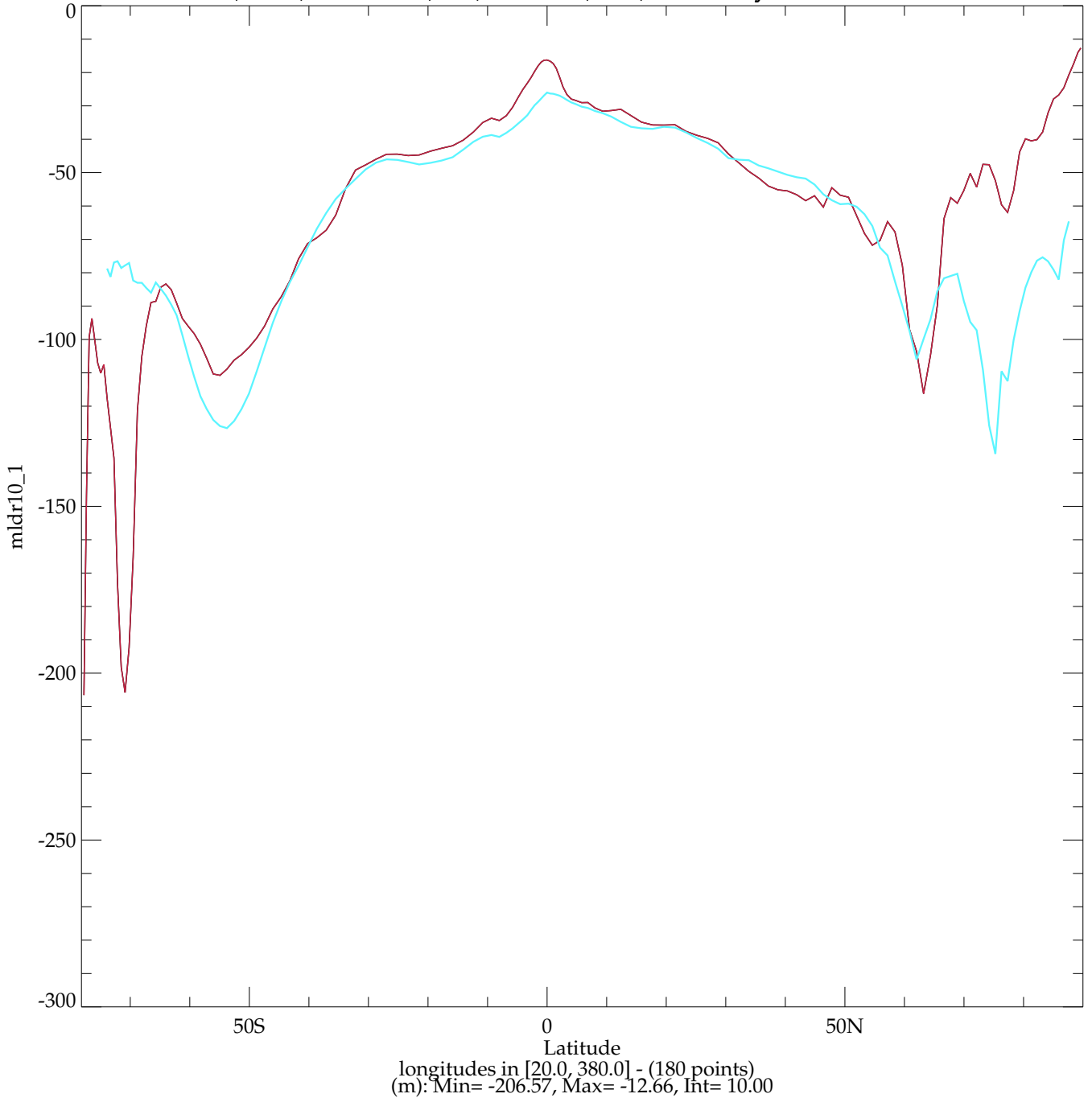
latitudes in [-78.2, 90.0] - (148 points) longitudes in [20.0, 380.0] - (180 points)  
(m/s): Min= -0.80, Max= 0.39

tmxint3(Black) & tmxint3 (Red) - Levitus Sal. Global mean / year 19980101\_20071231

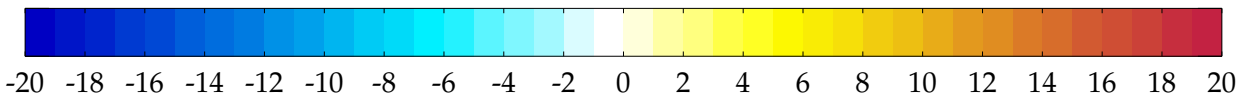
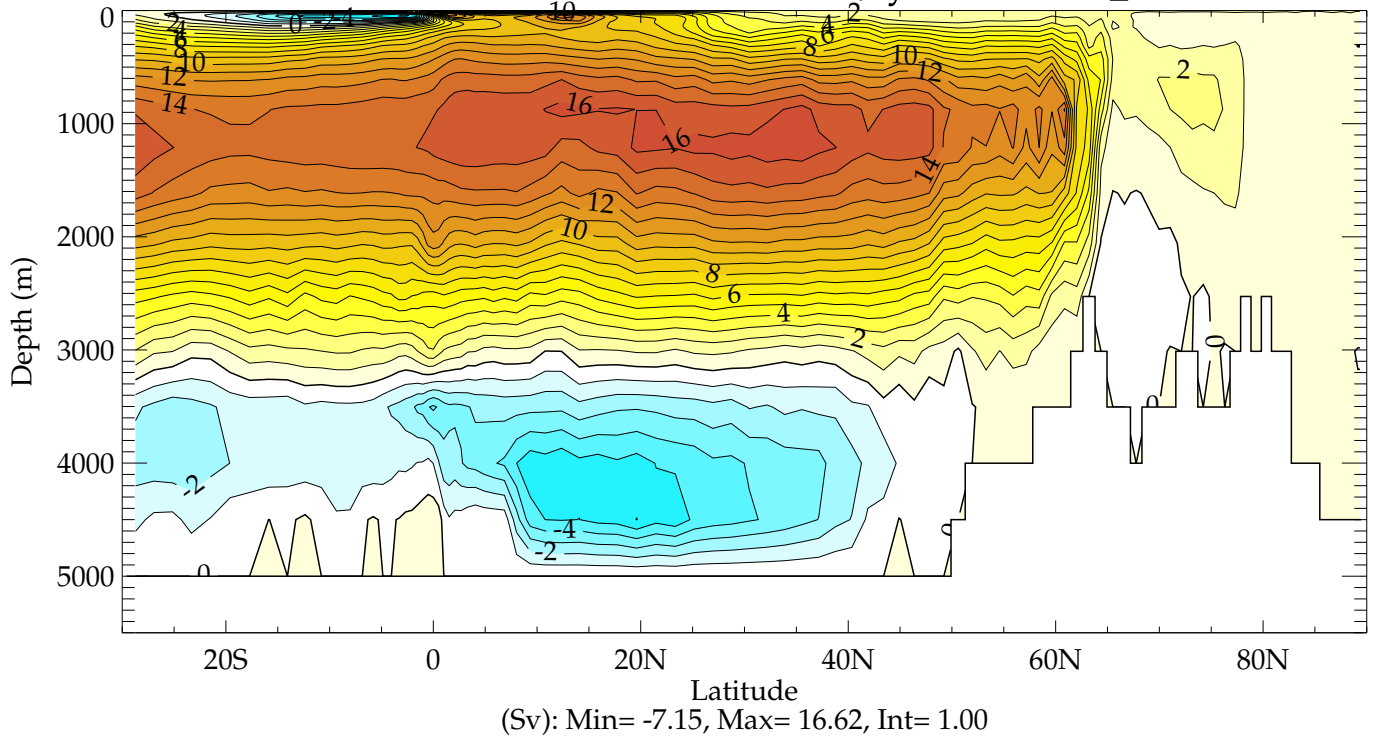


latitudes in [-78.2, 90.0] - (148 points) longitudes in [20.0, 380.0] - (180 points)  
(m/s): Min= -0.07, Max= 0.23

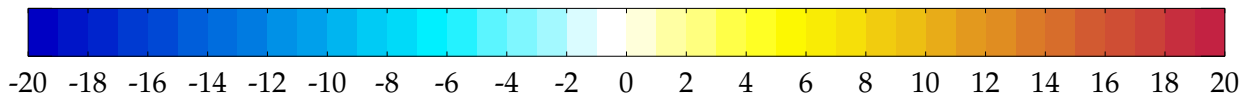
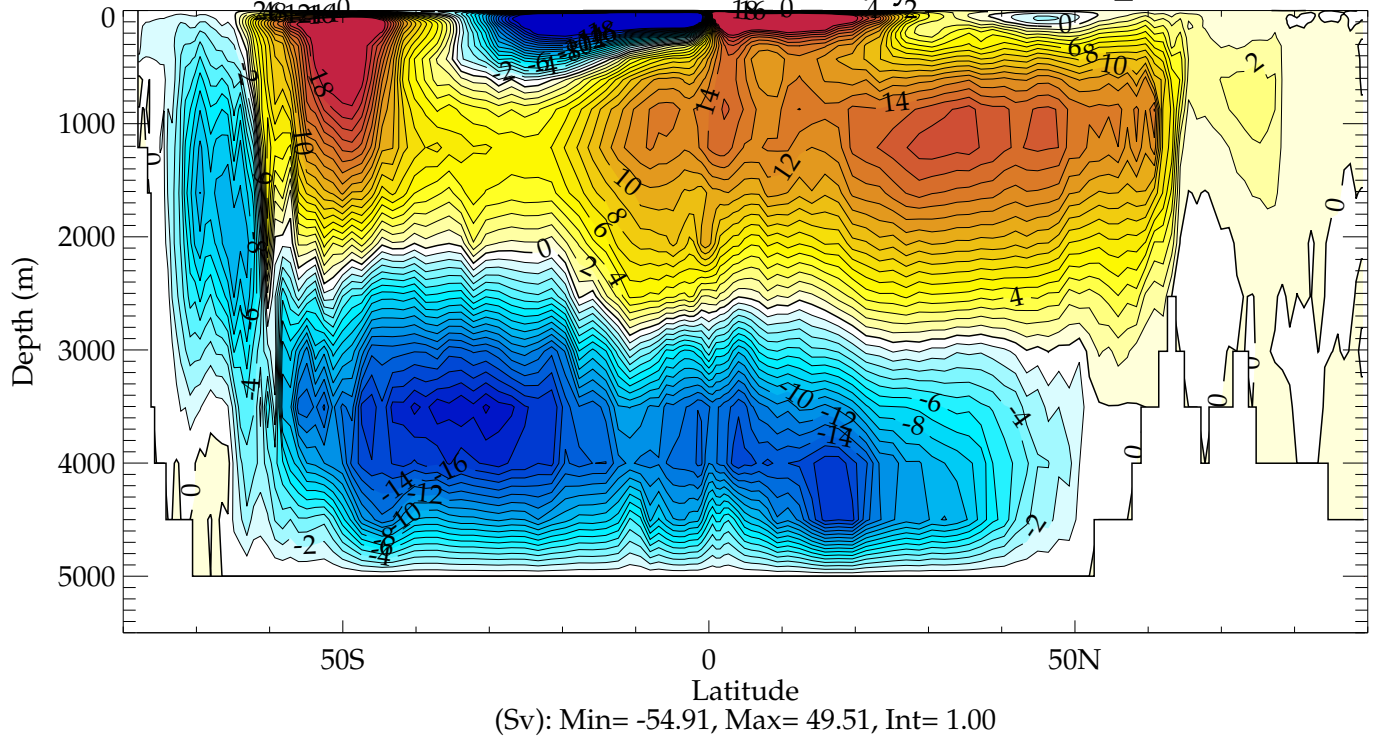
tmxint3 (Black) , tmxint3 (Red) & Clim (Blue) Mx10 / year 19980101\_20071231



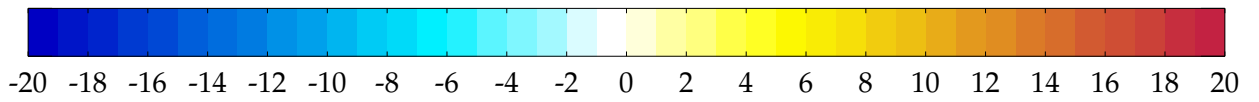
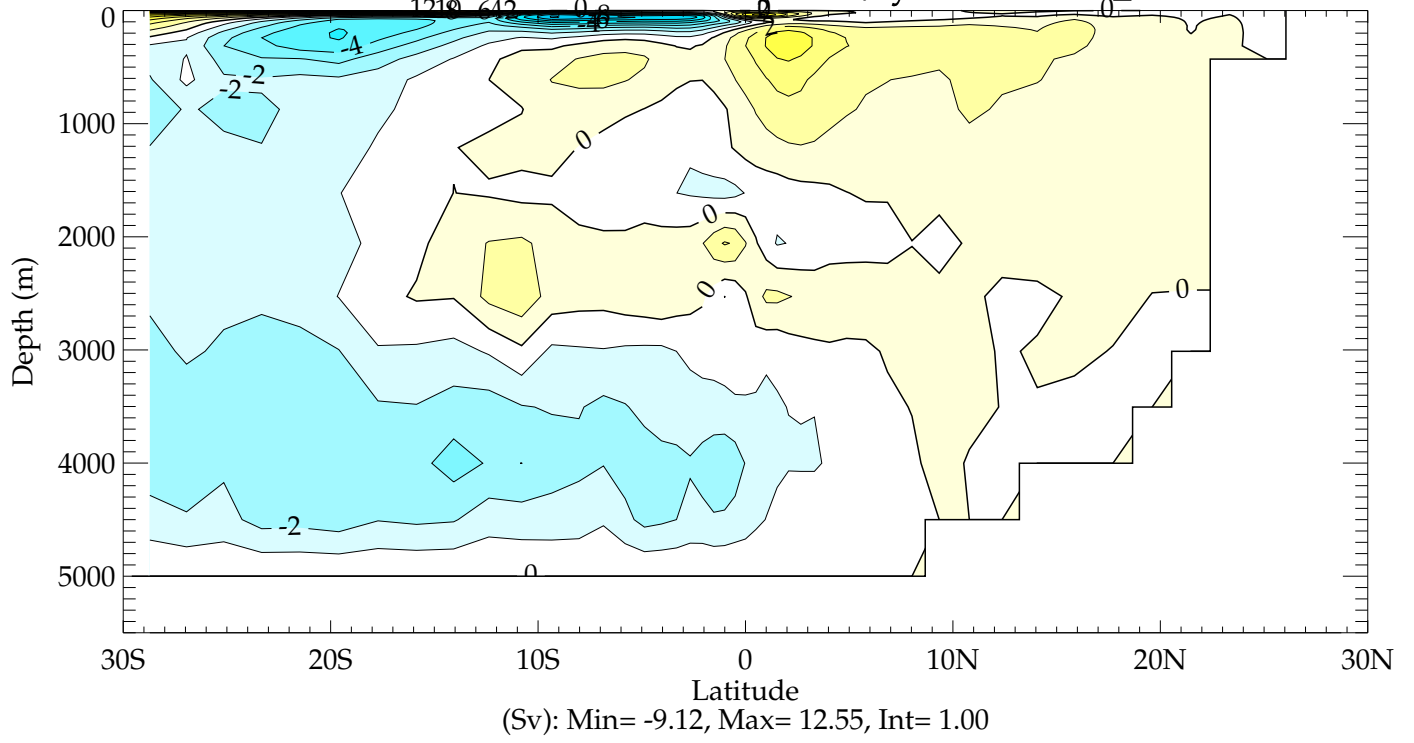
tmxint3 Meridional Stream Function Atl/ year 19980101\_20071231



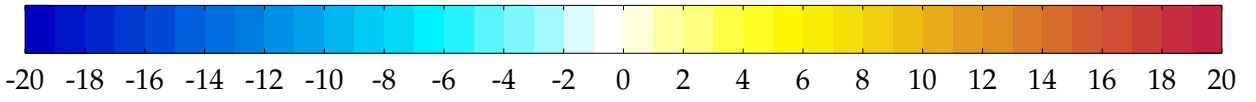
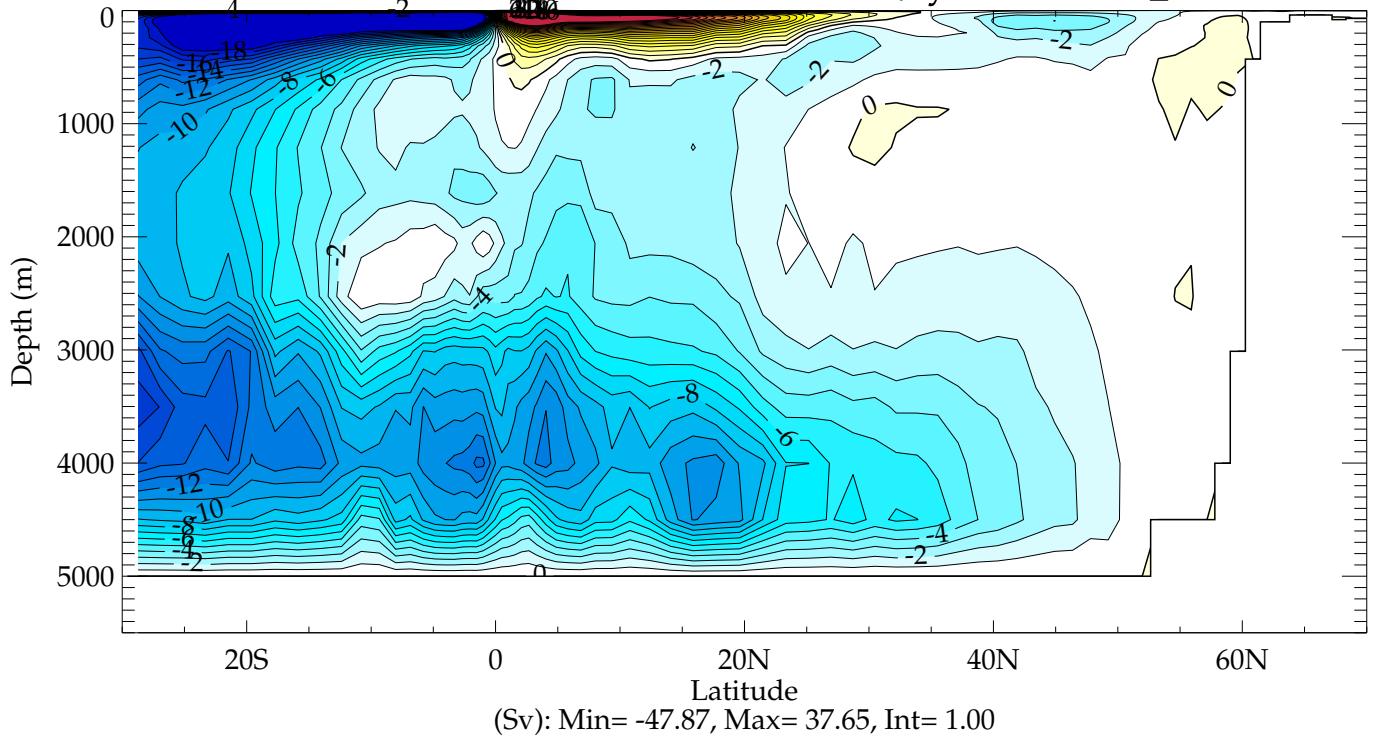
tmxint3 Meridional Stream Function Glo/ year 19980101\_20071231



tmxint3 Meridional Stream Function Ind/ year 19980101\_20071231


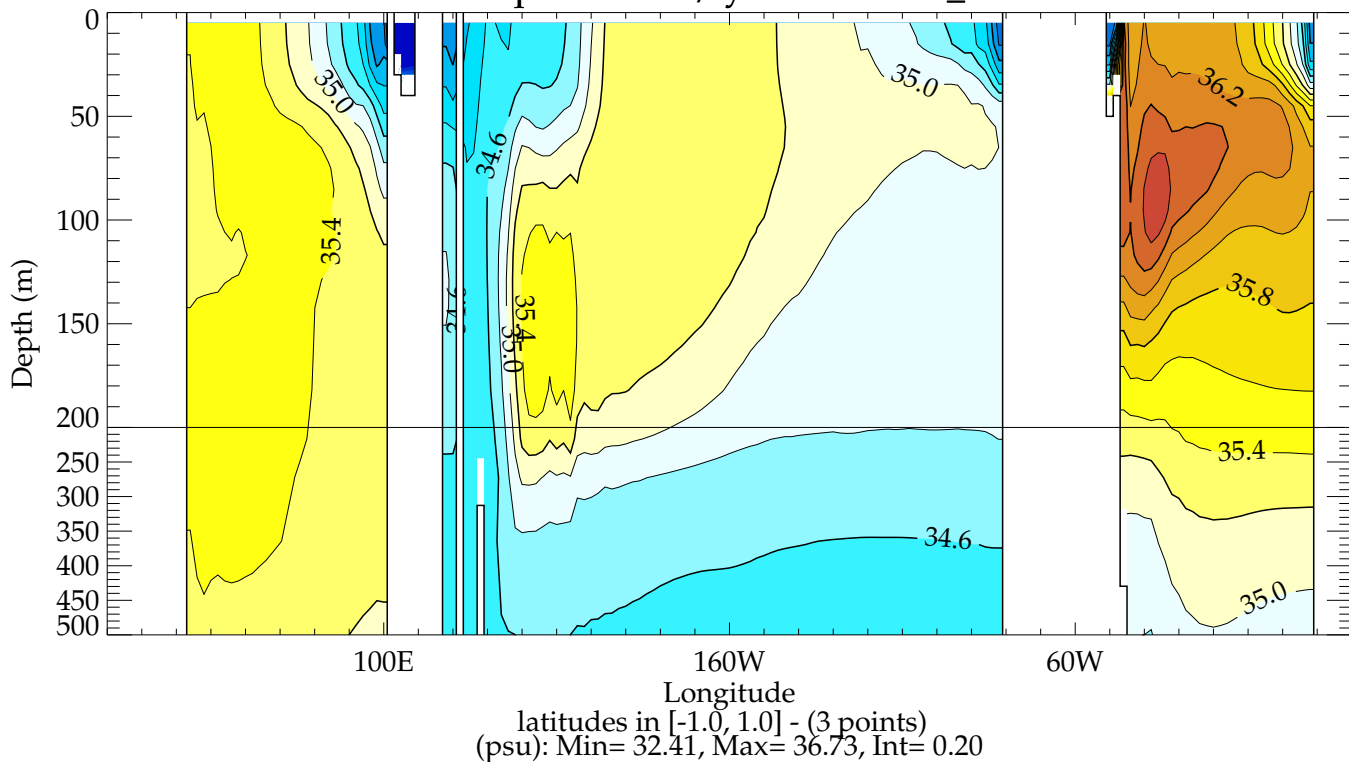


tmxint3 Meridional Stream Function IndoPac/ year 19980101\_20071231

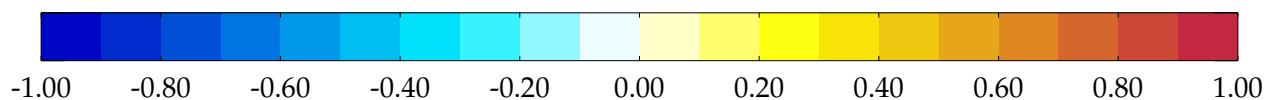
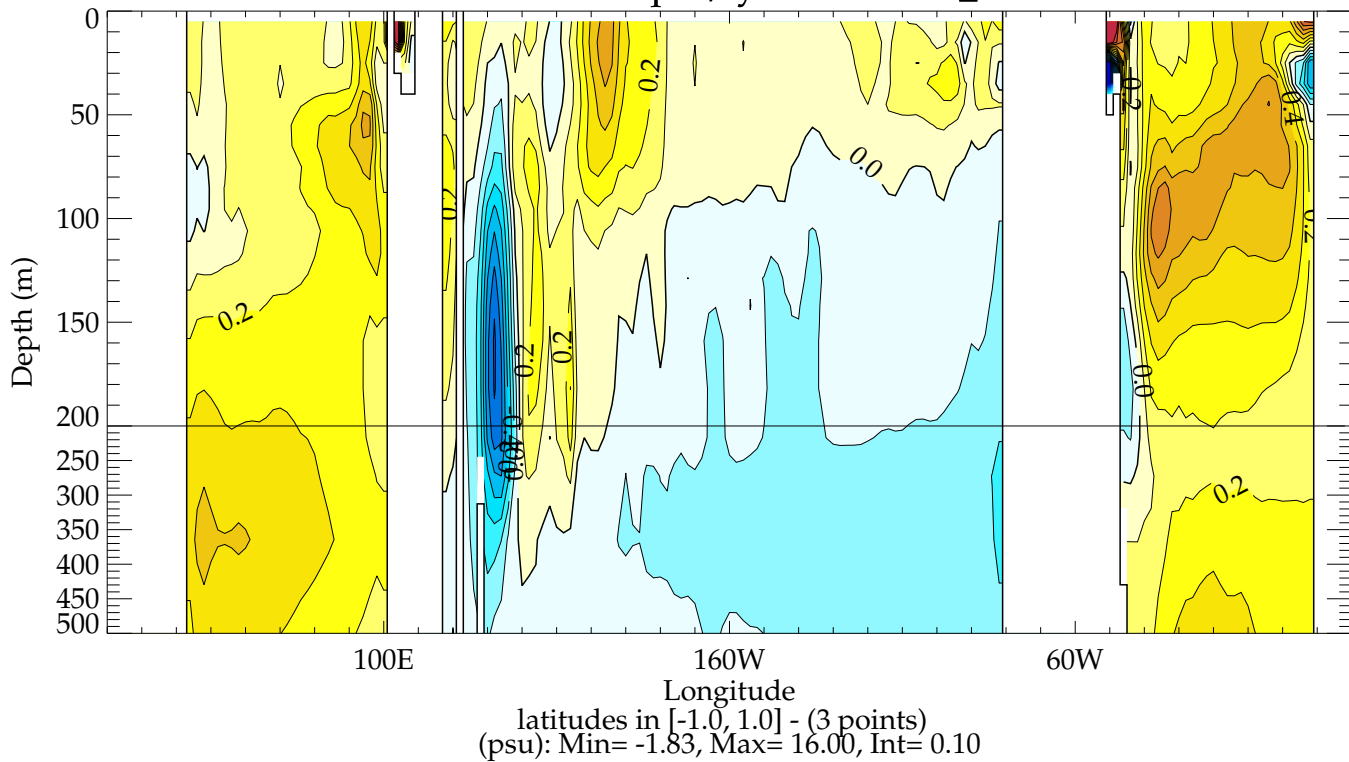




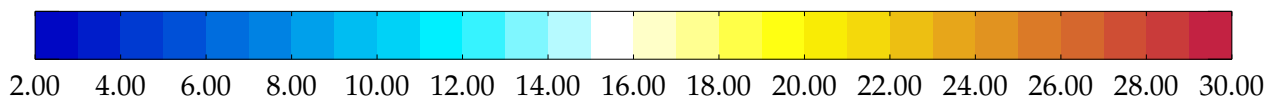
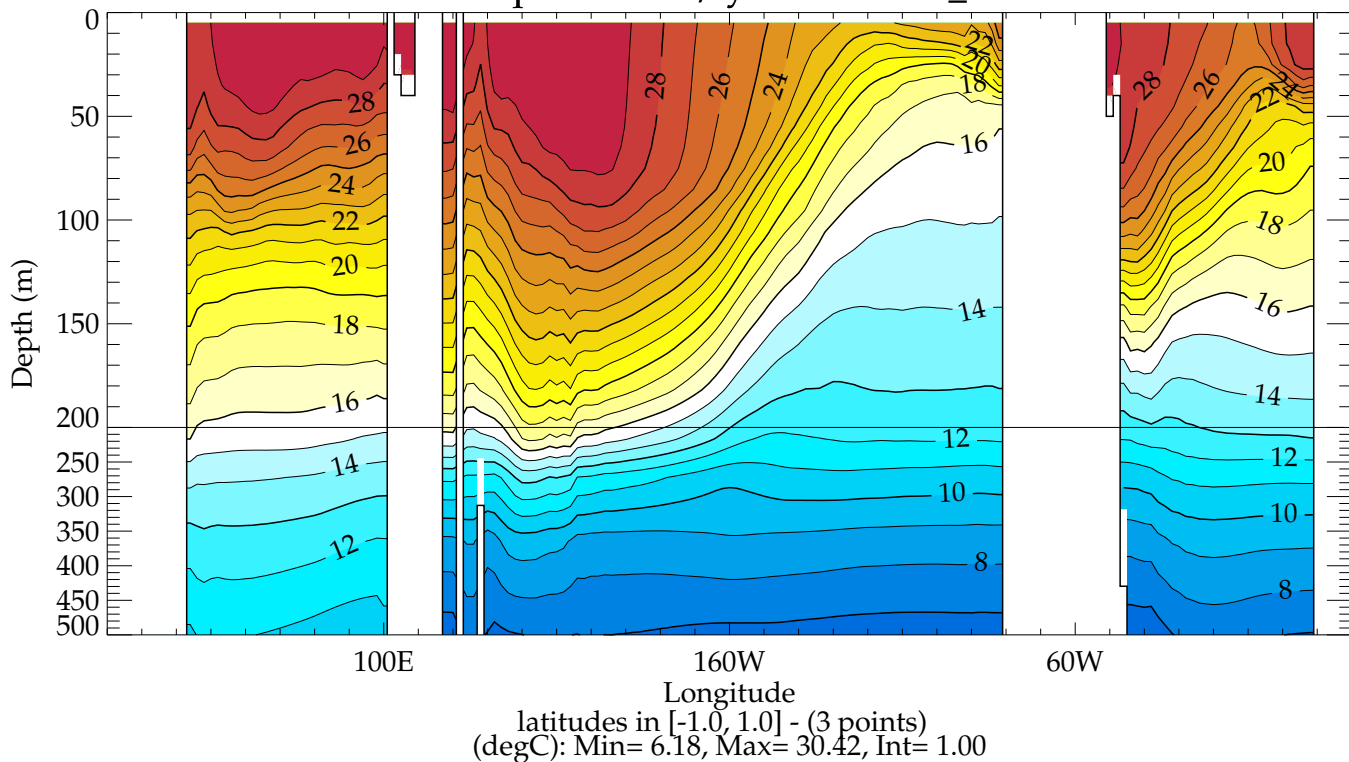
tmxint3 Equatorial S / year 19980101\_20071231



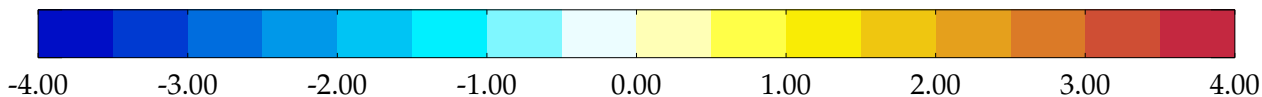
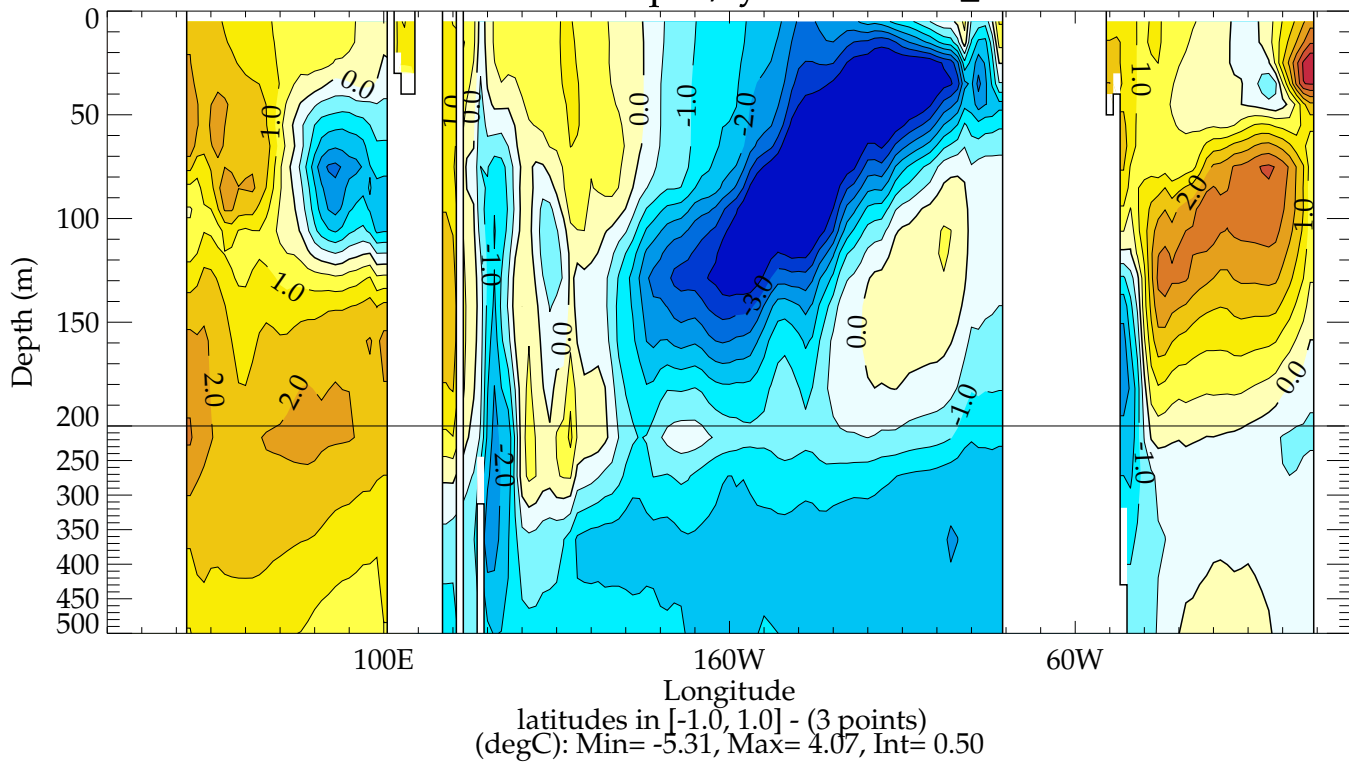
tmxint3 - Levitus Eq. S / year 19980101\_20071231



tmxint3 Equatorial T / year 19980101\_20071231

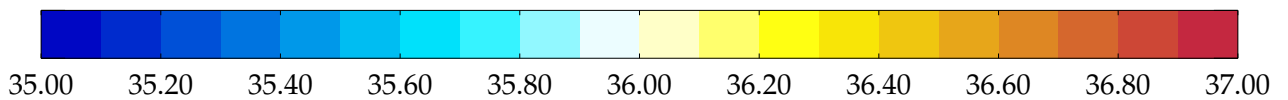
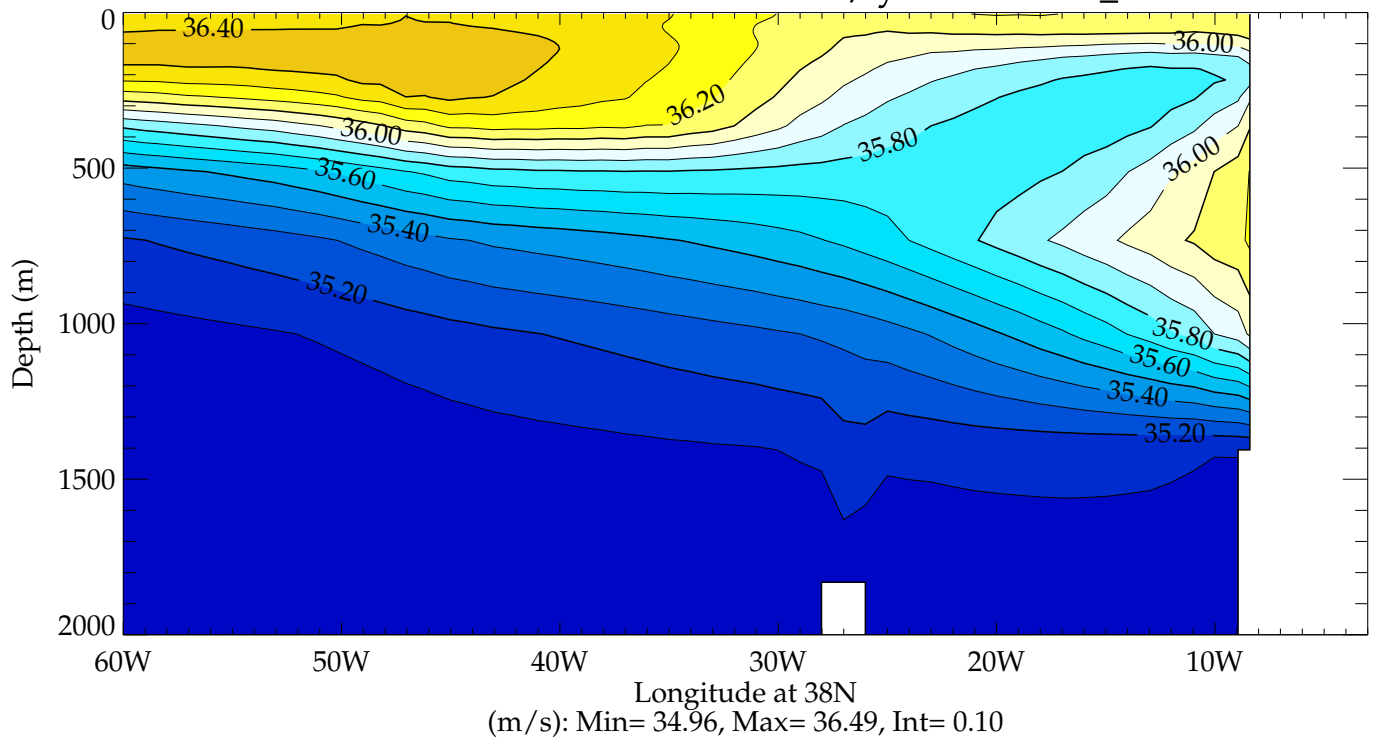


tmxint3 - Levitus Eq. T / year 19980101\_20071231

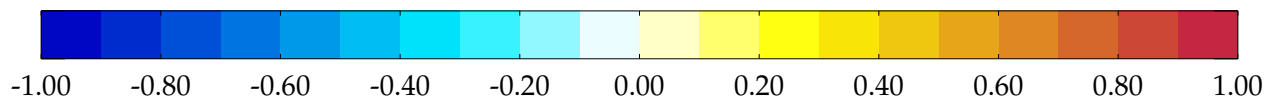
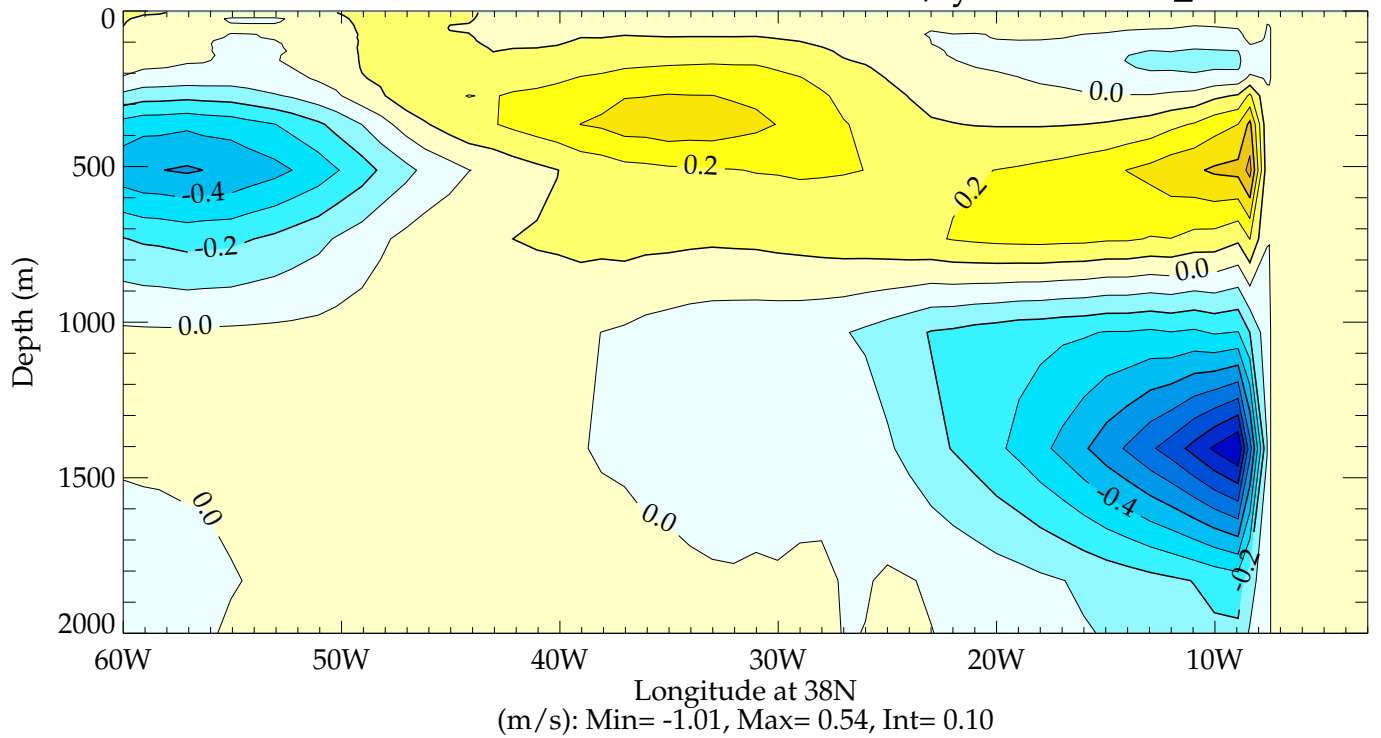




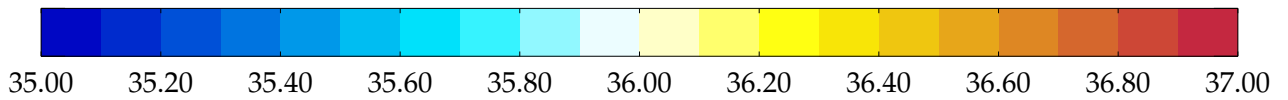
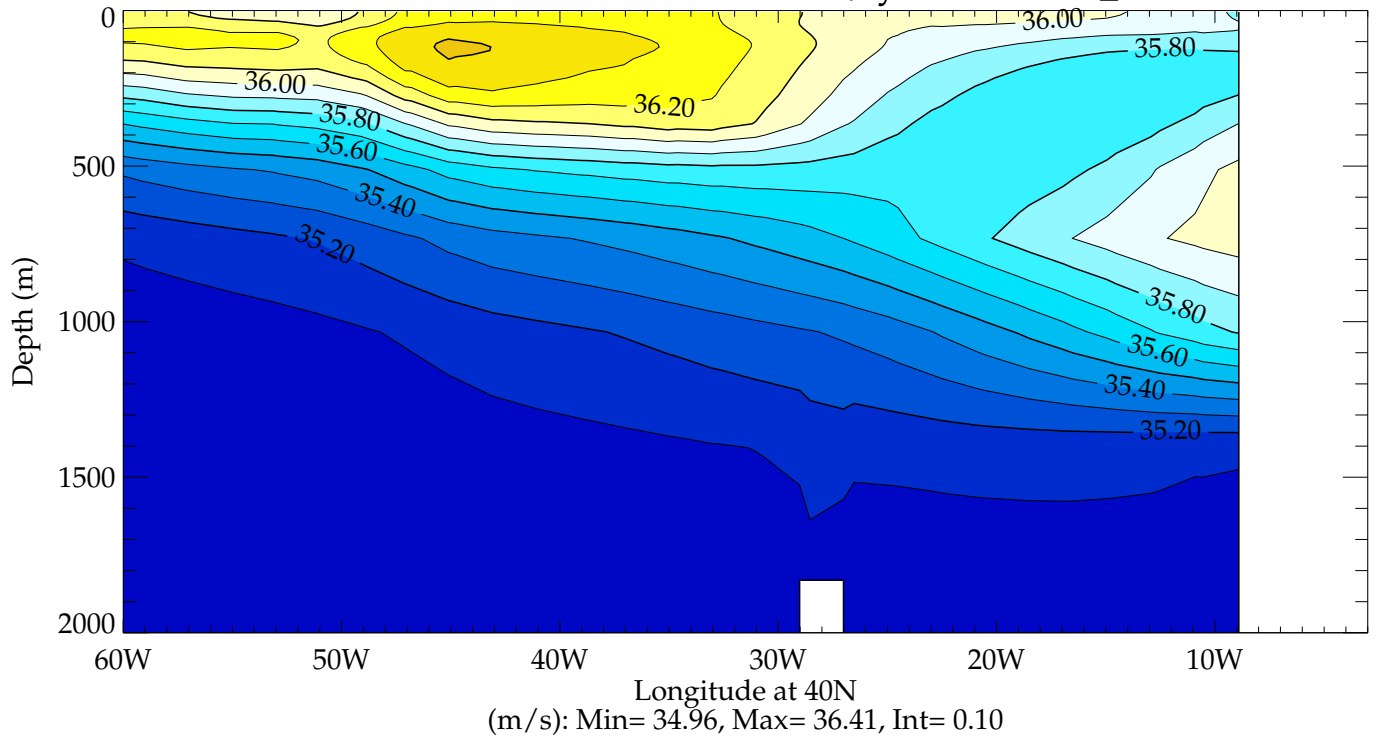
tmxint3 Mediterranean water at 38 N / year 19980101\_20071231



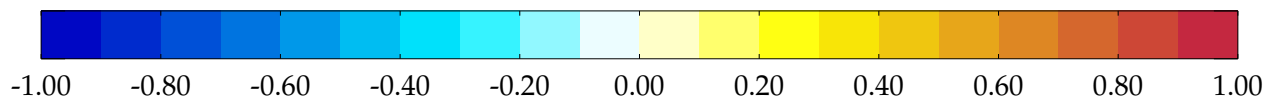
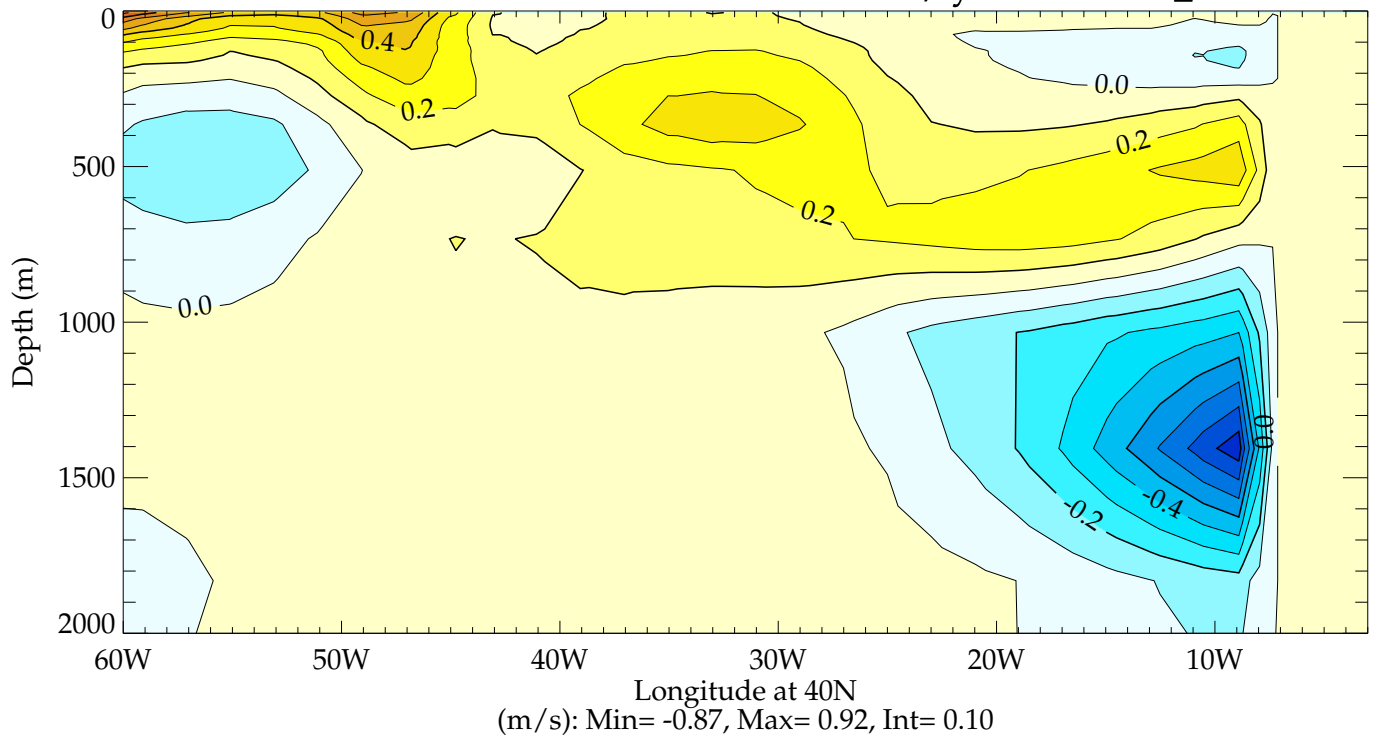
tmxint3 - Levitus Mediterranean water at 38 N / year 19980101\_20071231



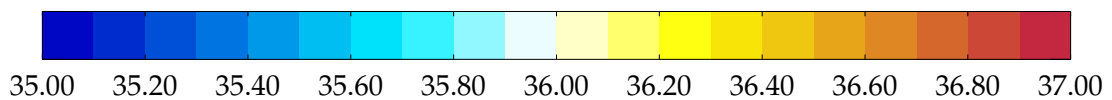
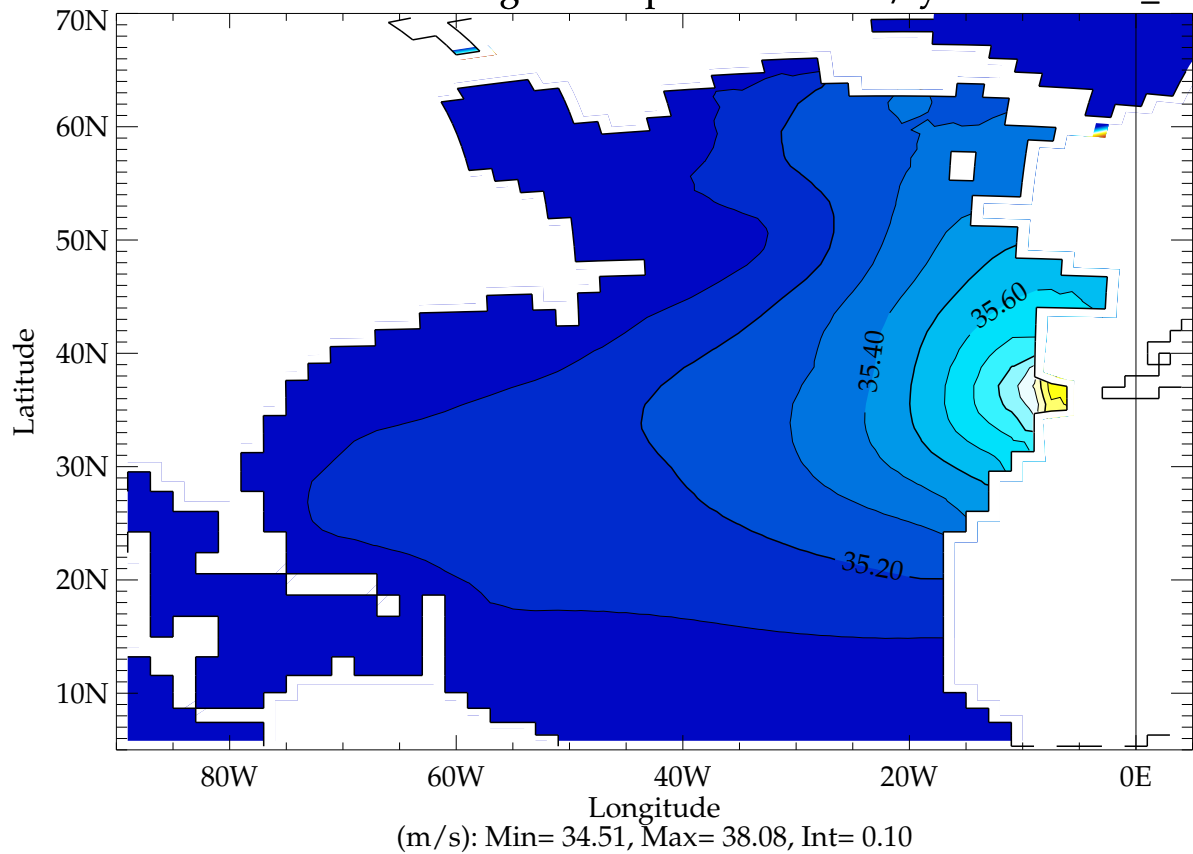
tmxint3 Mediterranean water at 40 N / year 19980101\_20071231



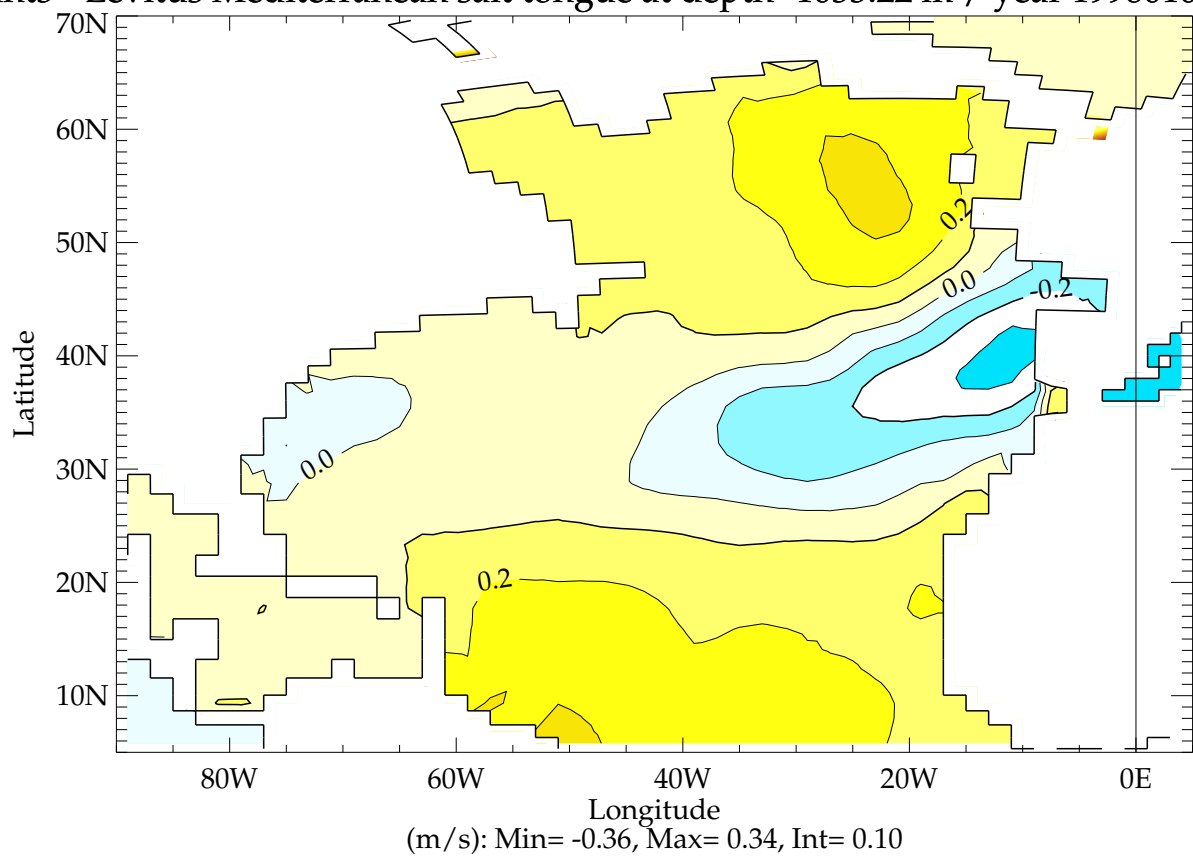
tmxint3 - Levitus Mediterranean water at 40 N / year 19980101\_20071231



tmxint3 Mediterranean salt tongue at depth=1033.22 m / year 19980101\_20071231

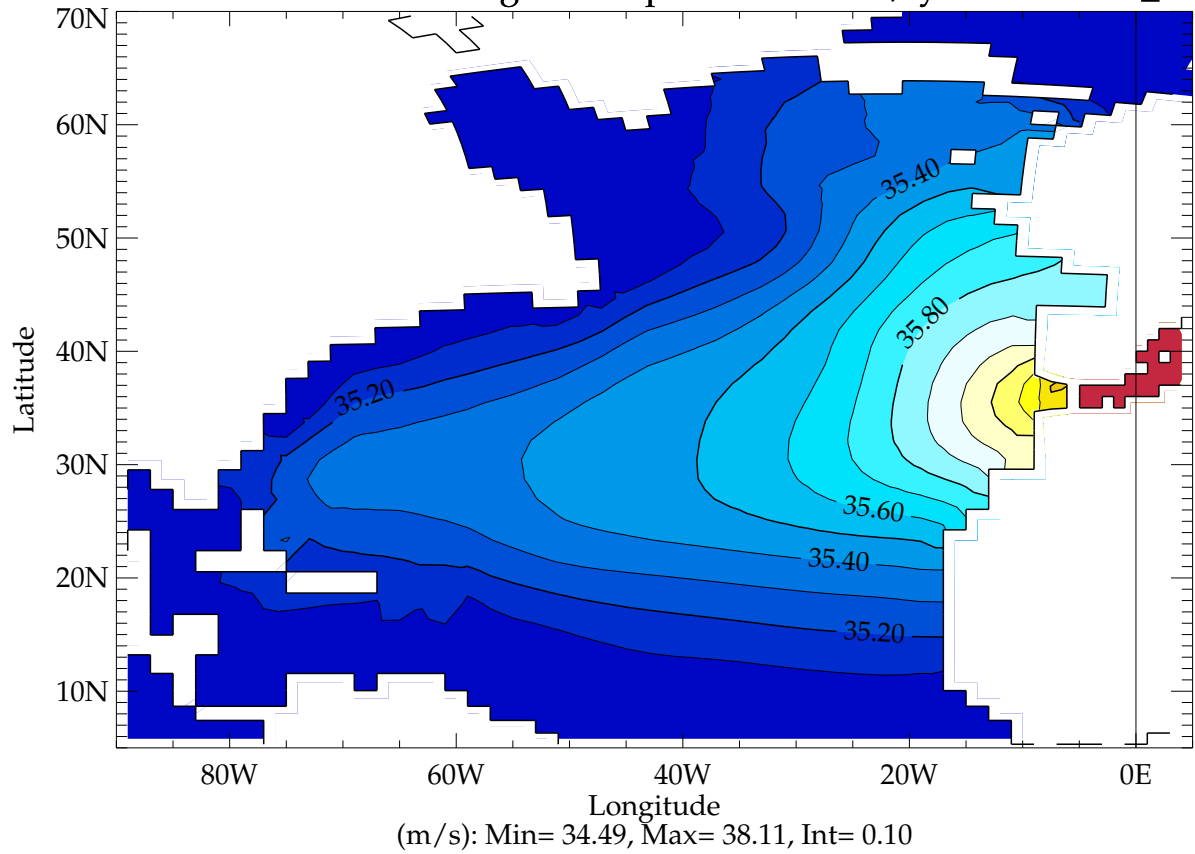


tmxint3 - Levitus Mediterranean salt tongue at depth=1033.22 m / year 19980101\_20071231





tmxint3 Mediterranean salt tongue at depth=732.201 m / year 19980101\_20071231



tmxint3 - Levitus Mediterranean salt tongue at depth=732.201 m / year 19980101\_20071231

