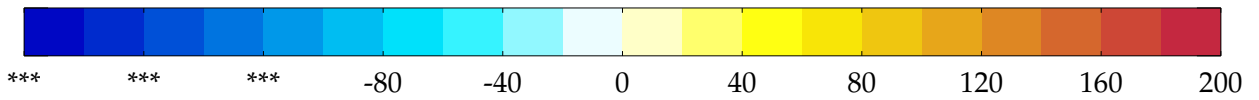
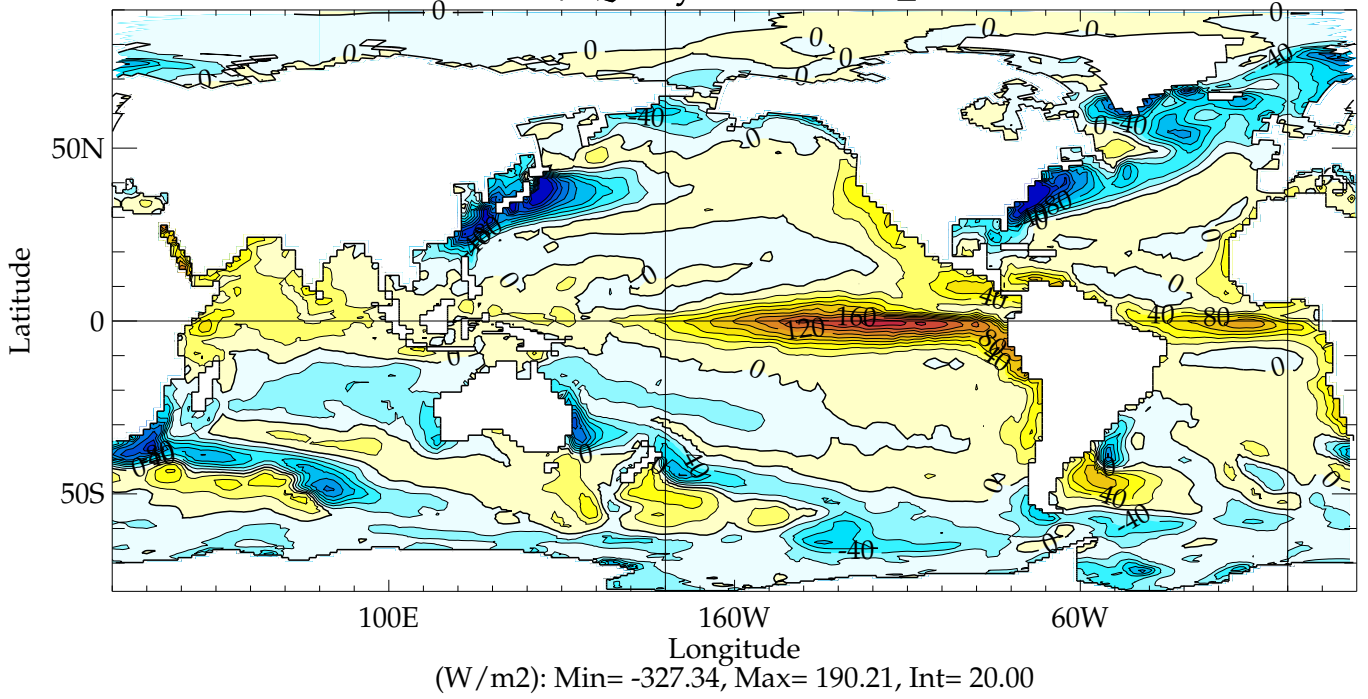
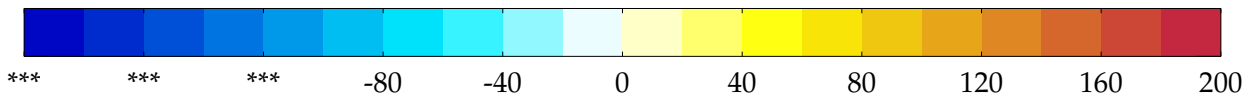
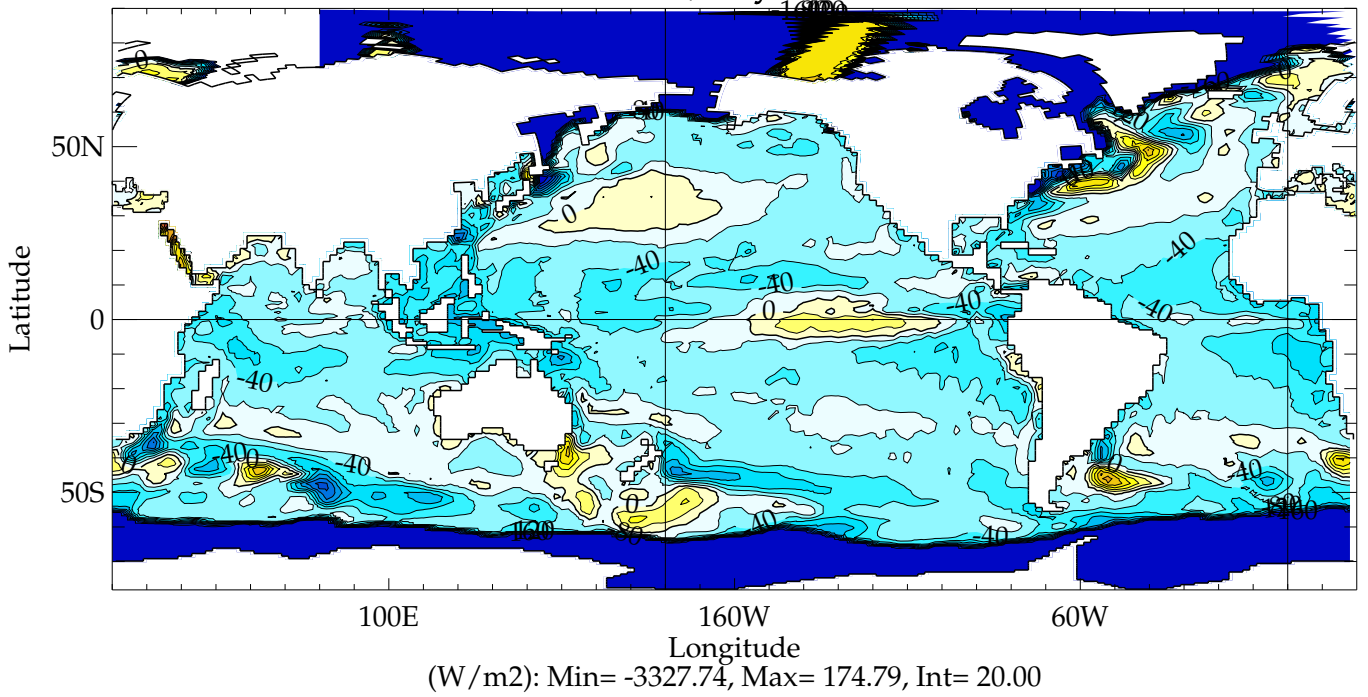


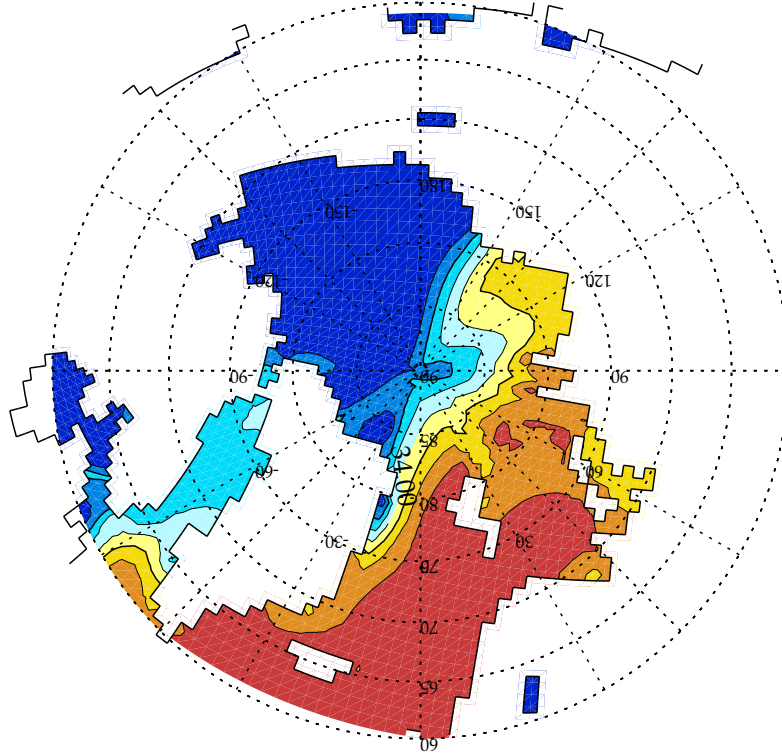
core2000 / Qnet year 04910101\_05001231



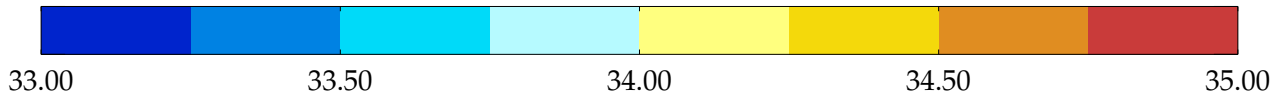
core2000 - OAFflux / Qnet year 04910101\_05001231



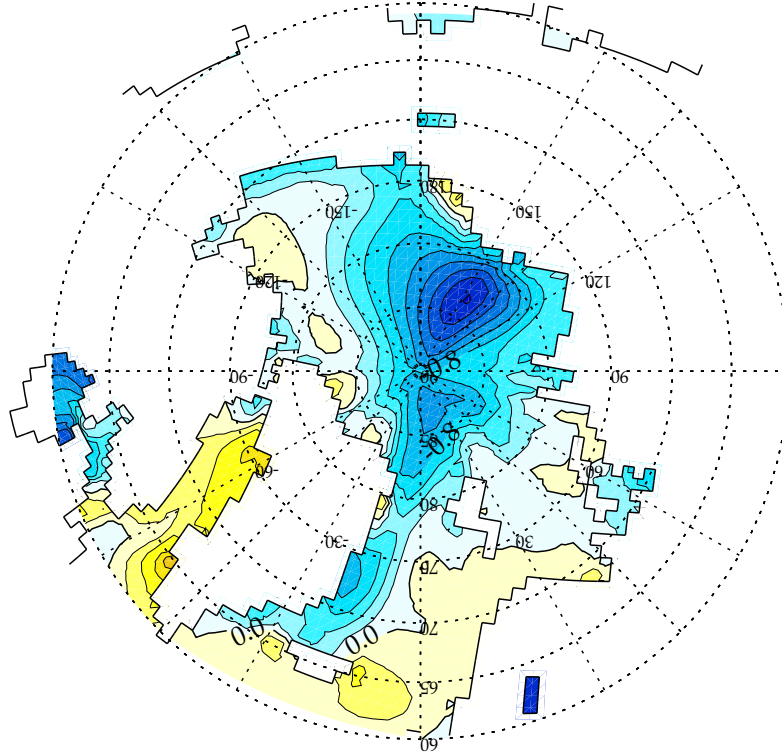
# Levitus Salinity 105 m



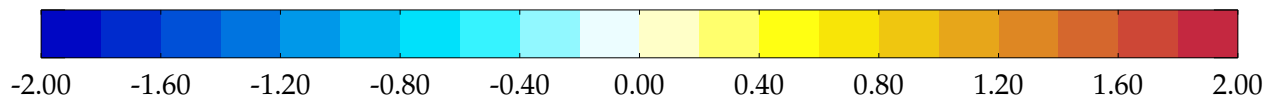
(psu): Min= 7.42, Max= 35.28, Int= 0.25



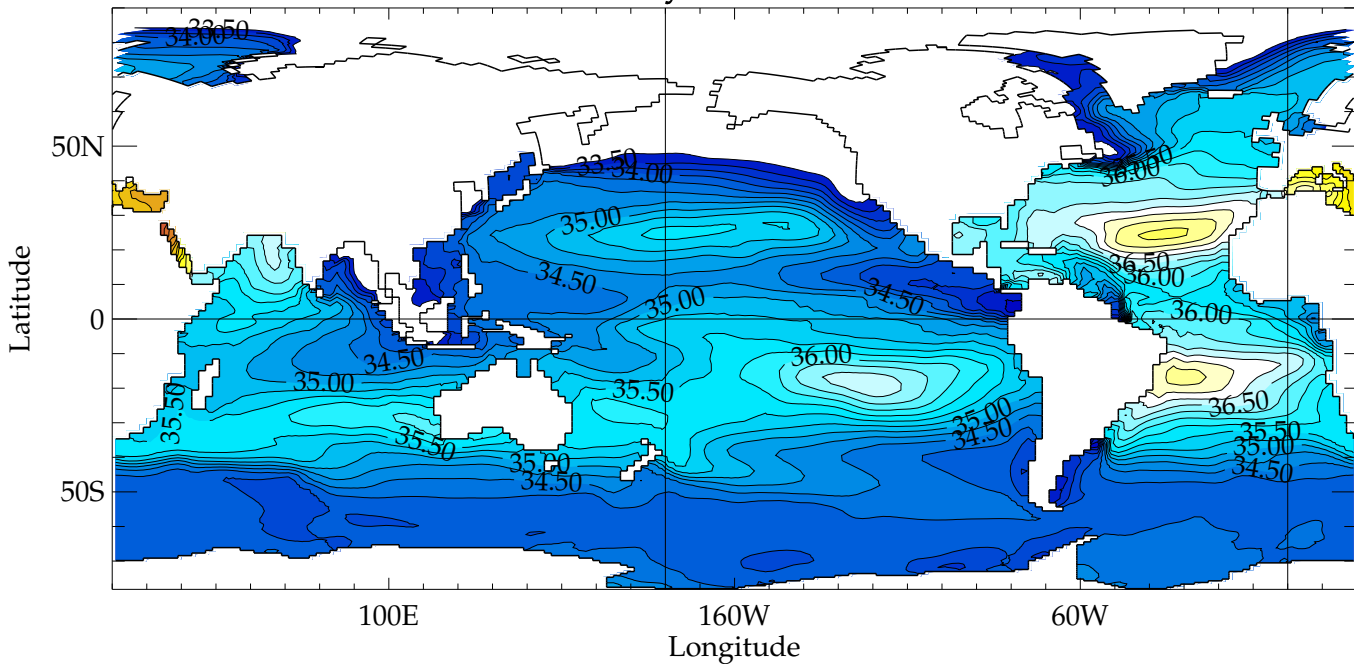
# core2000 - Levitus Salinity 105 m / year 04910101\_05001231



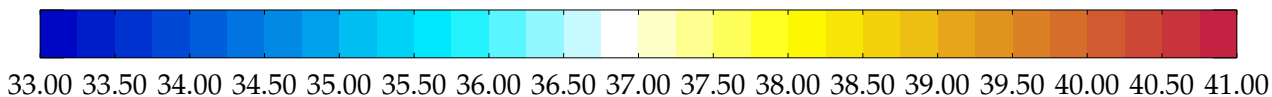
(psu): Min= -1.81, Max= 0.96, Int= 0.20



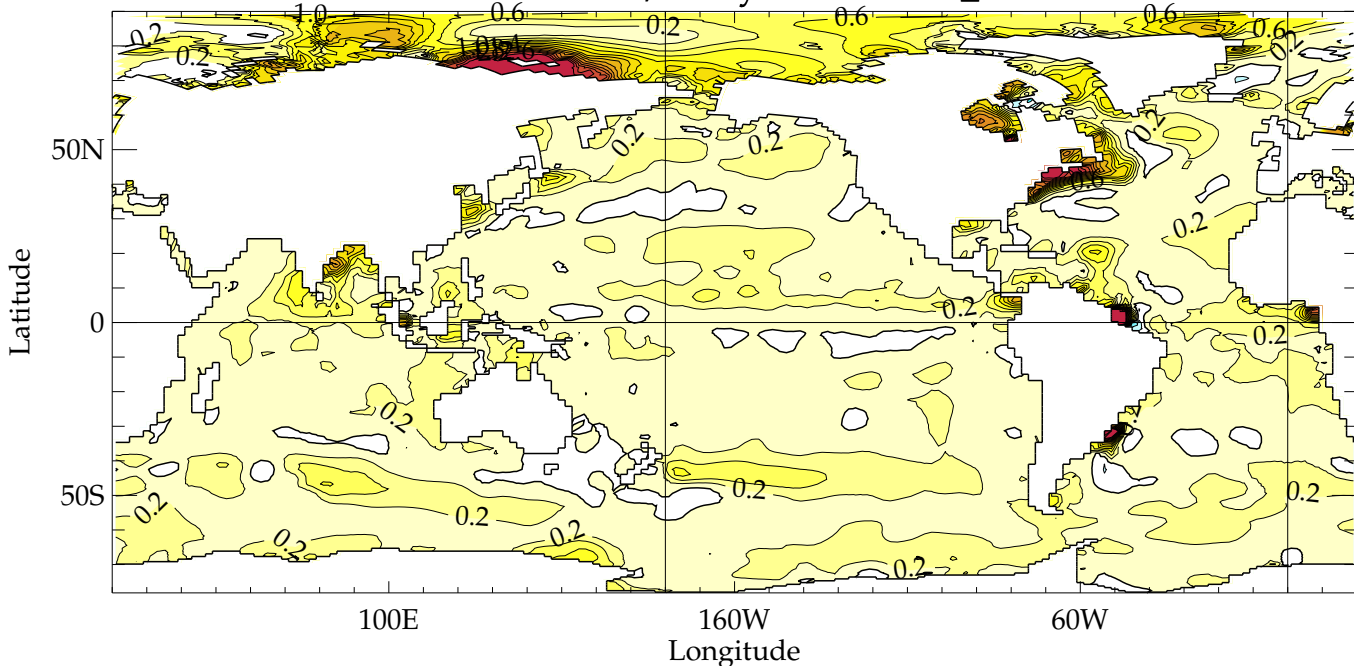
core2000 / SSS year 04910101\_05001231



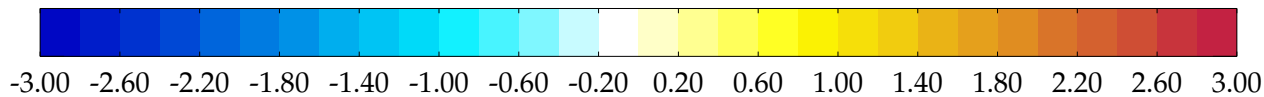
(psu): Min= 5.58, Max= 40.01, Int= 0.25



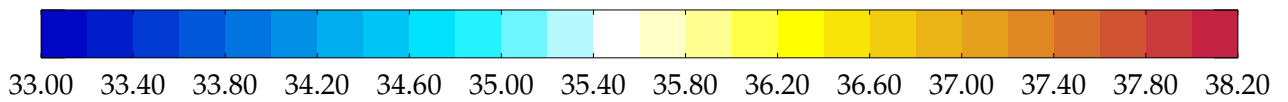
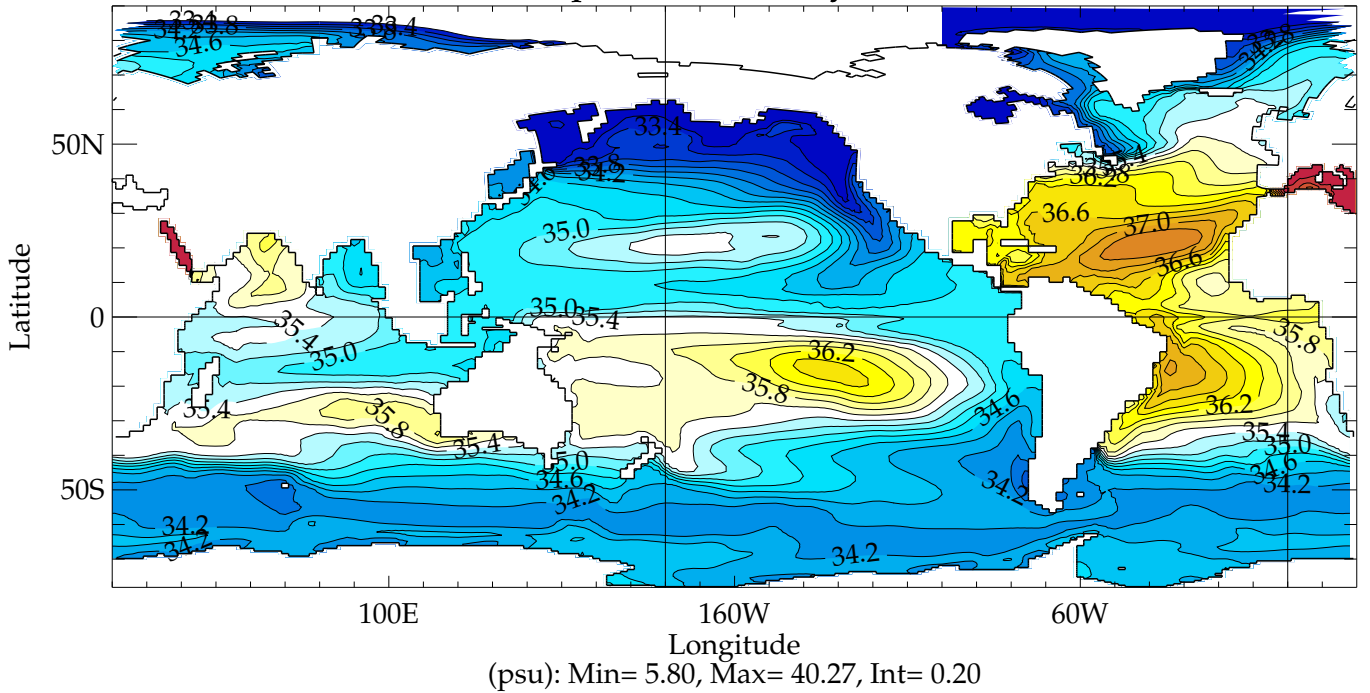
core2000 - Levitus / SSS year 04910101\_05001231



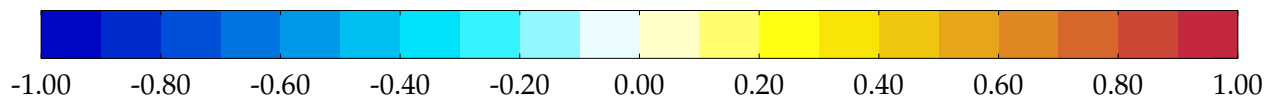
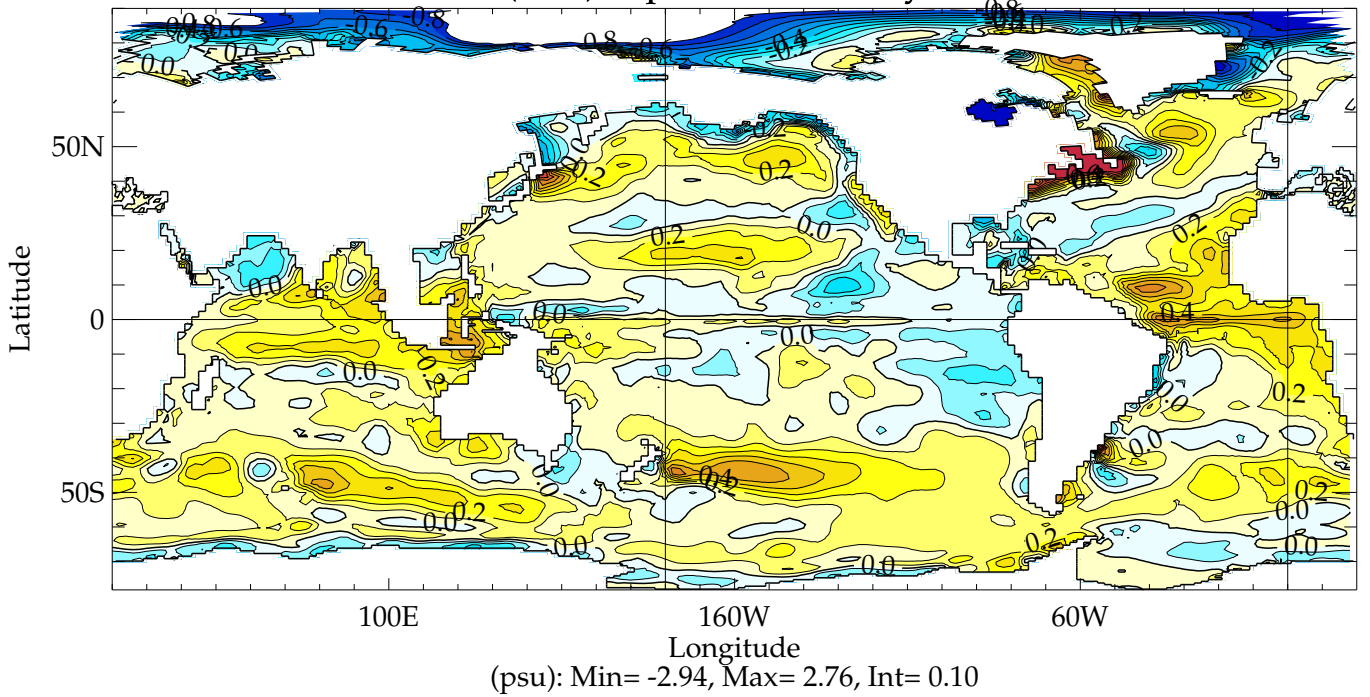
(psu): Min= -0.62, Max= 15.72, Int= 0.20



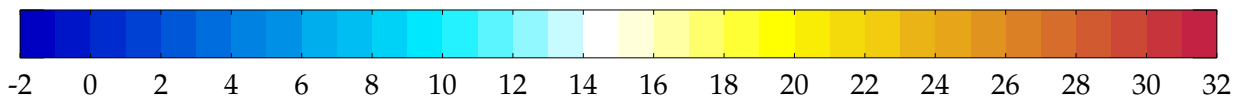
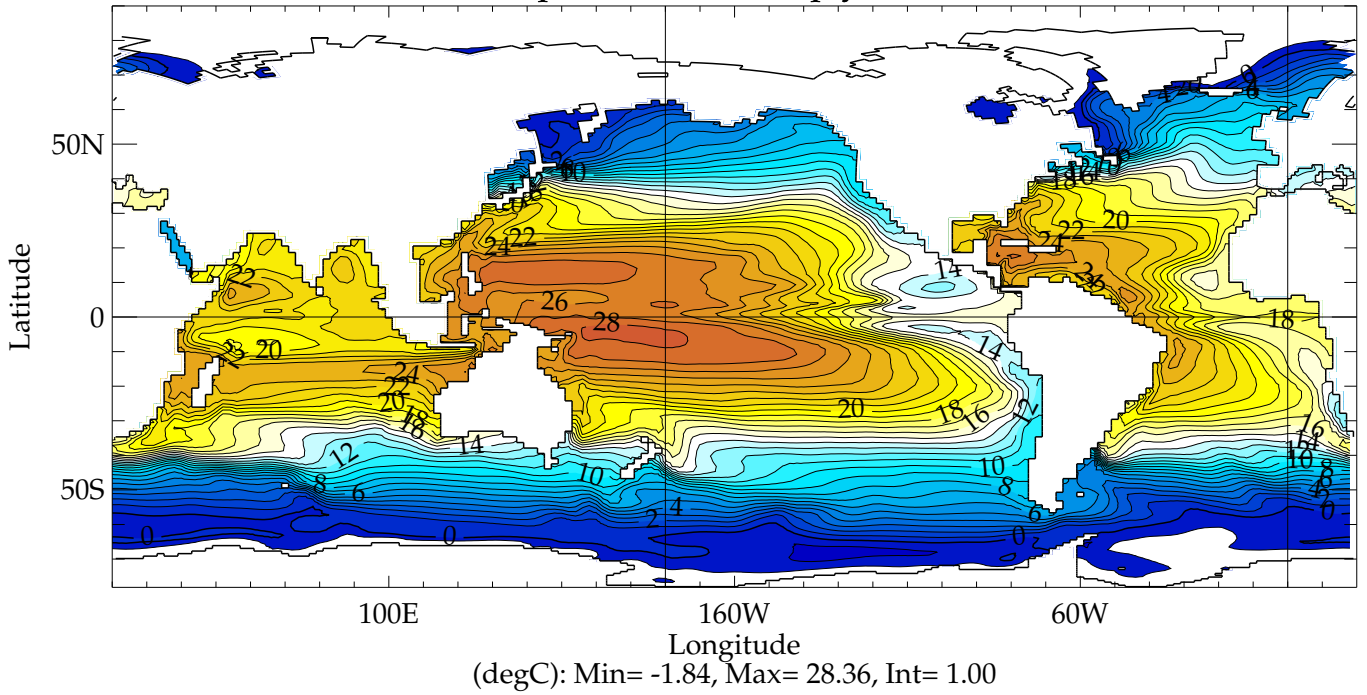
core2000 S (PSU) depth=105m / Sal year 04910101\_05001231



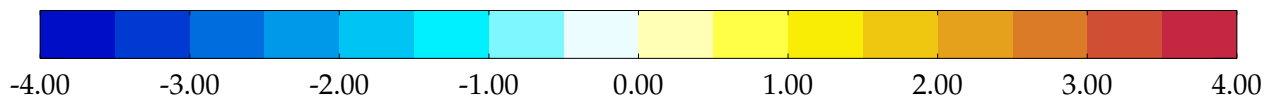
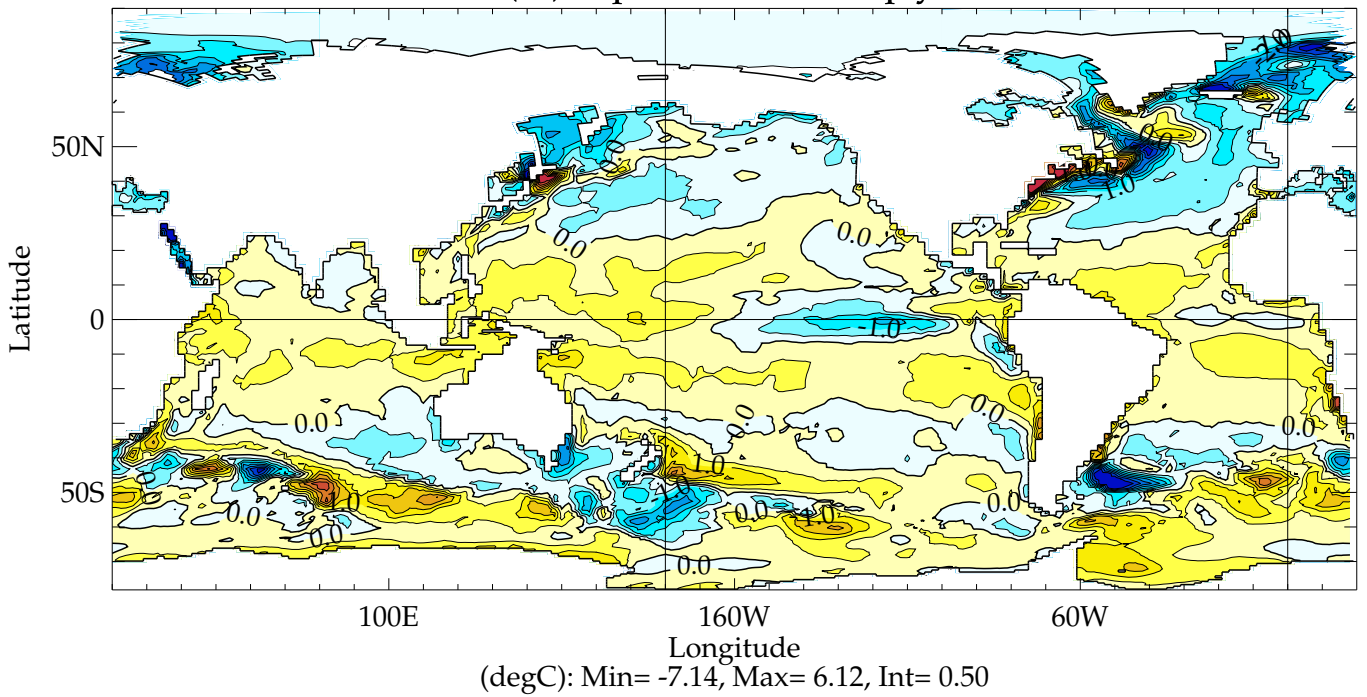
core2000 - Levitus S (PSU) depth=105m / Sal year 04910101\_05001231



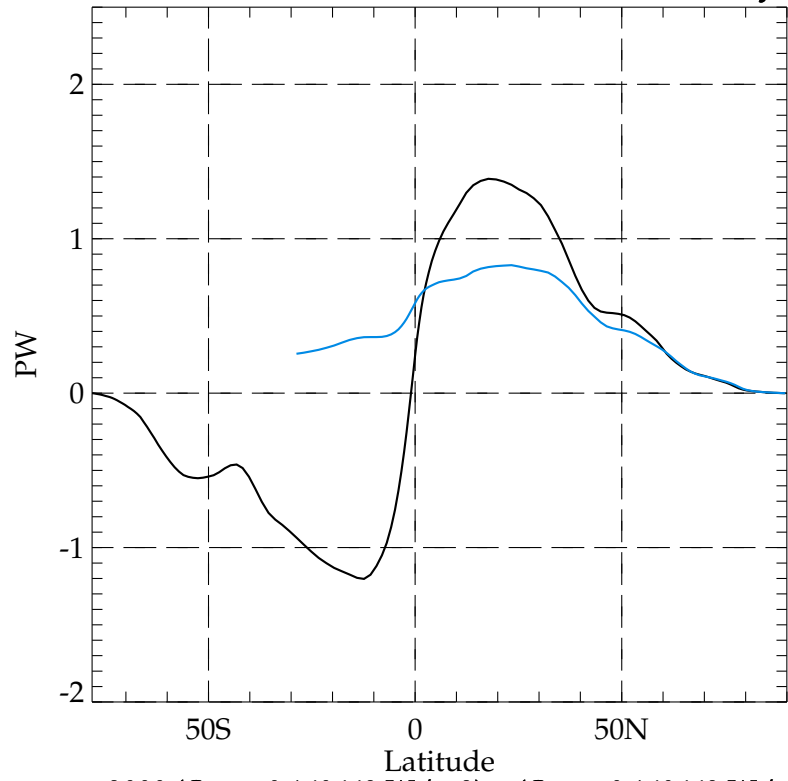
core2000 T ( C ) depth=105m / Temp year 04910101\_05001231



core2000 - Levitus T ( C ) depth=105m / Temp year 04910101\_05001231

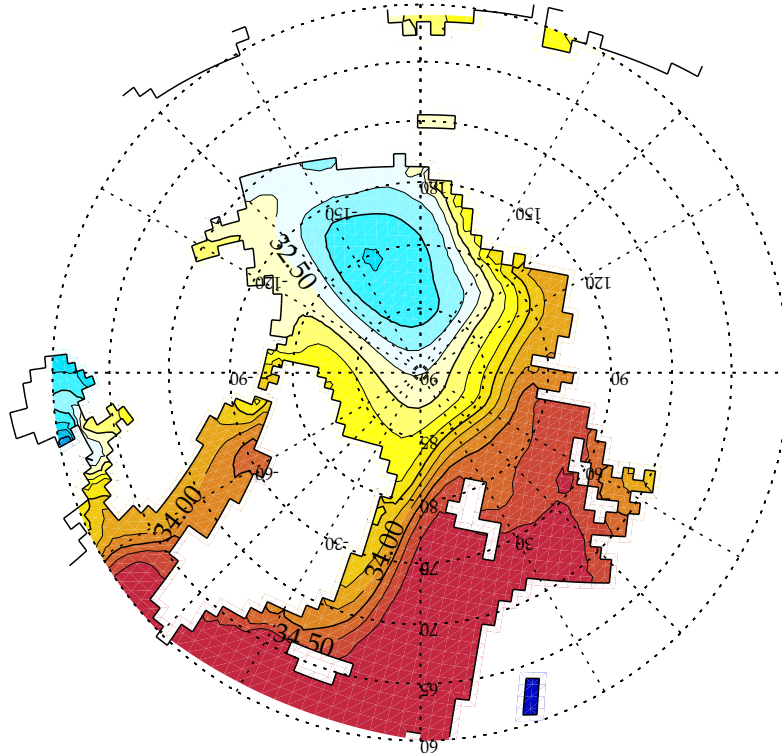


core2000 (Red) MHT (PetaW) - (Blue) Atlantic MHT (PetaW) / year 04910101\_0500123

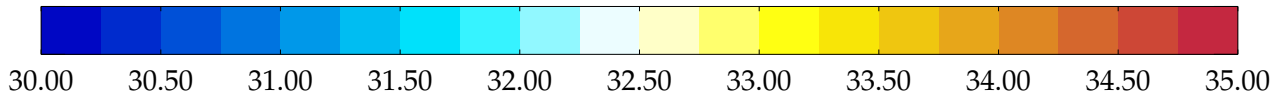


core2000 (Qnet=0.169663 W/m<sup>2</sup>) - (Qnet=0.169663 W/m<sup>2</sup>)

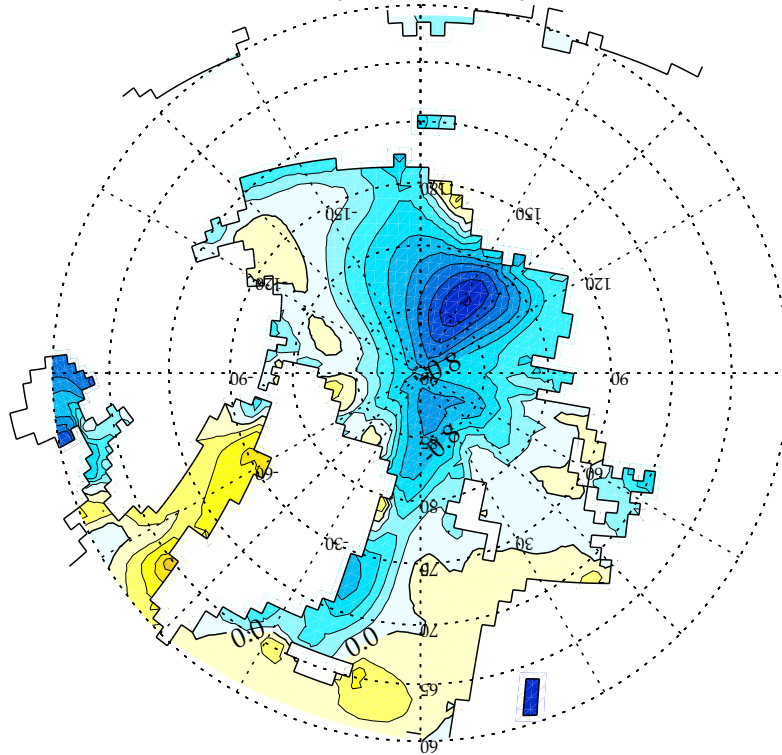
core2000 Salinity 105 m



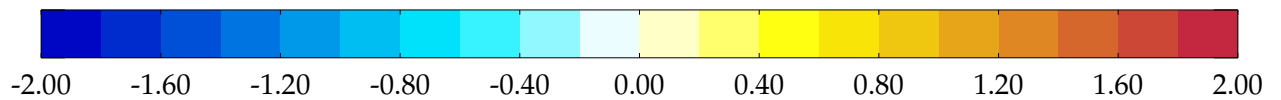
(psu): Min= 5.80, Max= 35.44, Int= 0.25



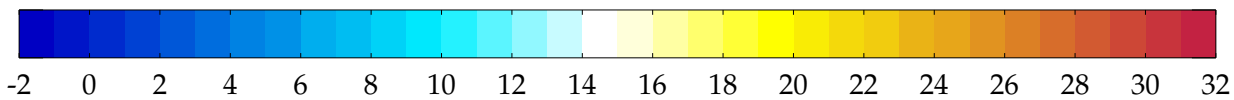
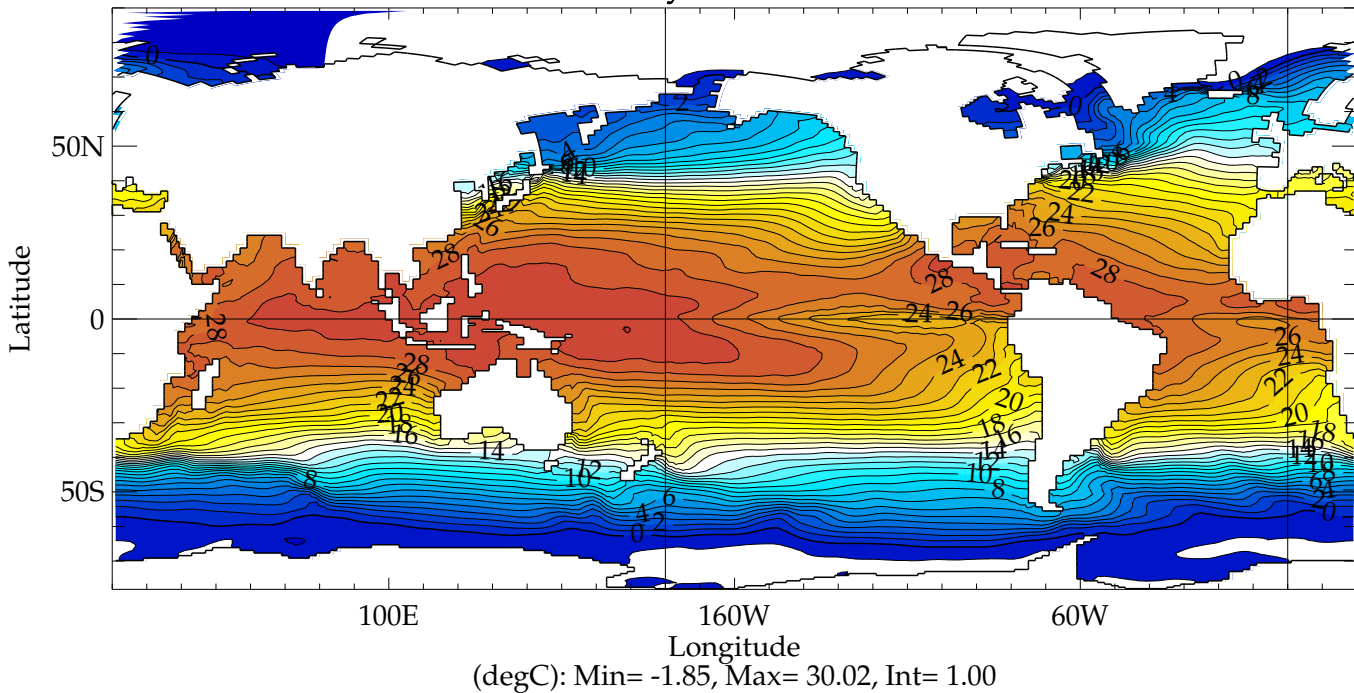
core2000 - Levitus Salinity 105 m / year 04910101\_05001231



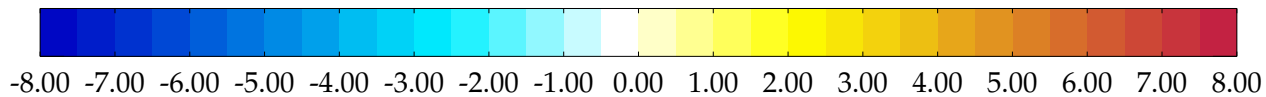
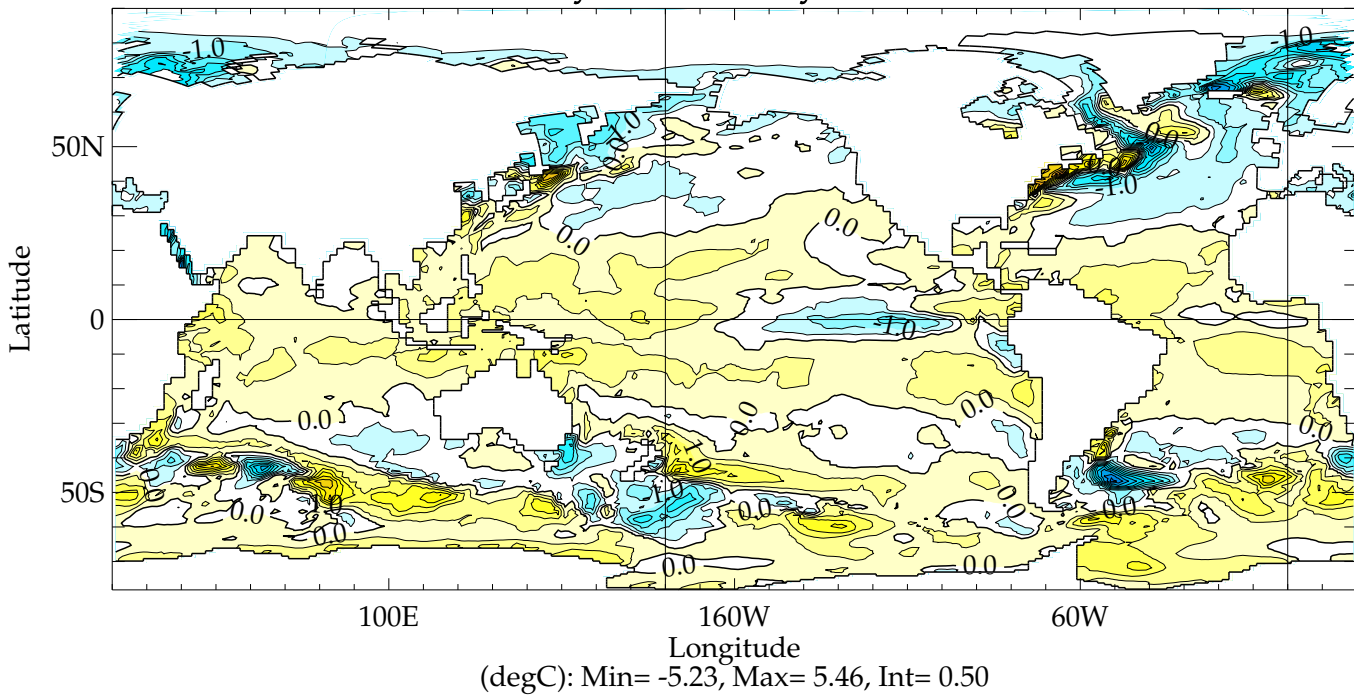
(psu): Min= -1.81, Max= 0.96, Int= 0.20



core2000 / SST year 04910101\_05001231

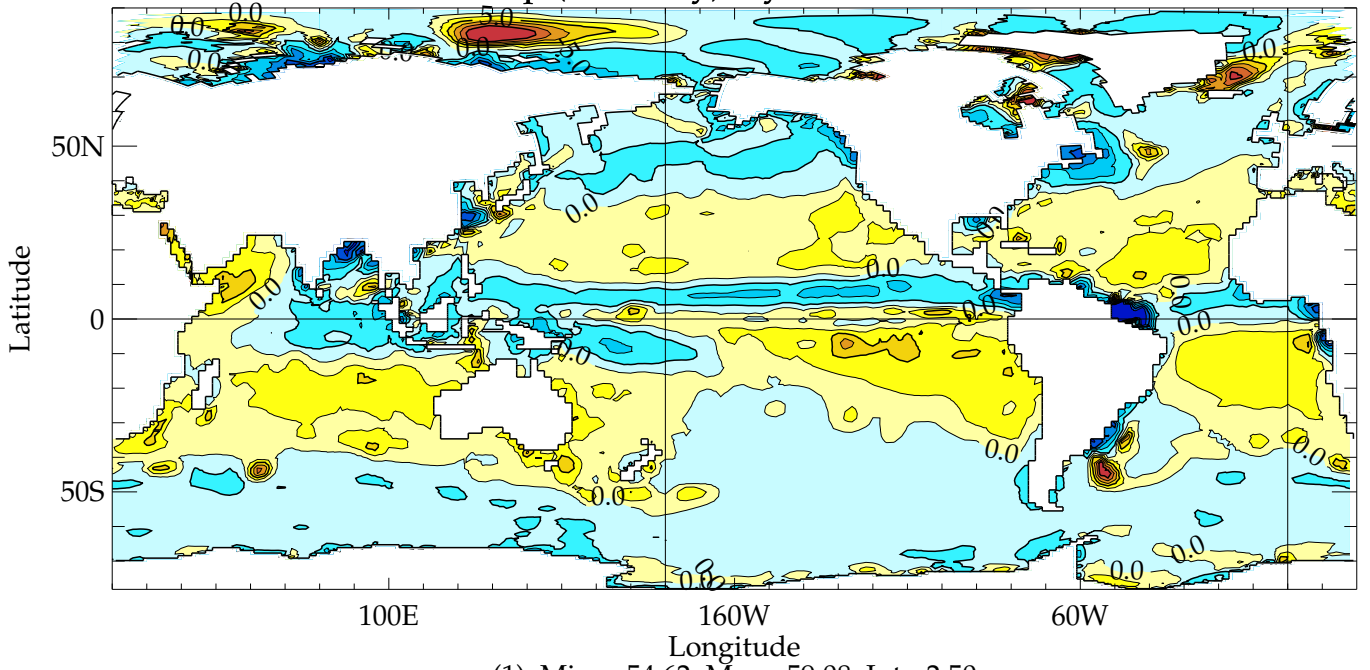


core2000 - NewReynolds / SST year 04910101\_05001231

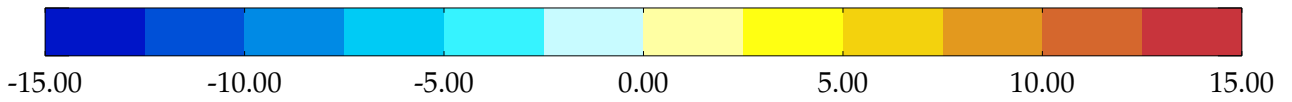




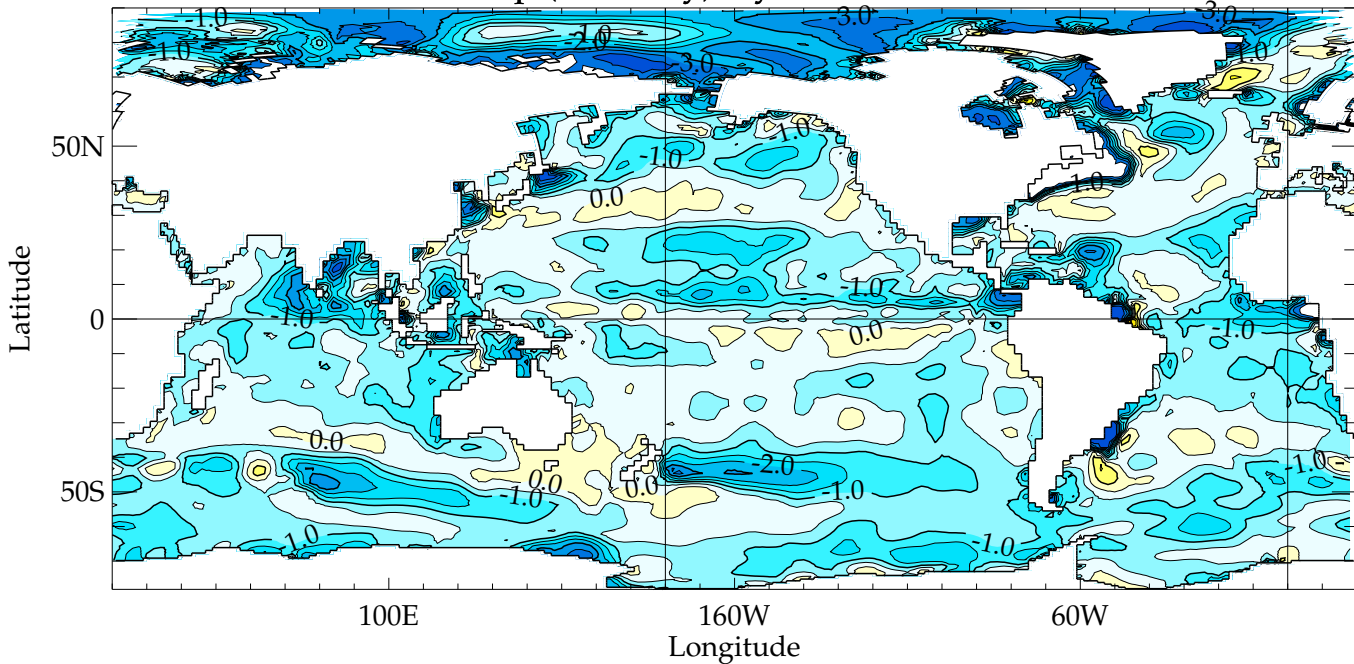
core2000 Emp (mm/day) / year 04910101\_05001231



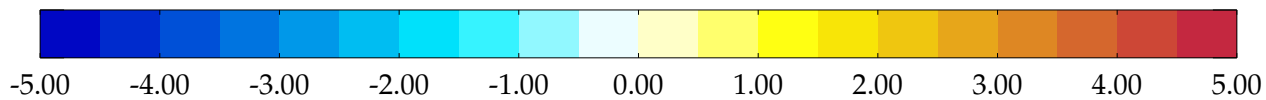
(1): Min= -54.62, Max= 59.08, Int= 2.50



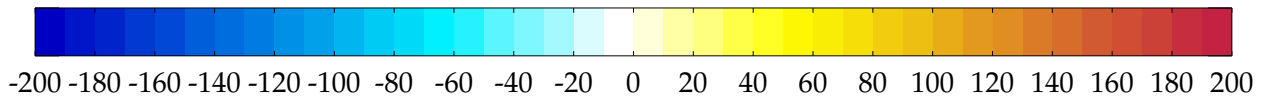
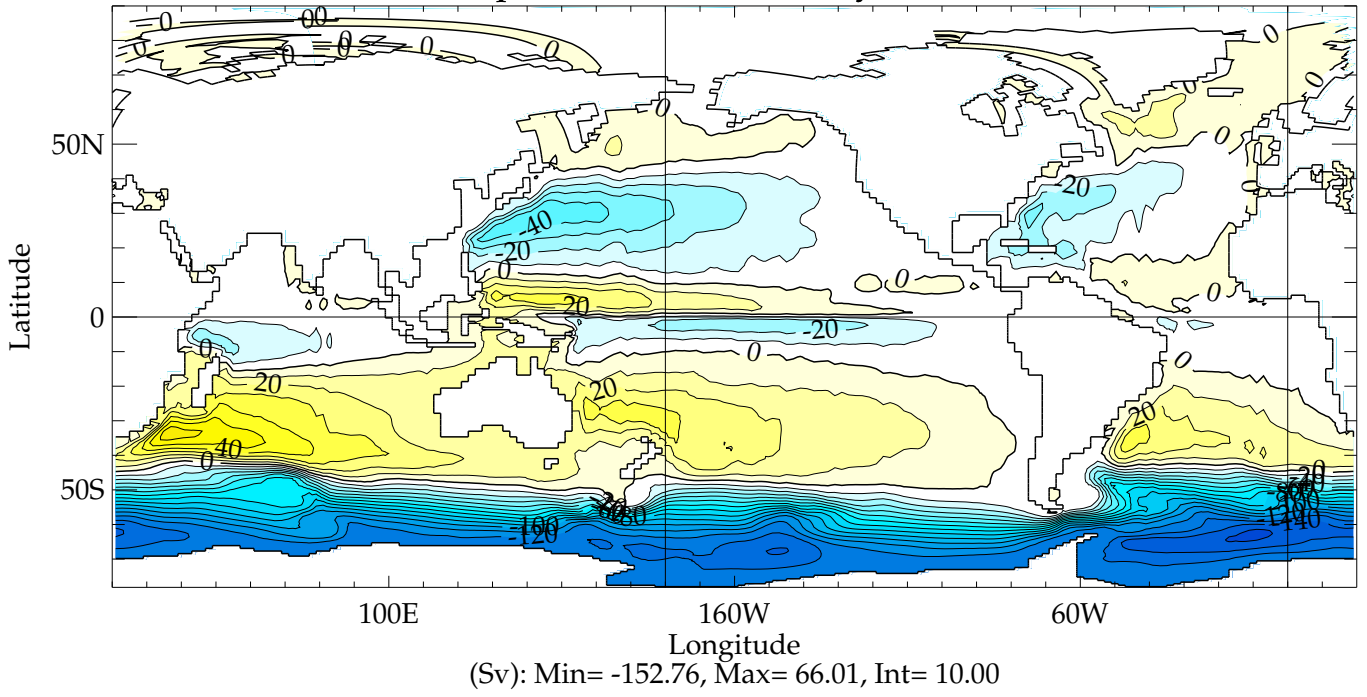
core2000 Erp (mm/day) / year 04910101\_05001231



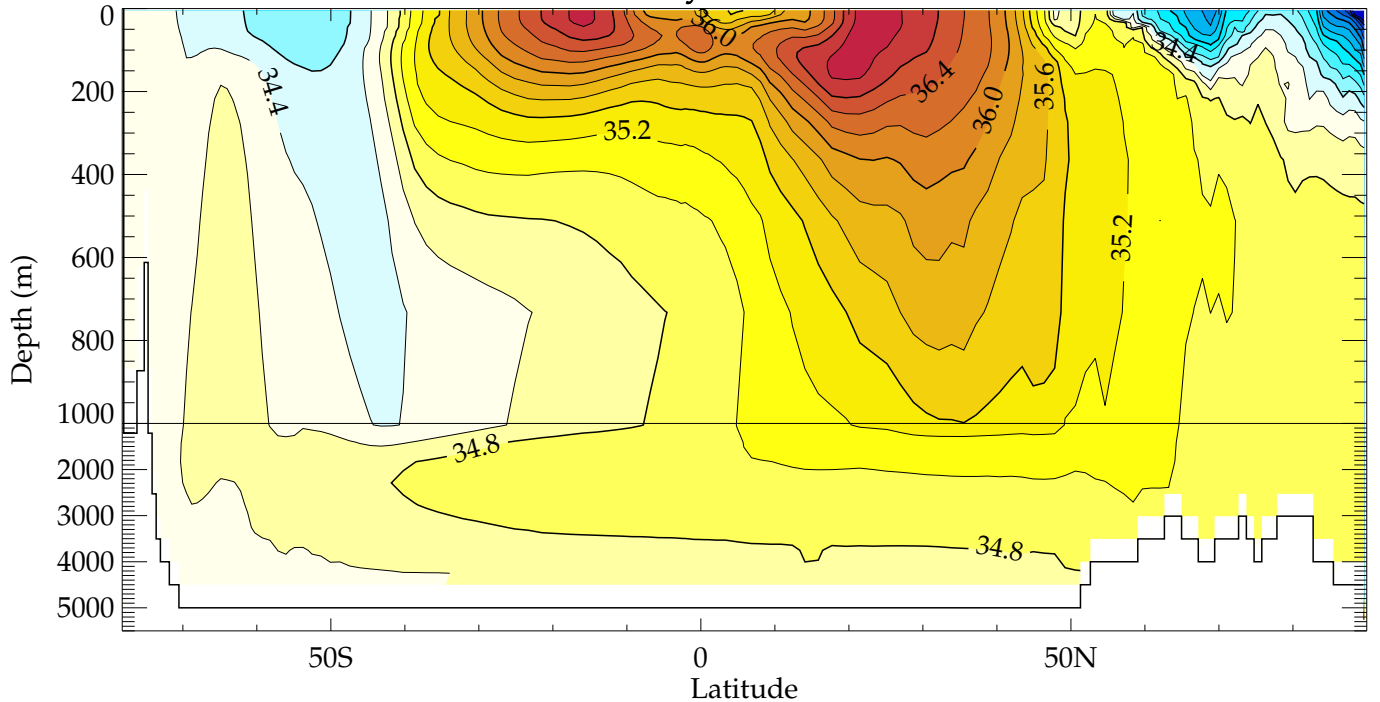
(1): Min= -4.00, Max= 4.00, Int= 0.50



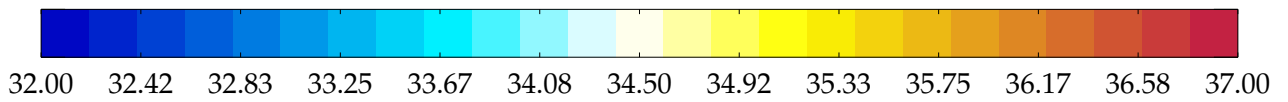
core2000 Barotropic Stream Function / year 04910101\_05001231



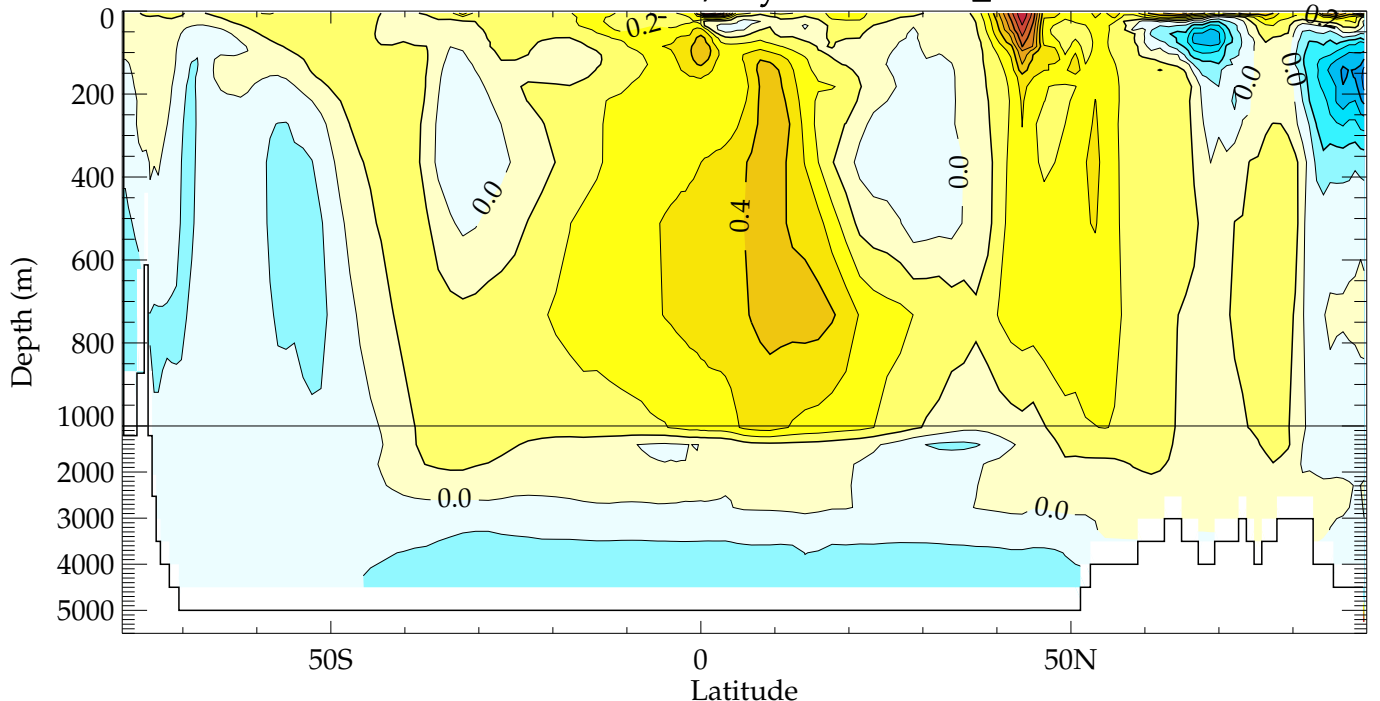
core2000 Atl / S year 04910101\_05001231



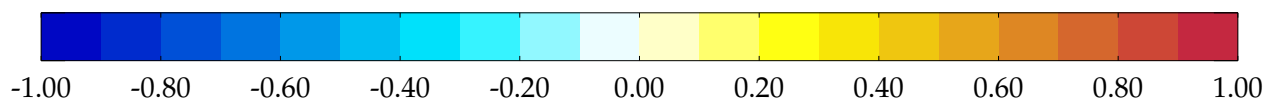
longitudes in [20.0, 380.0] - (180 points)  
(psu): Min= 31.43, Max= 36.92, Int= 0.20



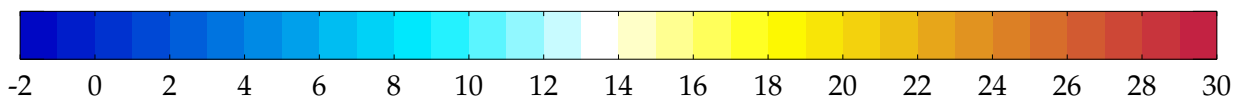
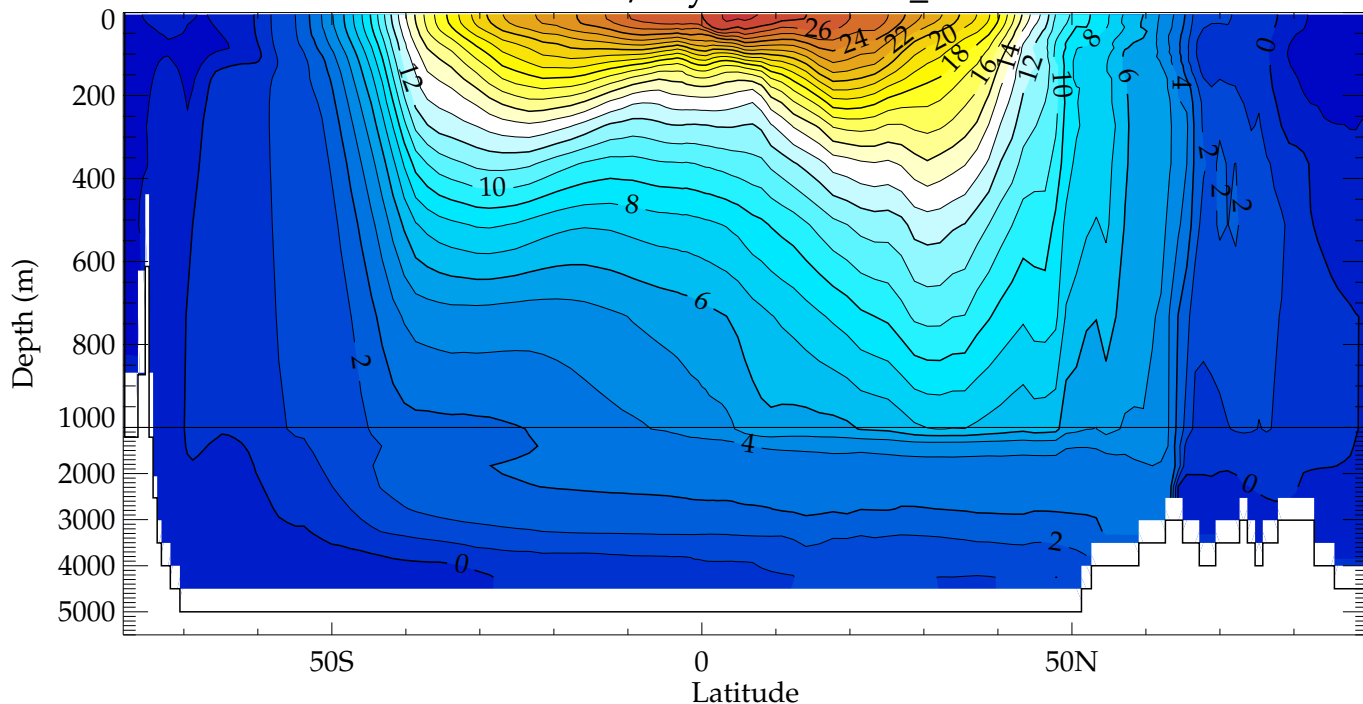
core2000 - Levitus Atl/ S year04910101\_05001231



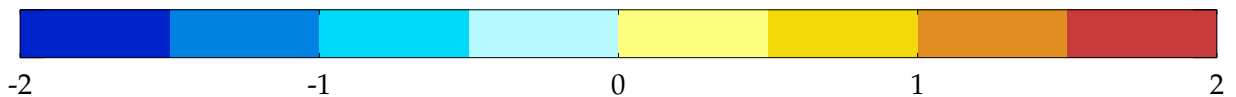
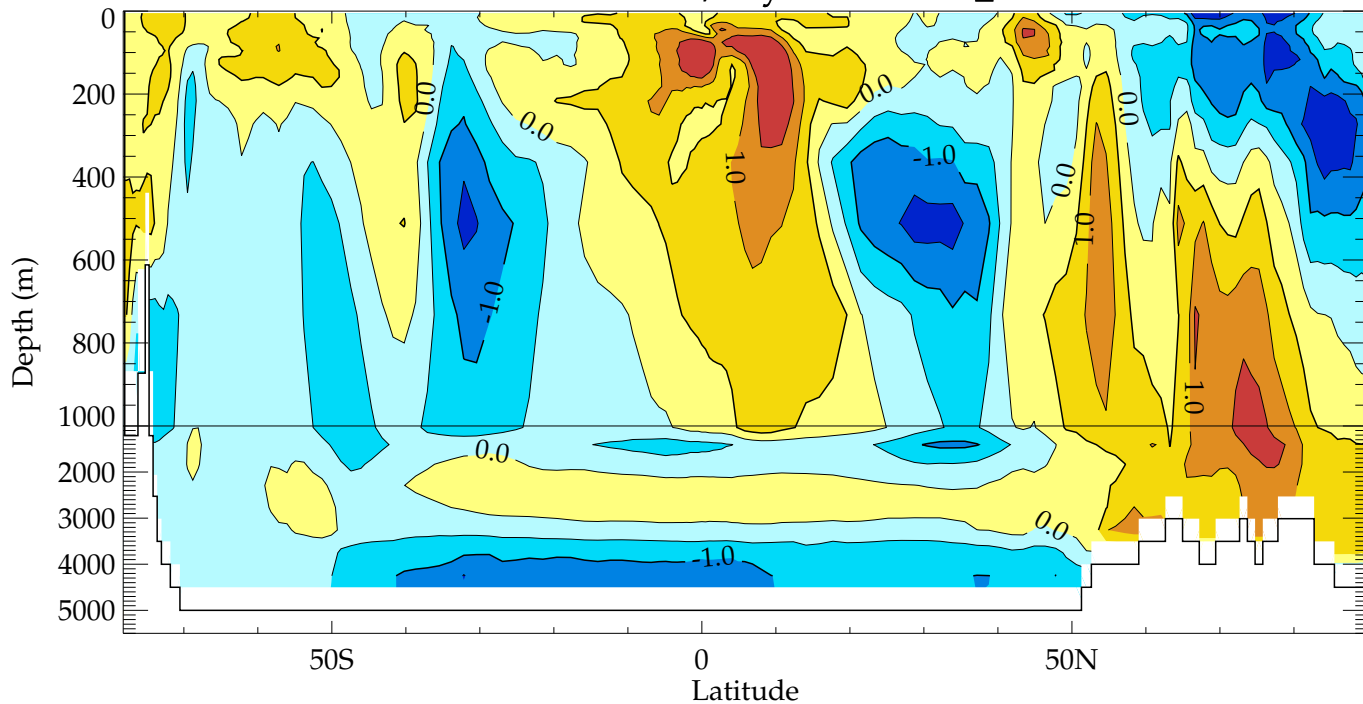
longitudes in [20.0, 380.0] - (180 points)  
(psu): Min= -0.66, Max= 1.06, Int= 0.10



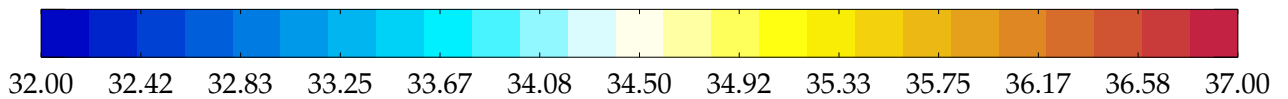
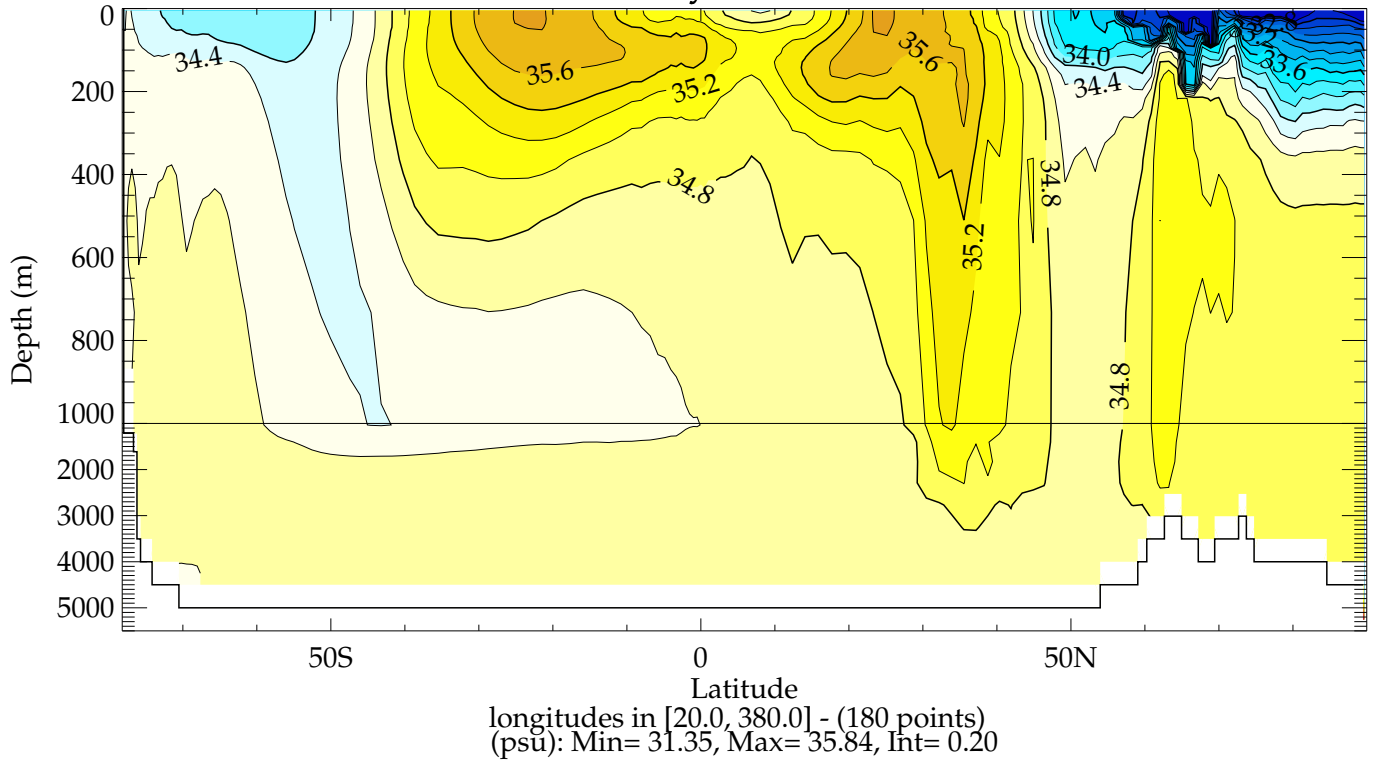
core2000 Atl / T year 04910101\_05001231



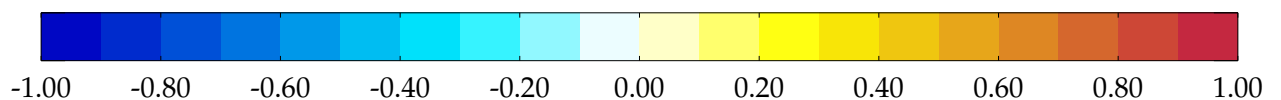
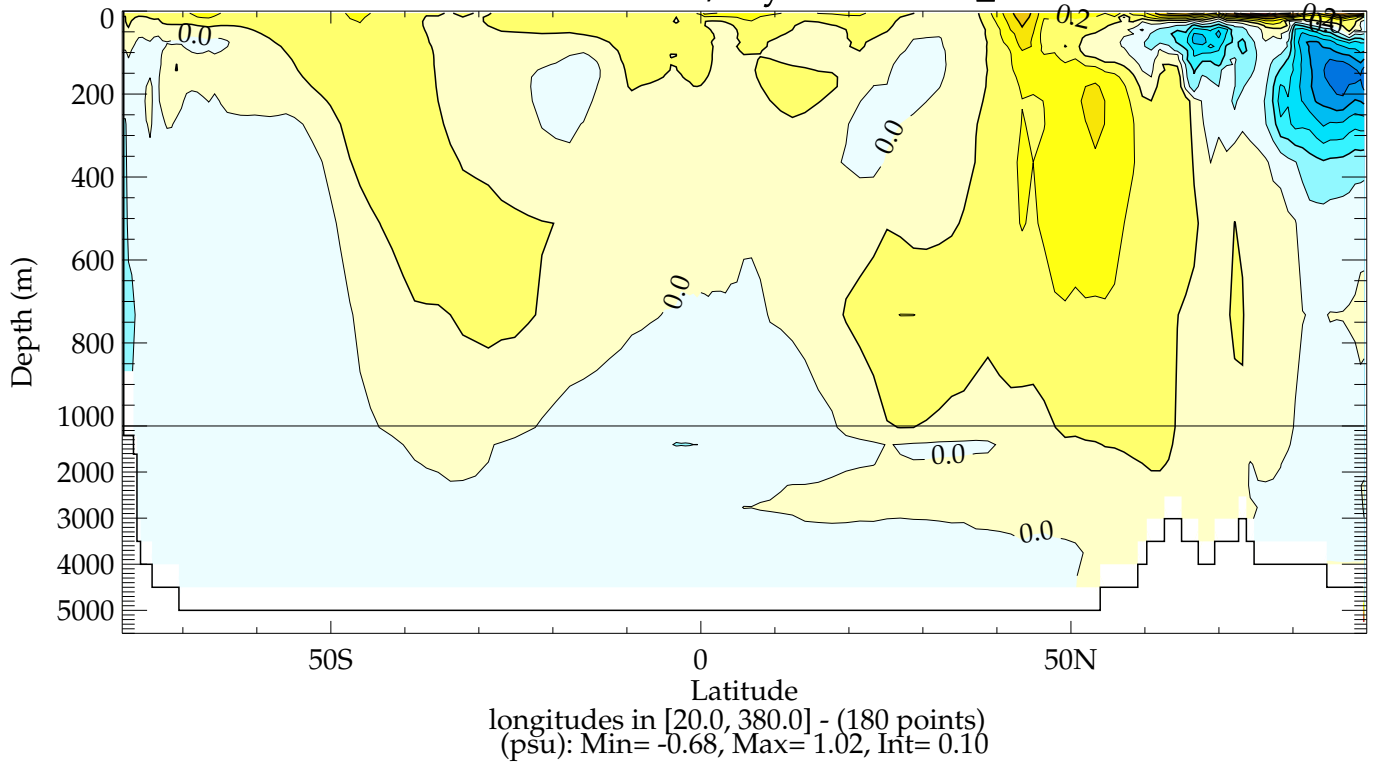
core2000 - Levitus Atl/ T year04910101\_05001231



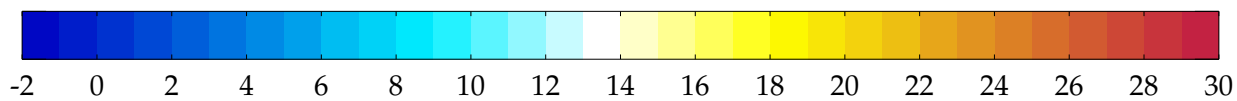
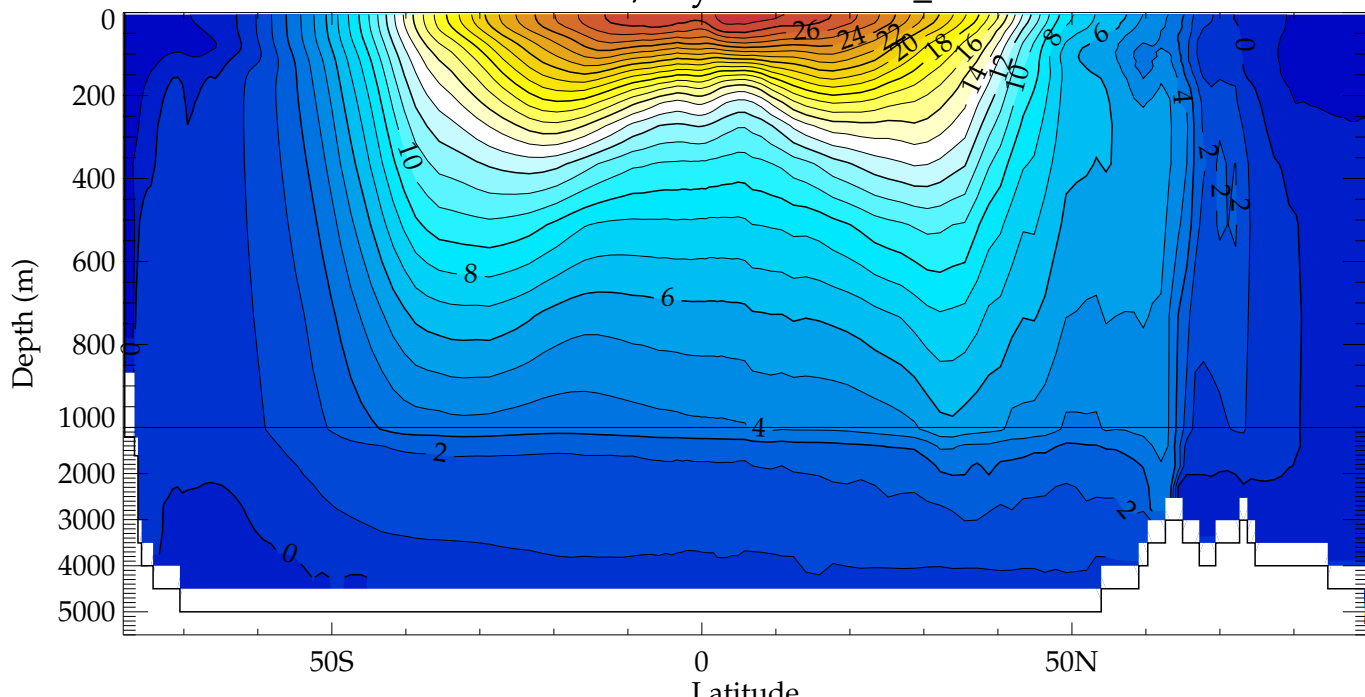
core2000 Glo / S year 04910101\_05001231



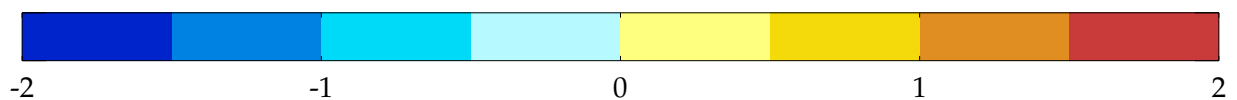
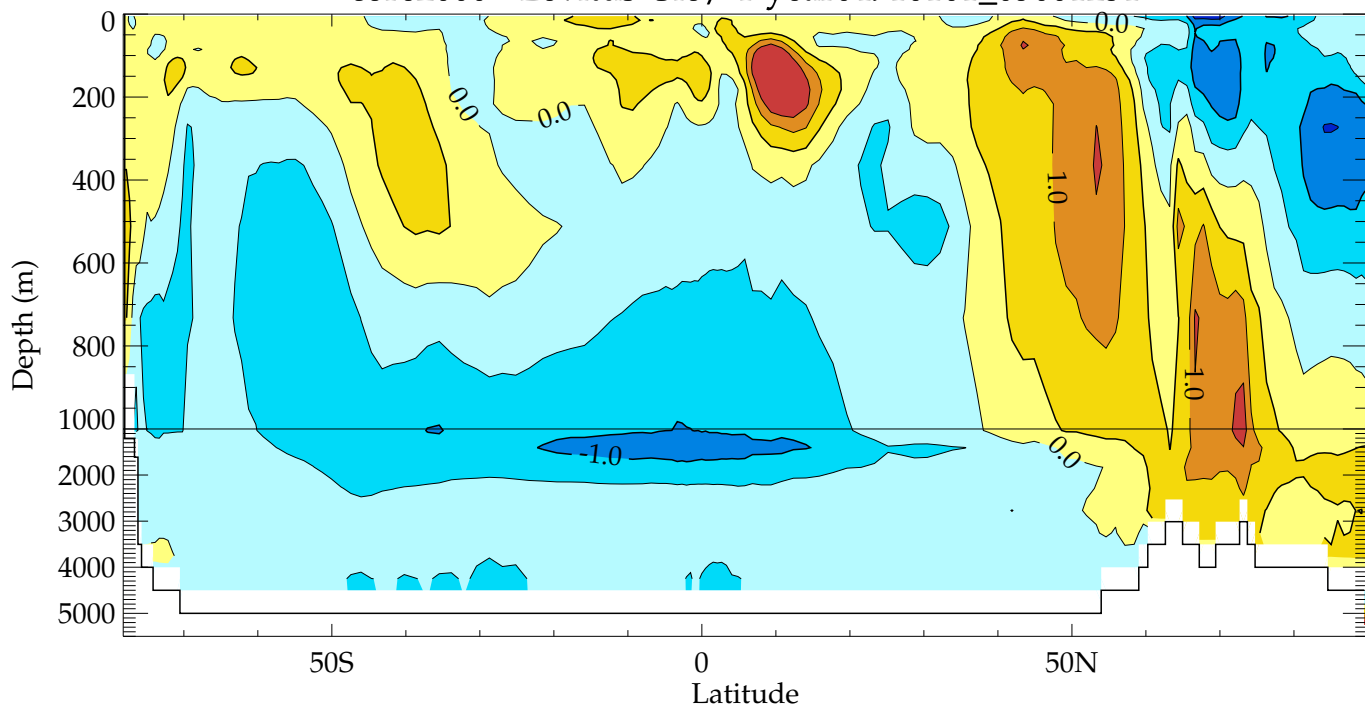
core2000 - Levitus Glo/ S year04910101\_05001231



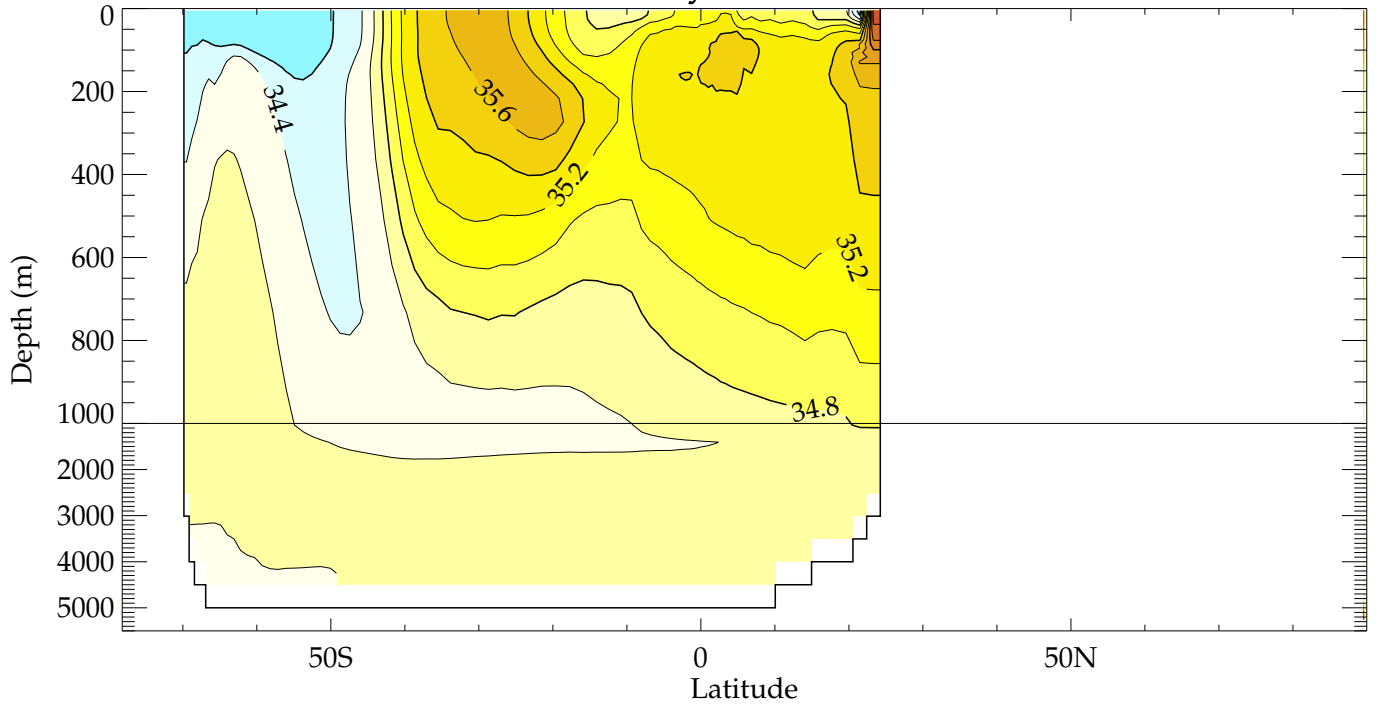
core2000 Glo / T year 04910101\_05001231



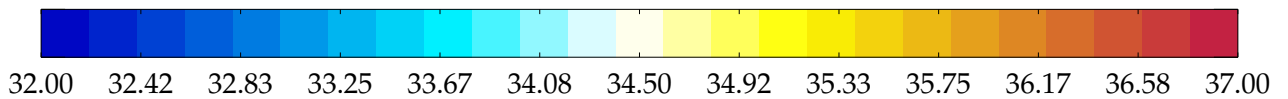
core2000 - Levitus Glo/ T year04910101\_05001231



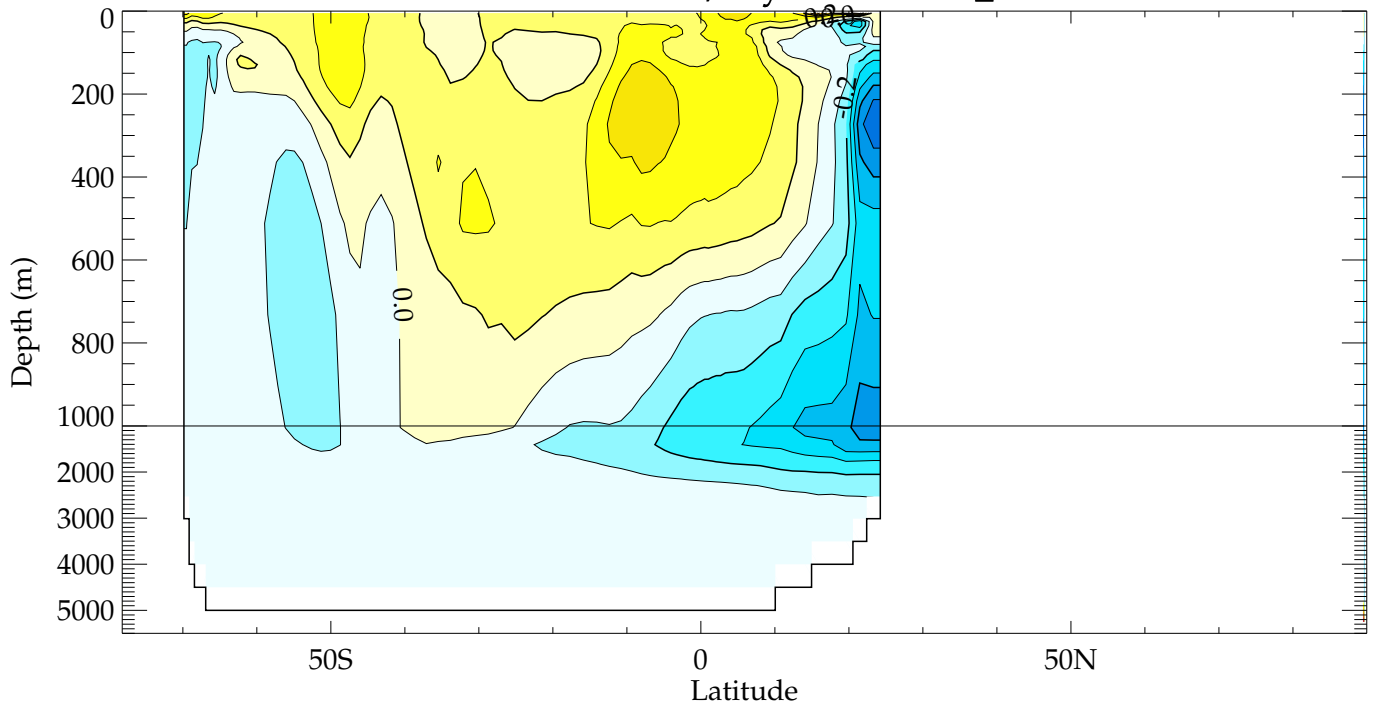
core2000 Ind / S year 04910101\_05001231



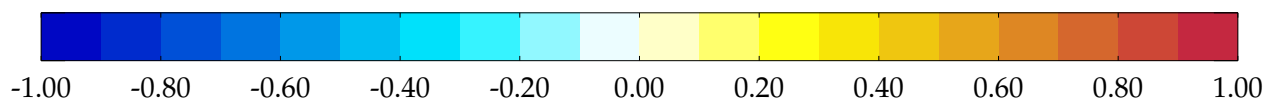
longitudes in [20.0, 380.0] - (180 points)  
(psu): Min= 34.03, Max= 36.47, Int= 0.20



core2000 - Levitus Ind/ S year04910101\_05001231

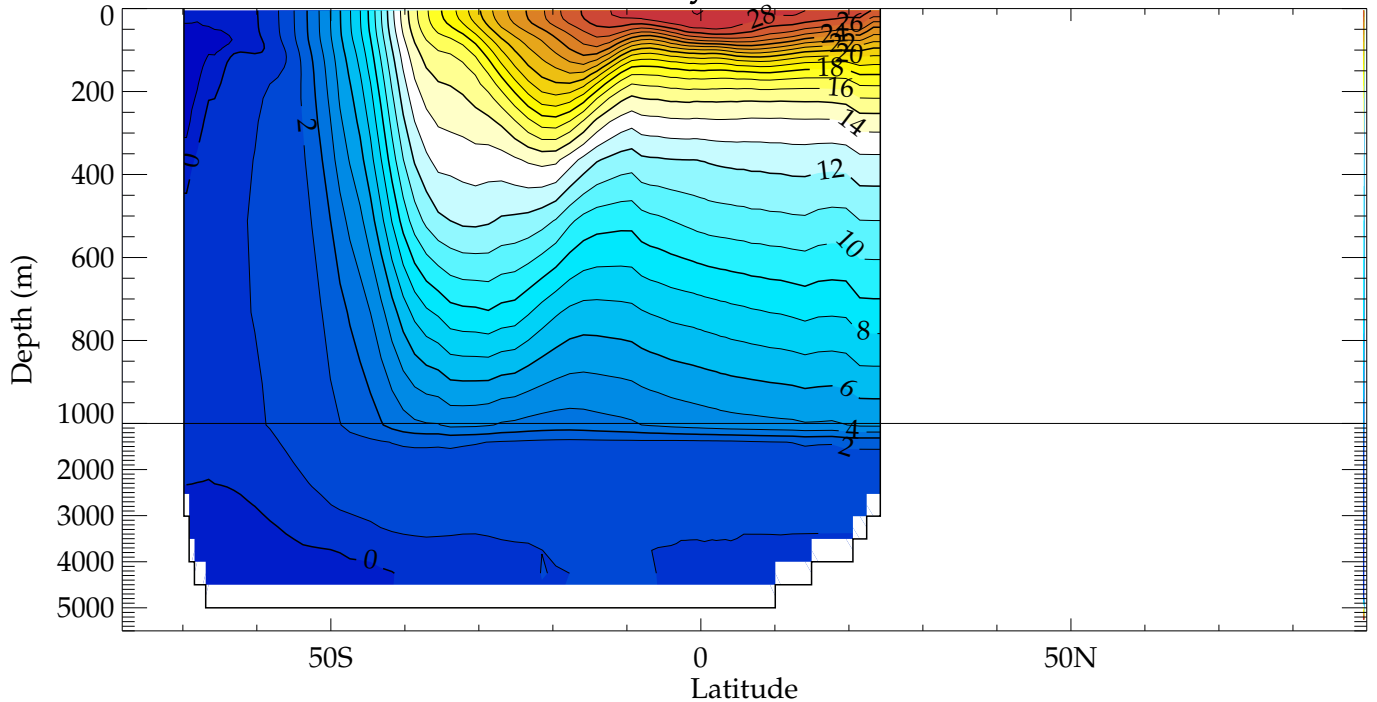


longitudes in [20.0, 380.0] - (180 points)  
(psu): Min= -0.69, Max= 0.62, Int= 0.10

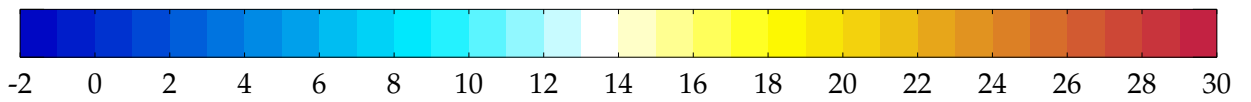




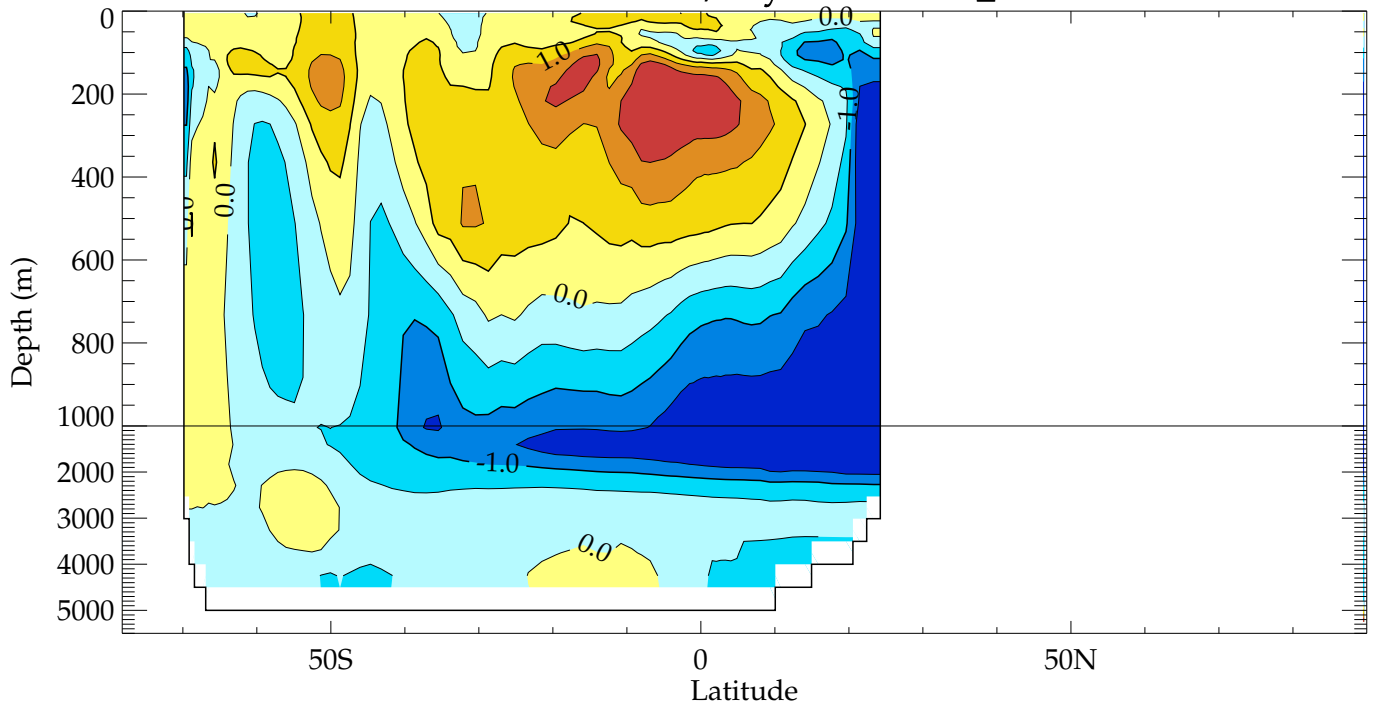
core2000 Ind / T year 04910101\_05001231



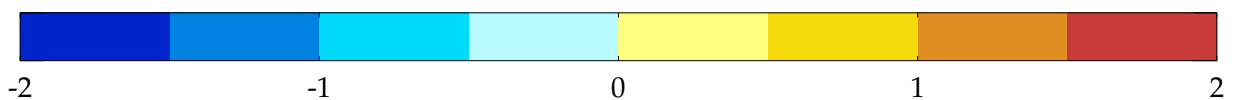
longitudes in [20.0, 380.0] - (180 points)  
(degC): Min= -1.73, Max= 29.03, Int= 1.00



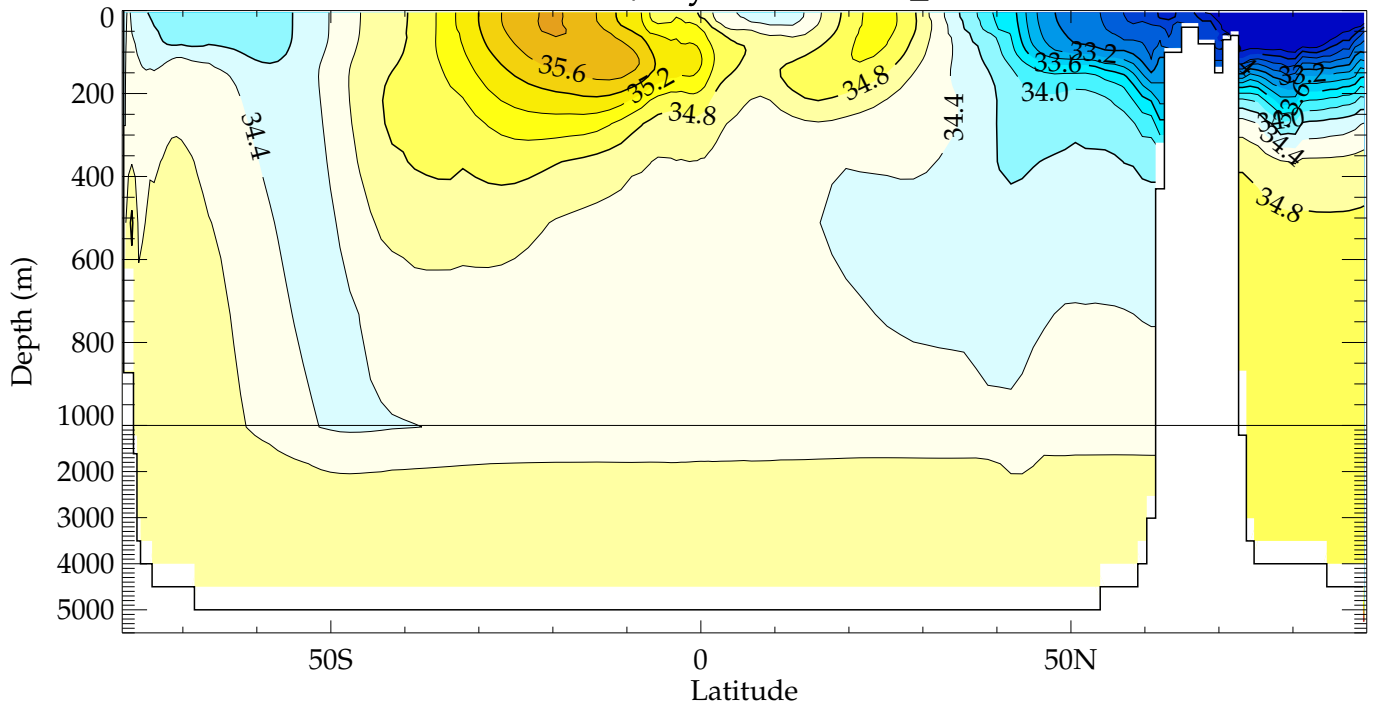
core2000 - Levitus Ind/ T year04910101\_05001231



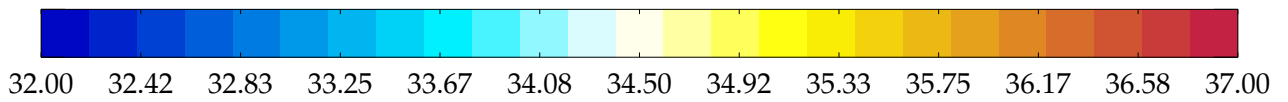
longitudes in [20.0, 380.0] - (180 points)  
(degC): Min= -3.64, Max= 2.43, Int= 0.50



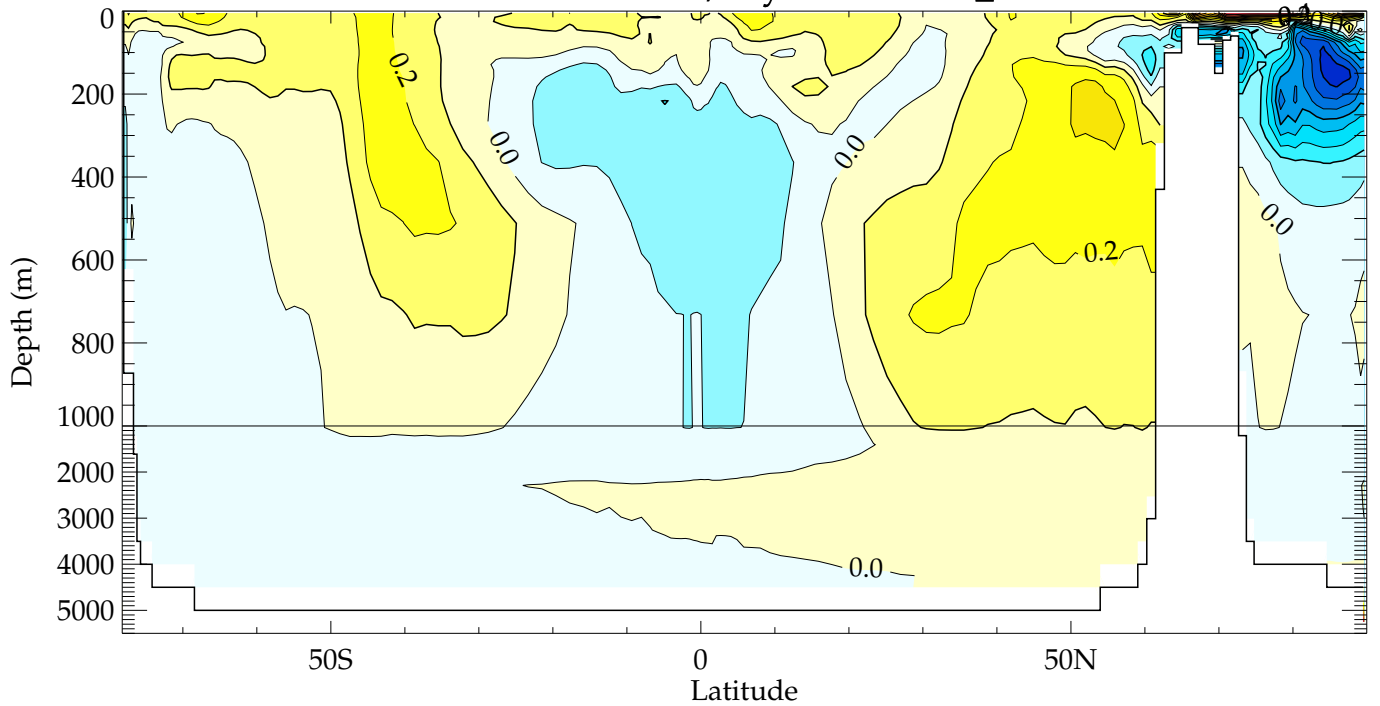
core2000 Pac / S year 04910101\_05001231



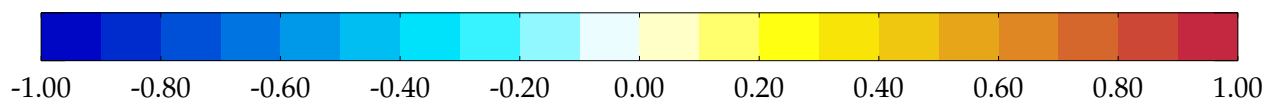
longitudes in [20.0, 380.0] - (180 points)  
(psu): Min= 29.17, Max= 35.81, Int= 0.20



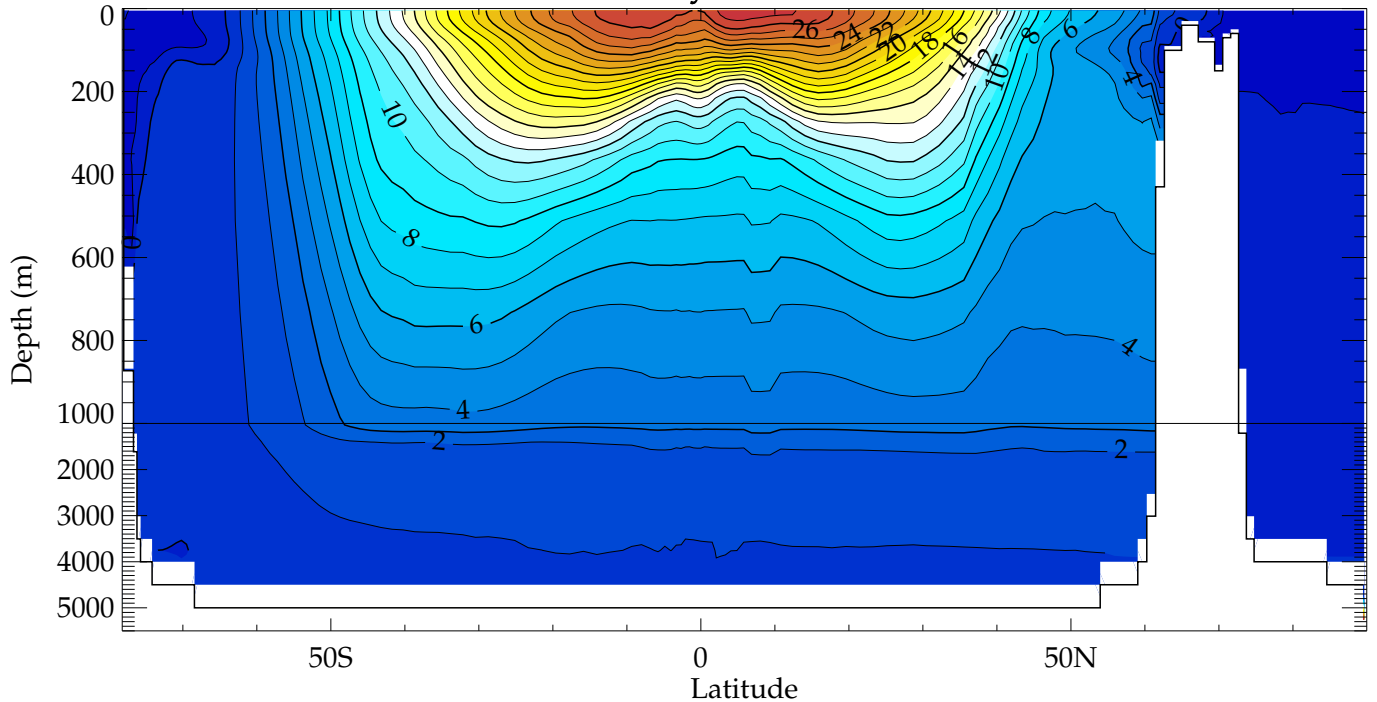
core2000 - Levitus Pac/ S year04910101\_05001231



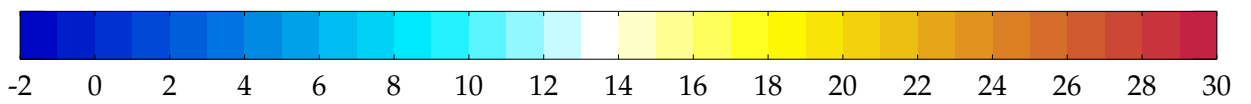
longitudes in [20.0, 380.0] - (180 points)  
(psu): Min= -0.86, Max= 1.52, Int= 0.10



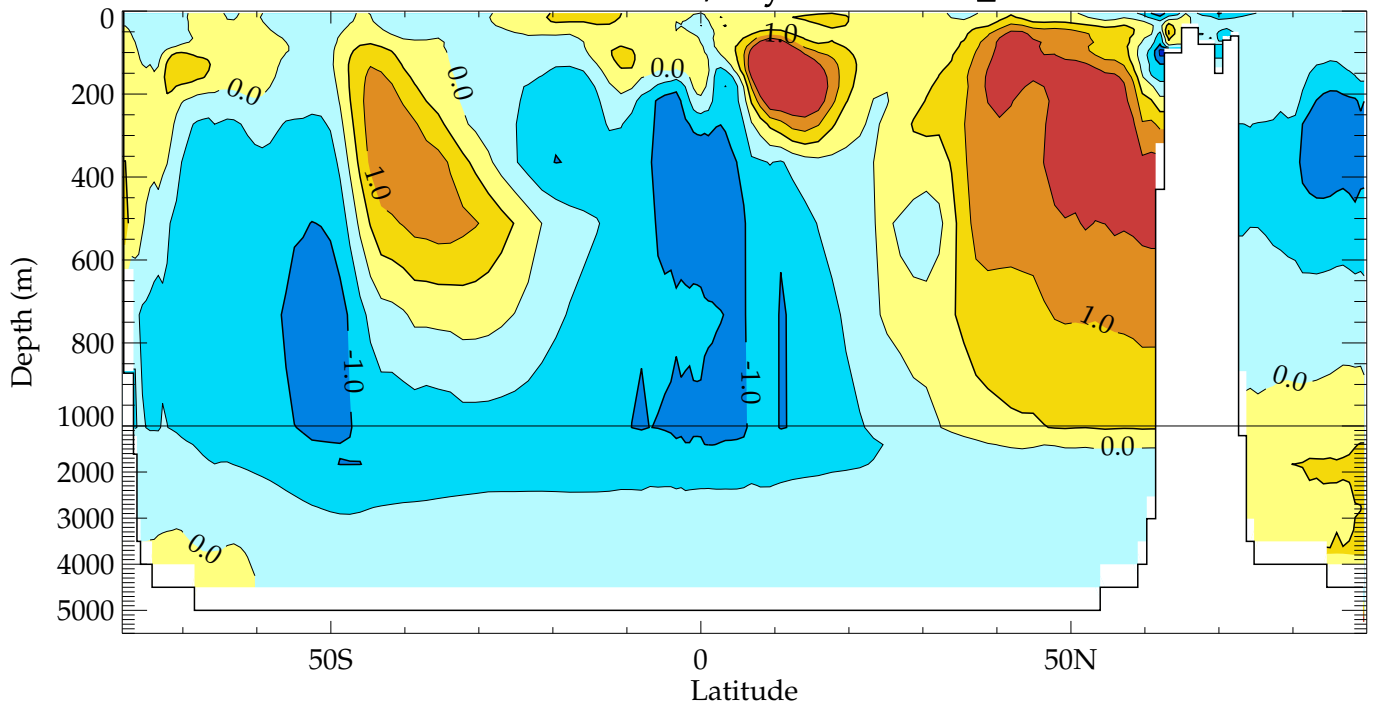
core2000 Pac / T year 04910101\_05001231



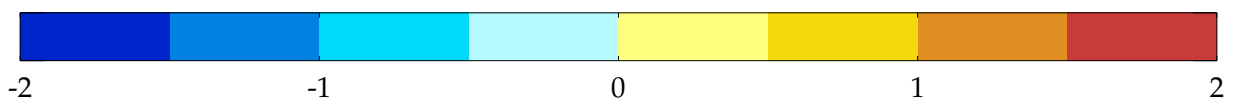
longitudes in [20.0, 380.0] - (180 points)  
(degC): Min= -1.72, Max= 28.44, Int= 1.00



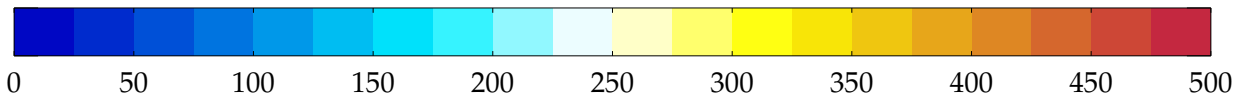
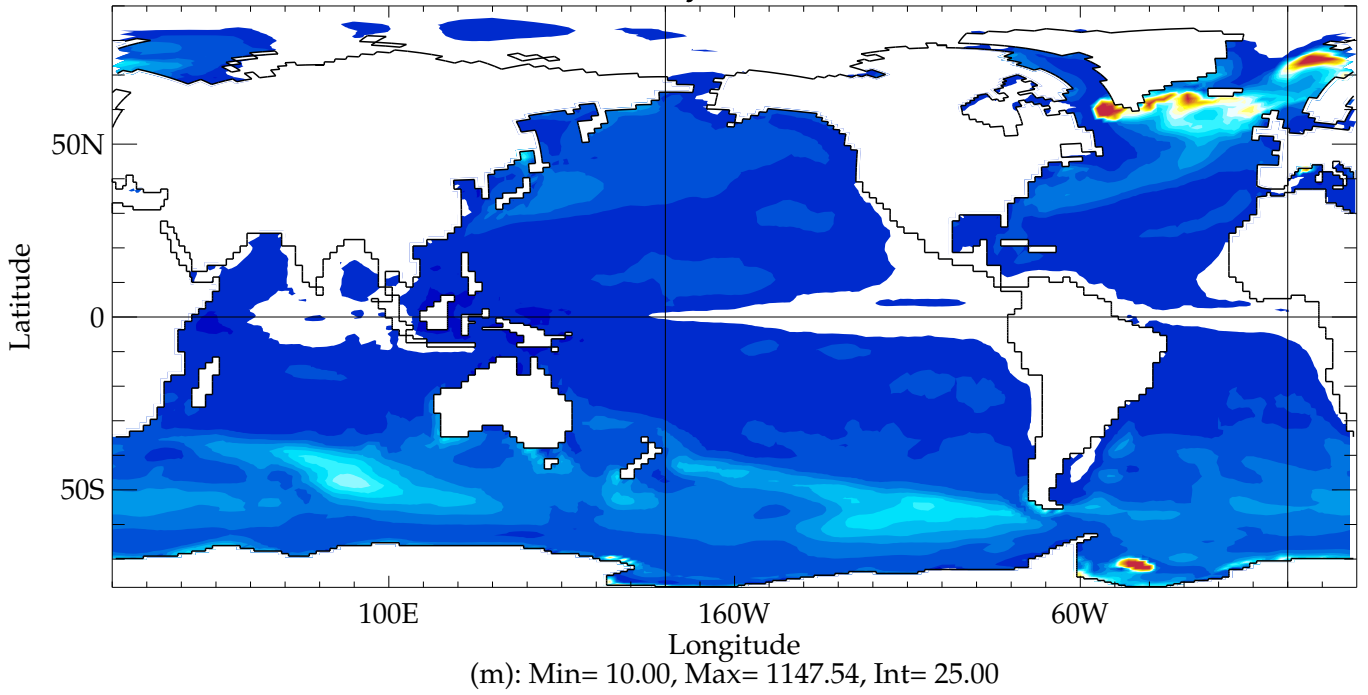
core2000 - Levitus Pac/ T year04910101\_05001231



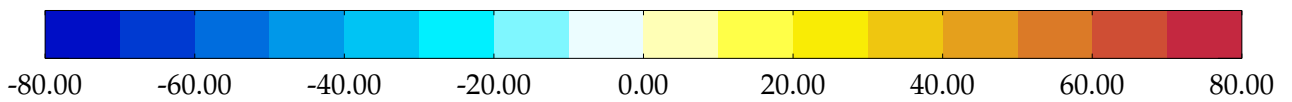
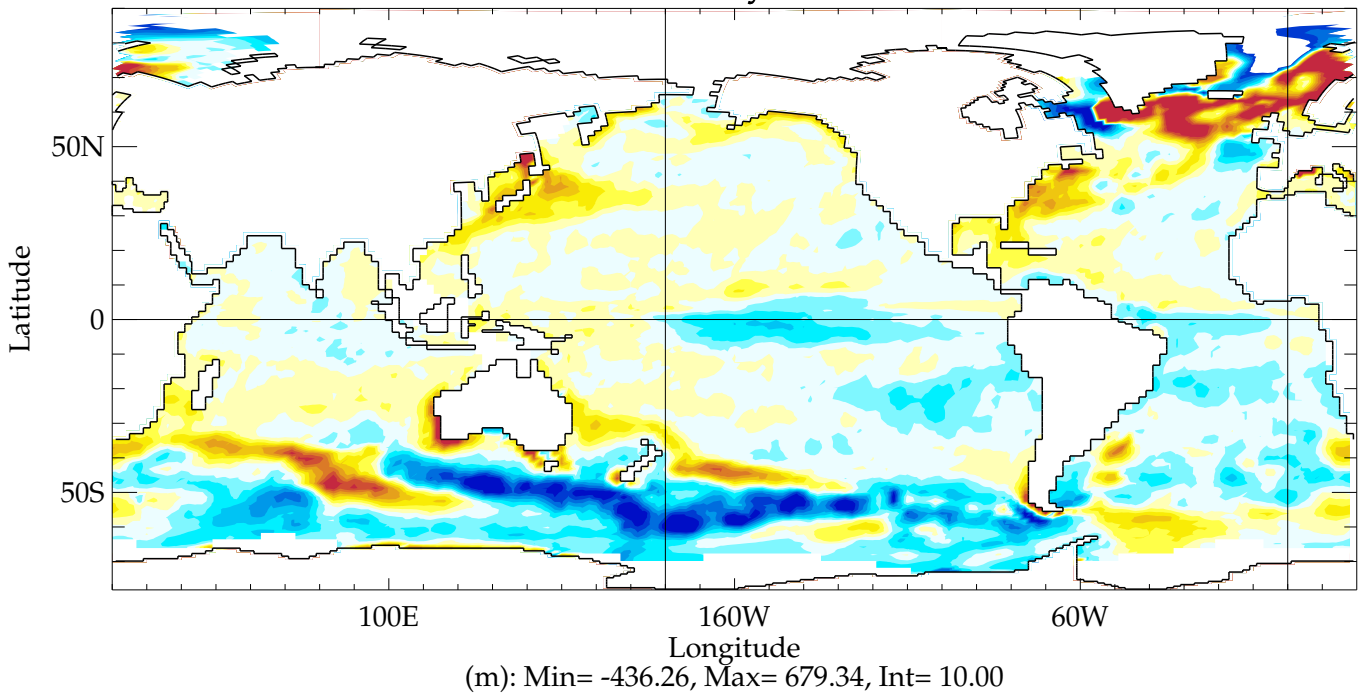
longitudes in [20.0, 380.0] - (180 points)  
(degC): Min= -1.61, Max= 3.99, Int= 0.50



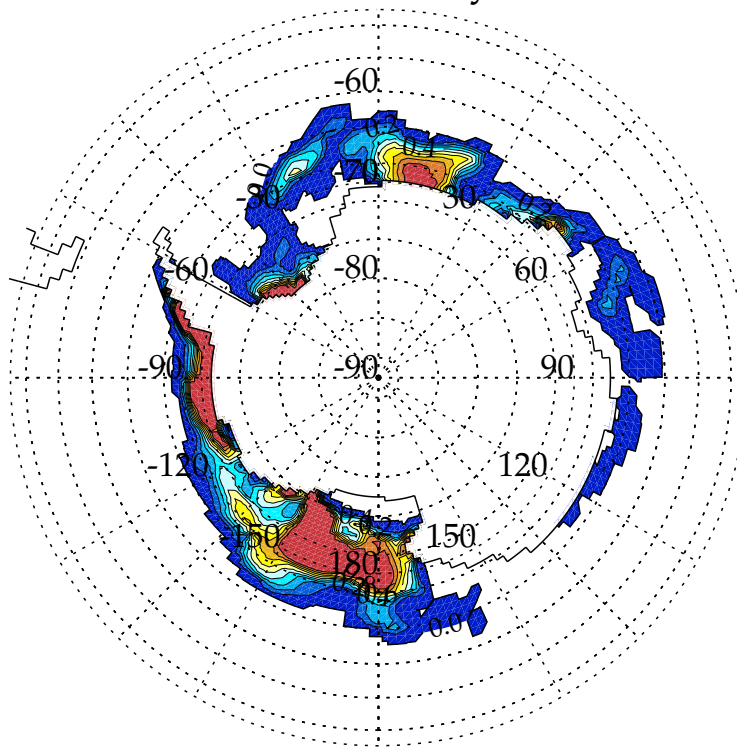
core2000 Mxl10 / year 04910101\_05001231



core2000 - MLD Mxl10 / year 04910101\_05001231



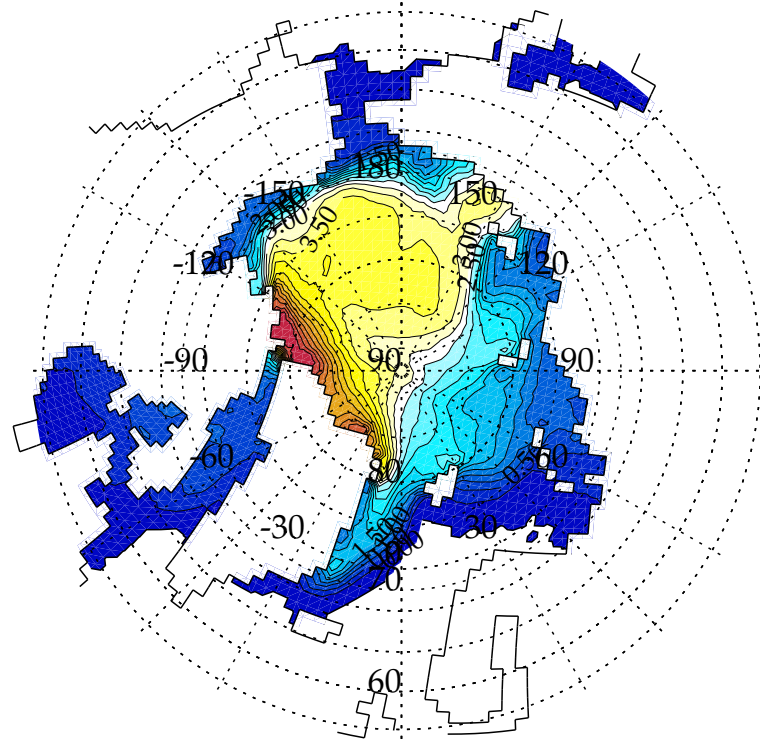
core2000 Antarctic Ice Thickness / year 04910101\_05001231



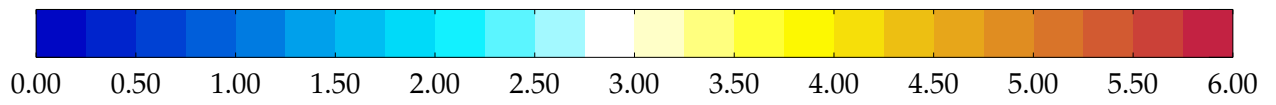
(psu): Min= -0.00, Max= 1.00, Int= 0.10



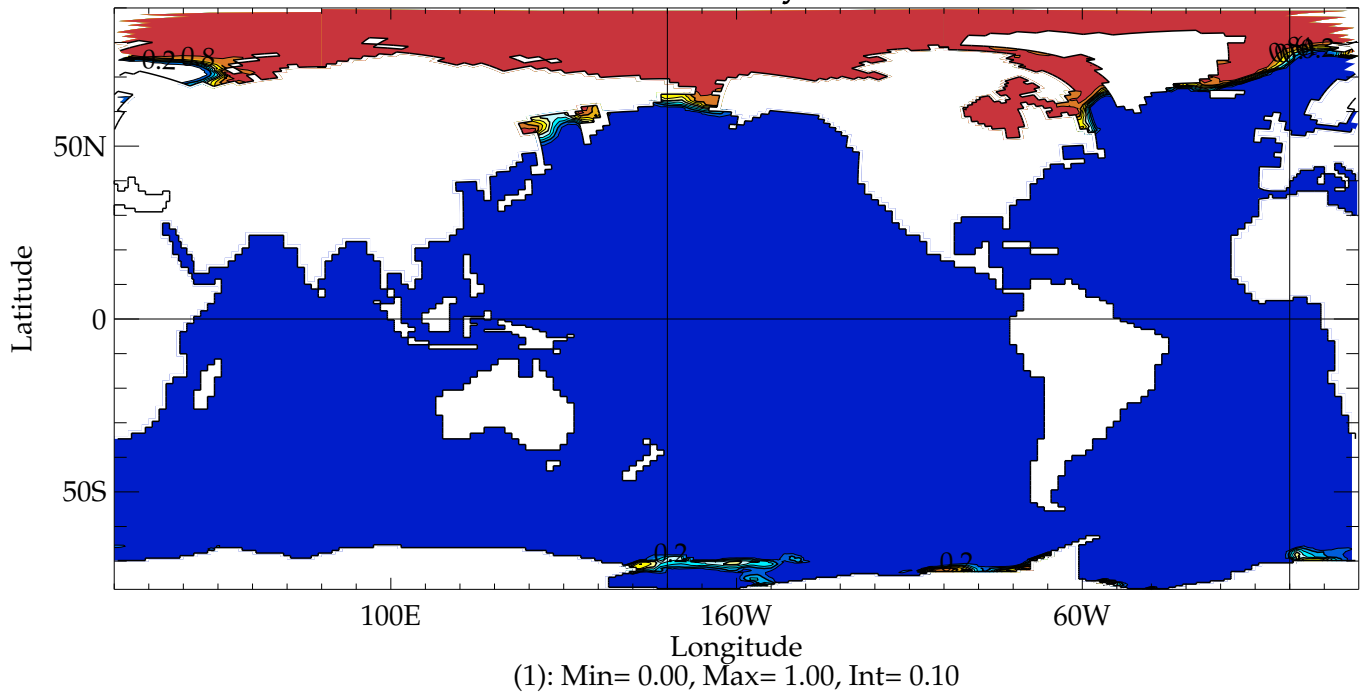
core2000 Arctic Ice Thickness / year 04910101\_05001231



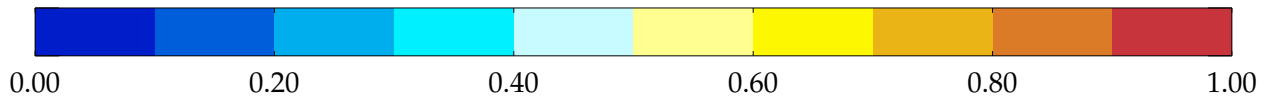
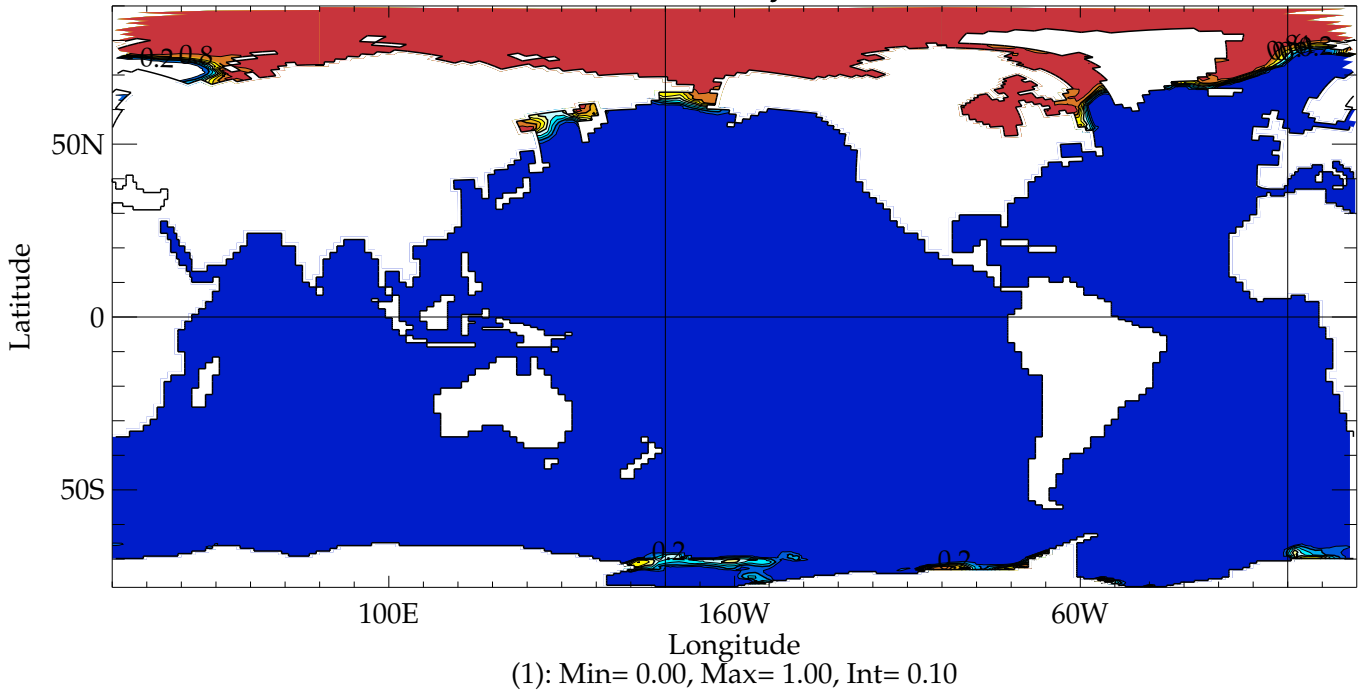
(psu): Min= -0.00, Max= 6.00, Int= 0.25



core2000 Iceleadfrac MARS / year 04910101\_05001231

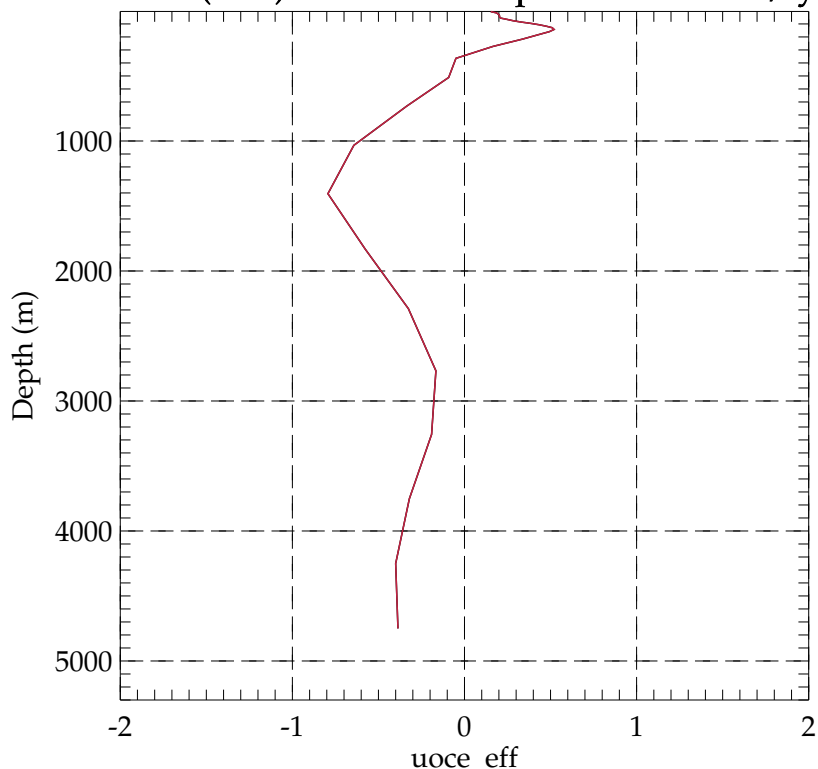


core2000 Iceleadfrac SEPT / year 04910101\_05001231



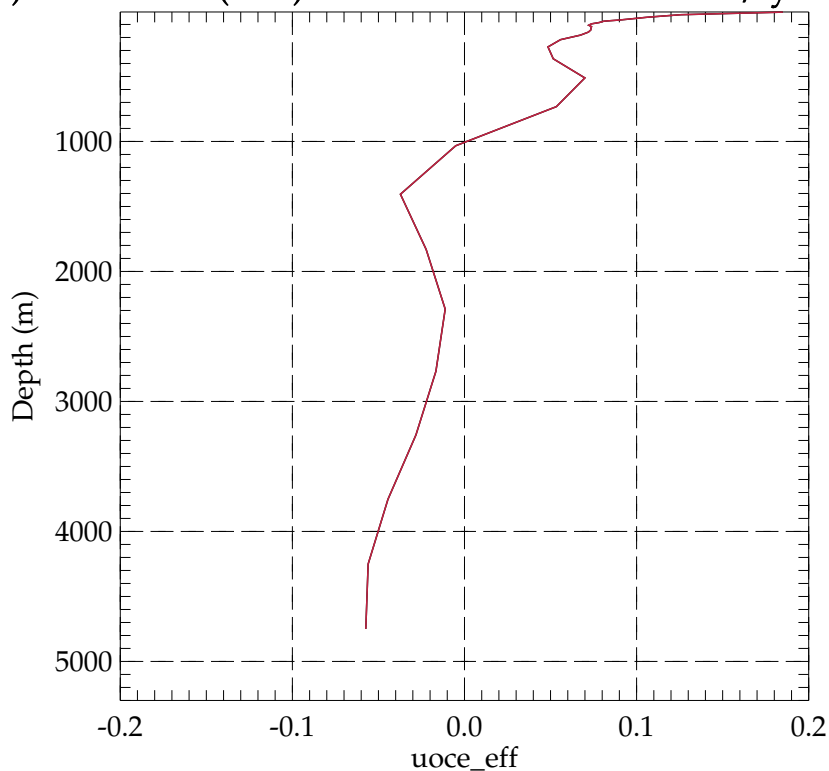


core2000 (Black) & core2000 (Red) - Levitus Temp. Global mean / year 04910101\_05001231



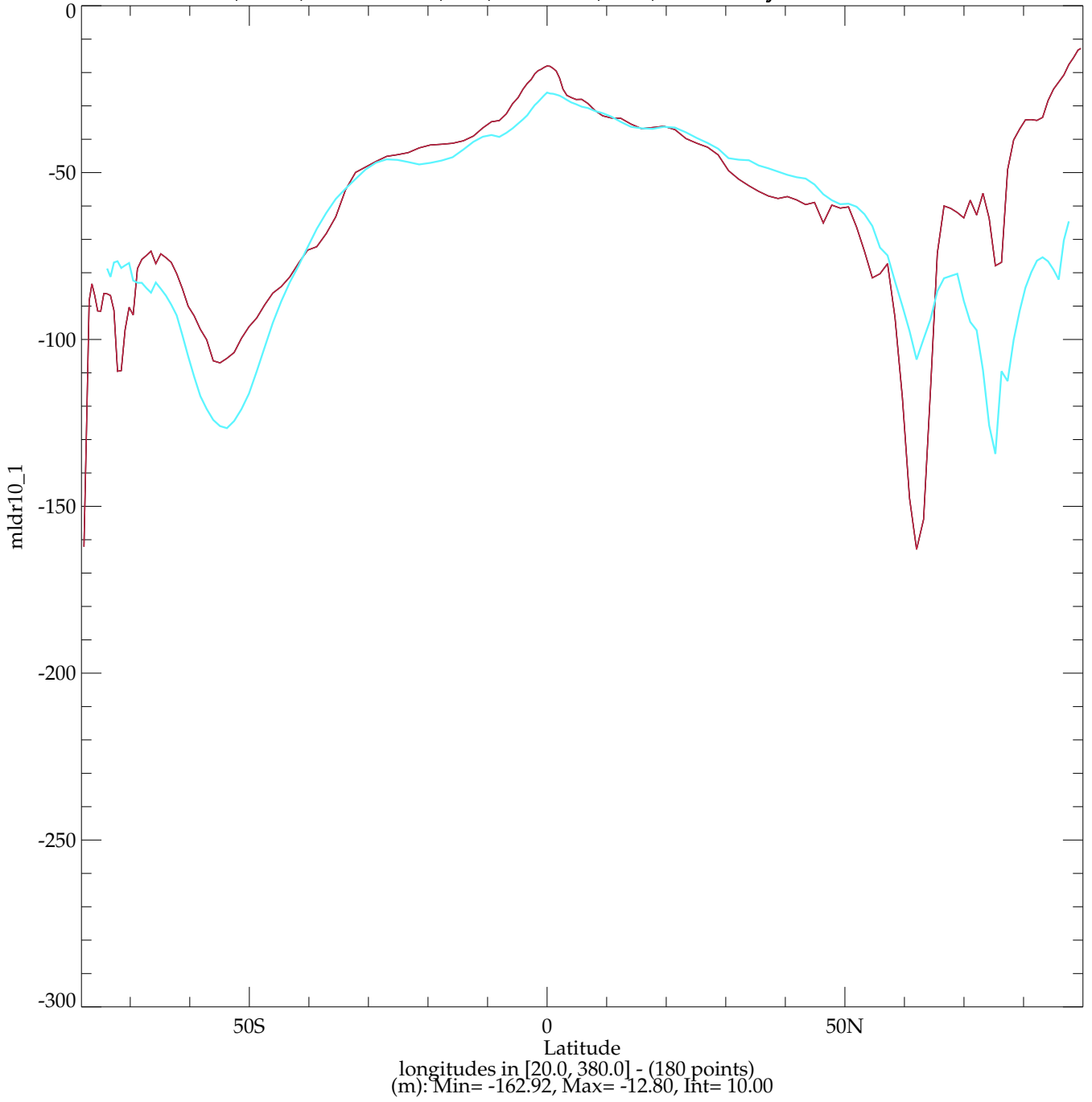
latitudes in [-78.2, 90.0] - (148 points) longitudes in [20.0, 380.0] - (180 points)  
(m/s): Min= -0.79, Max= 0.52

core2000(Black) & core2000 (Red) - Levitus Sal. Global mean / year 04910101\_05001231

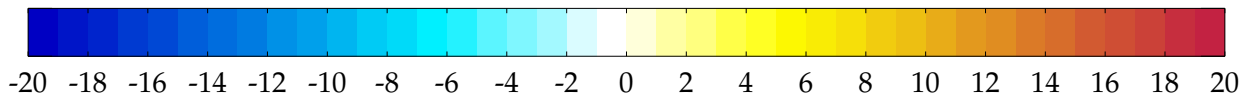
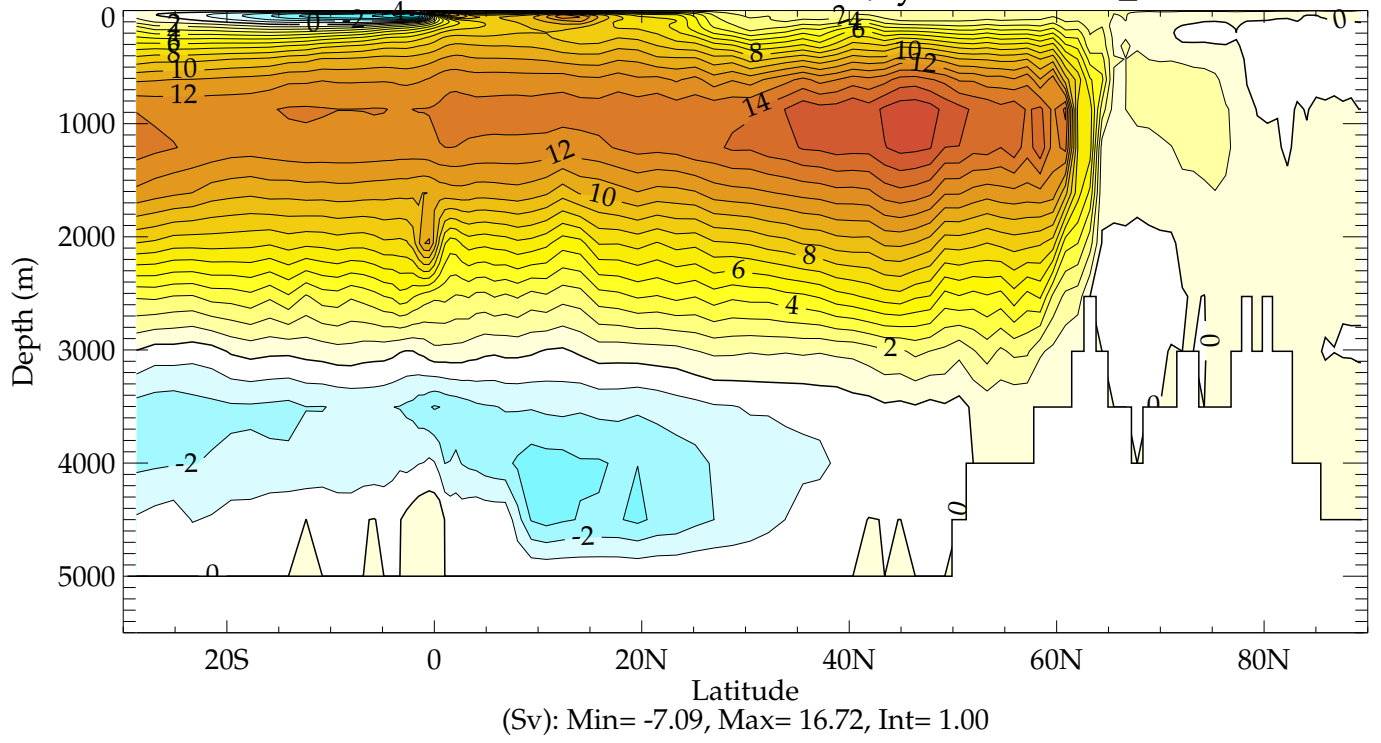


latitudes in [-78.2, 90.0] - (148 points) longitudes in [20.0, 380.0] - (180 points)  
(m/s): Min= -0.06, Max= 0.18

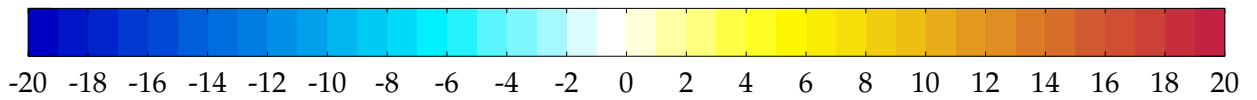
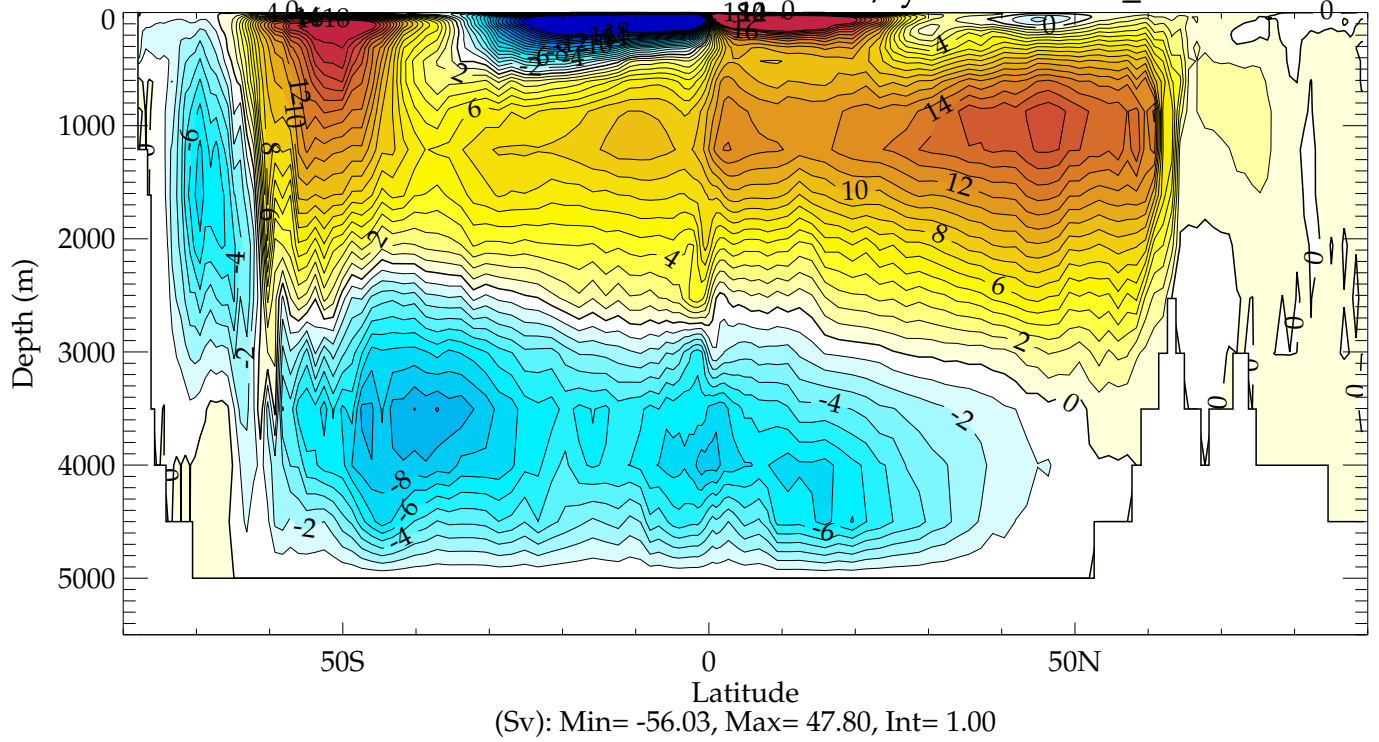
core2000 (Black) , core2000 (Red) & Clim (Blue) Mxl10 / year 04910101\_05001231



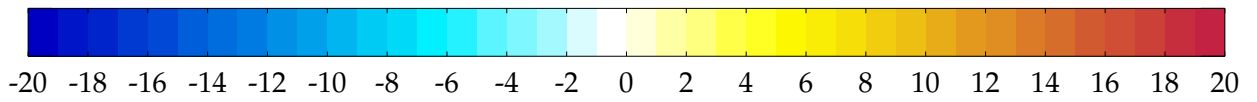
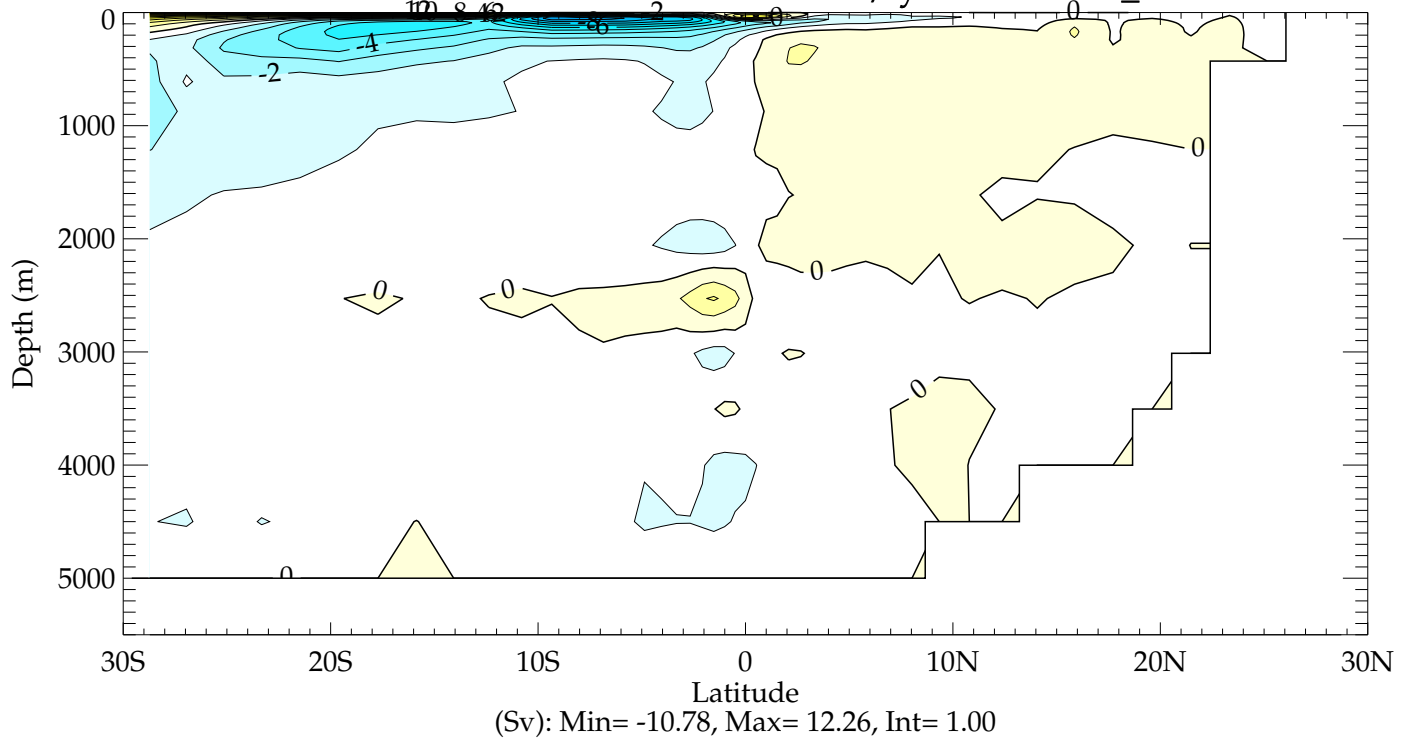
core2000 Meridional Stream Function Atl/ year 04910101\_05001231



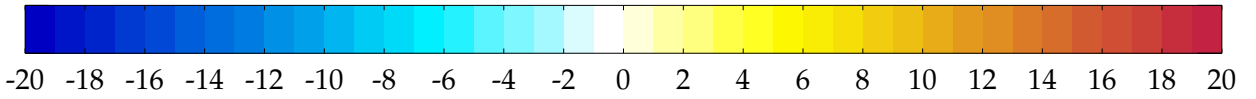
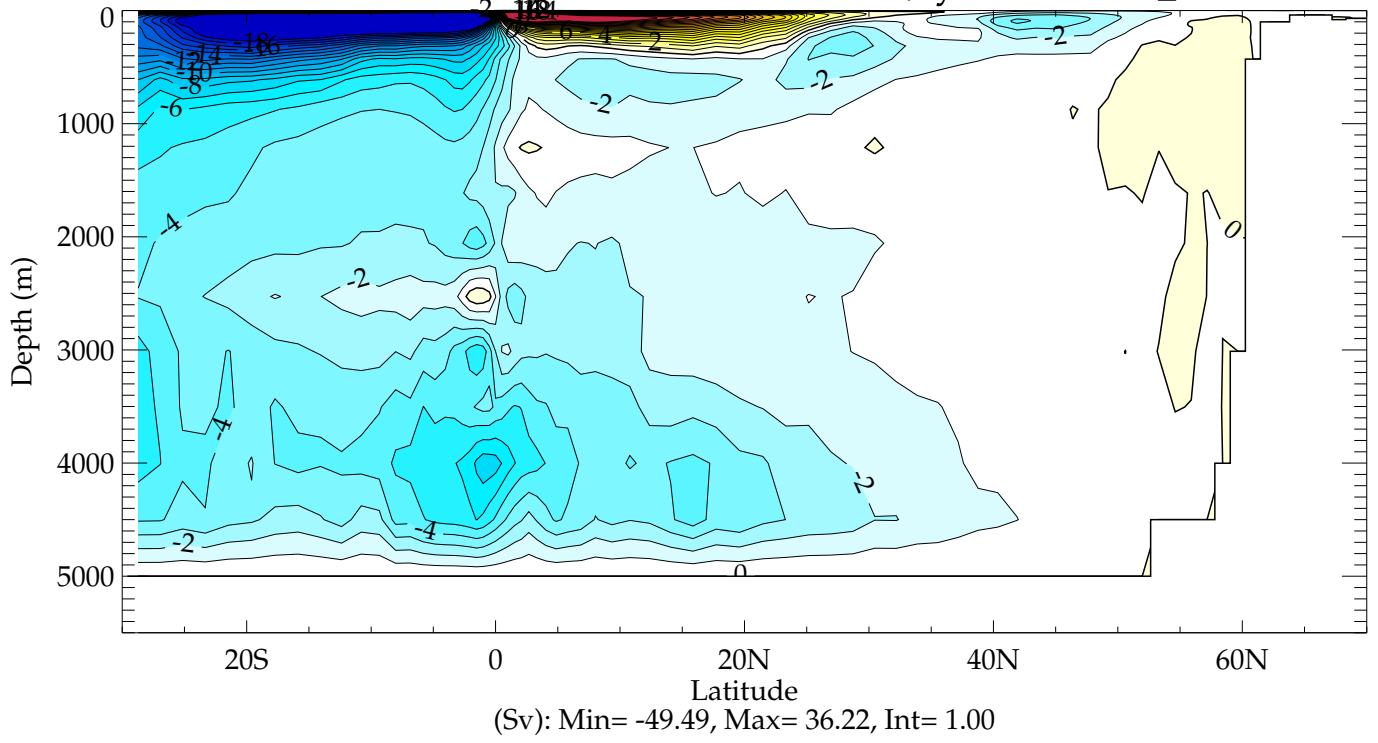
core2000 Meridional Stream Function Glo/ year 04910101\_05001231




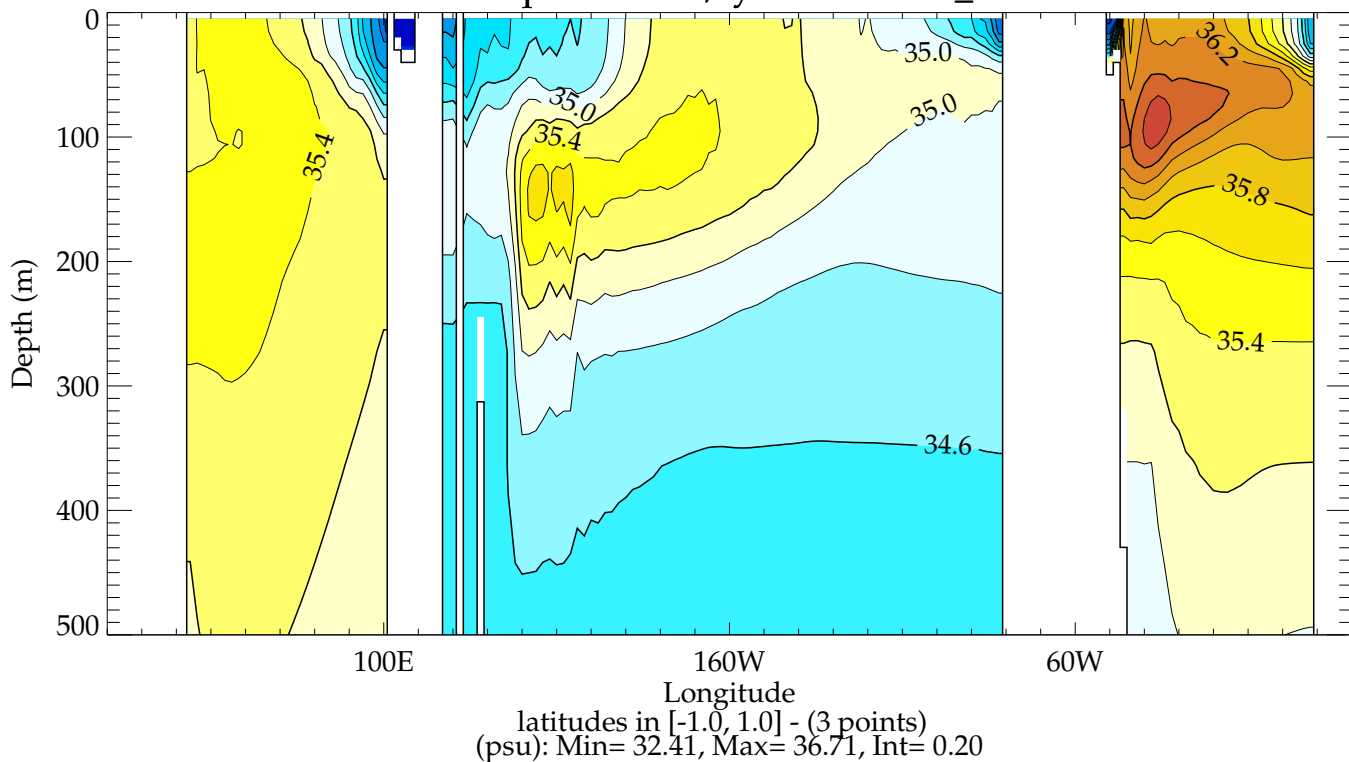
core2000 Meridional Stream Function Ind/ year 04910101\_05001231



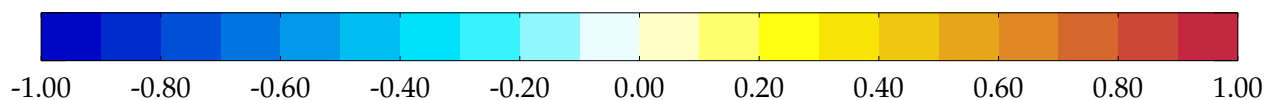
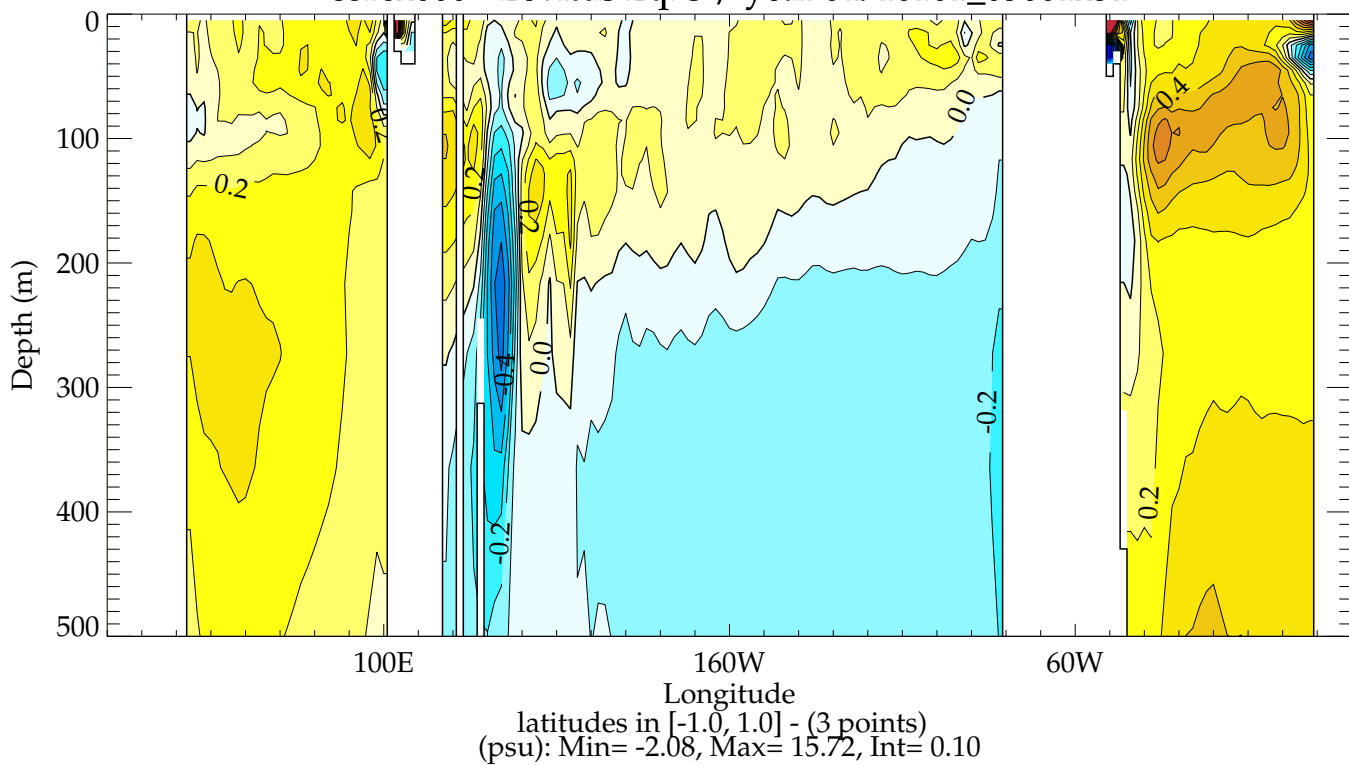
core2000 Meridional Stream Function IndoPac/ year 04910101\_05001231



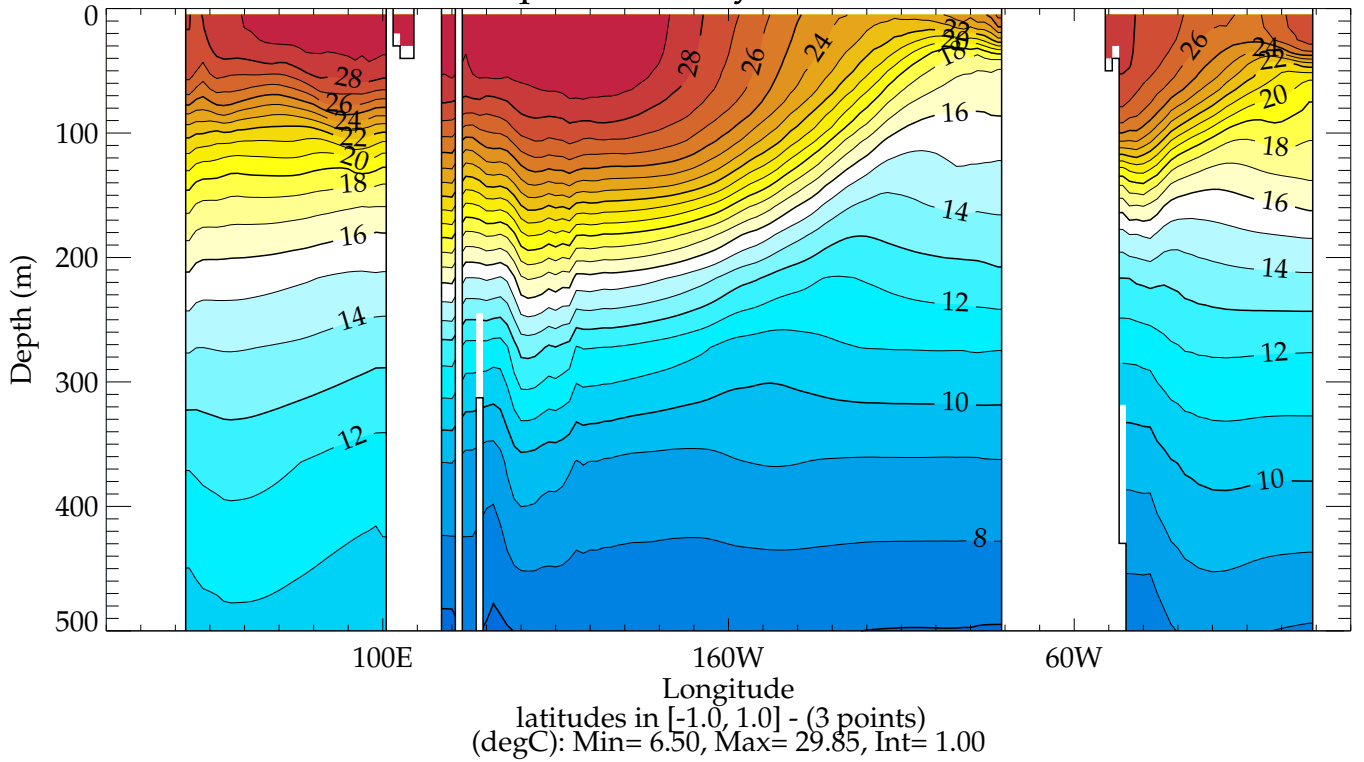
core2000 Equatorial S / year 04910101\_05001231



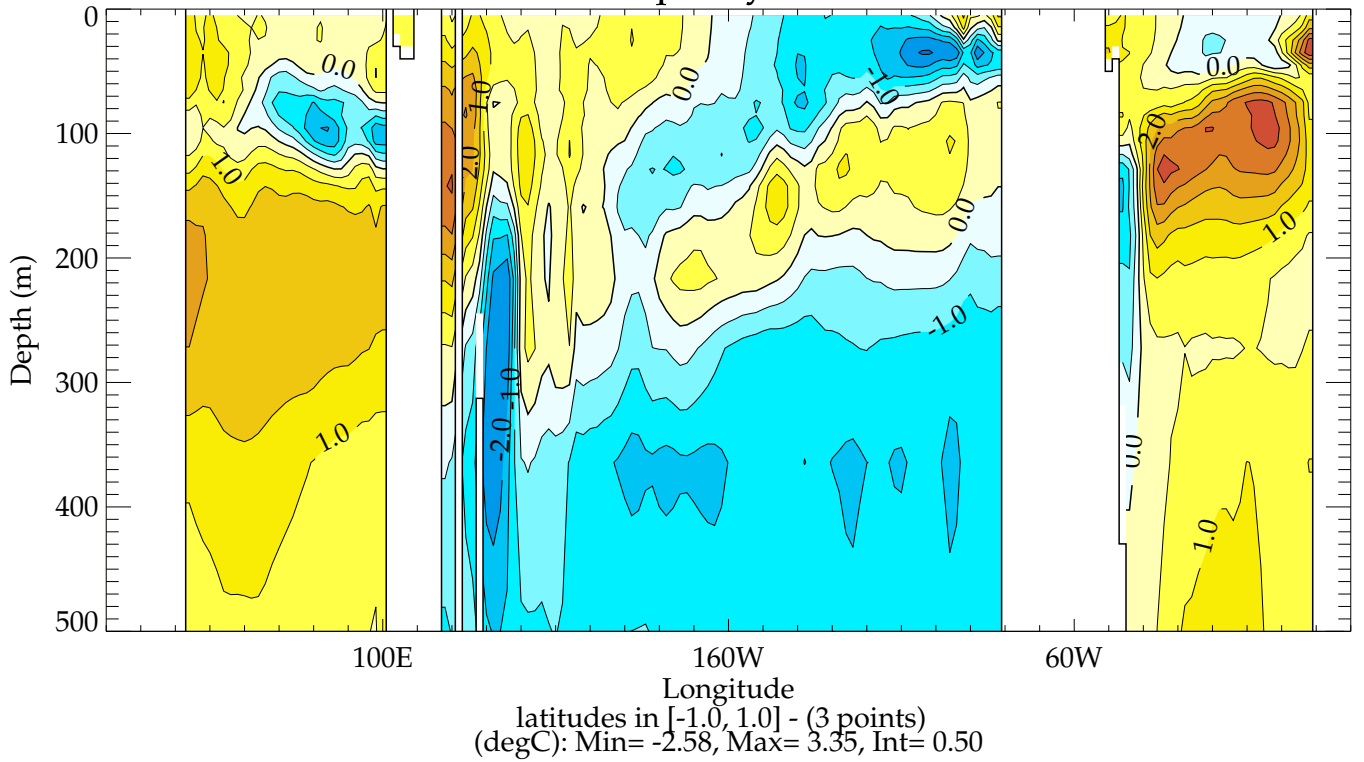
core2000 - Levitus Eq. S / year 04910101\_05001231



core2000 Equatorial T / year 04910101\_05001231

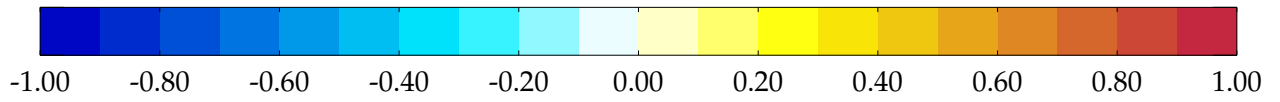
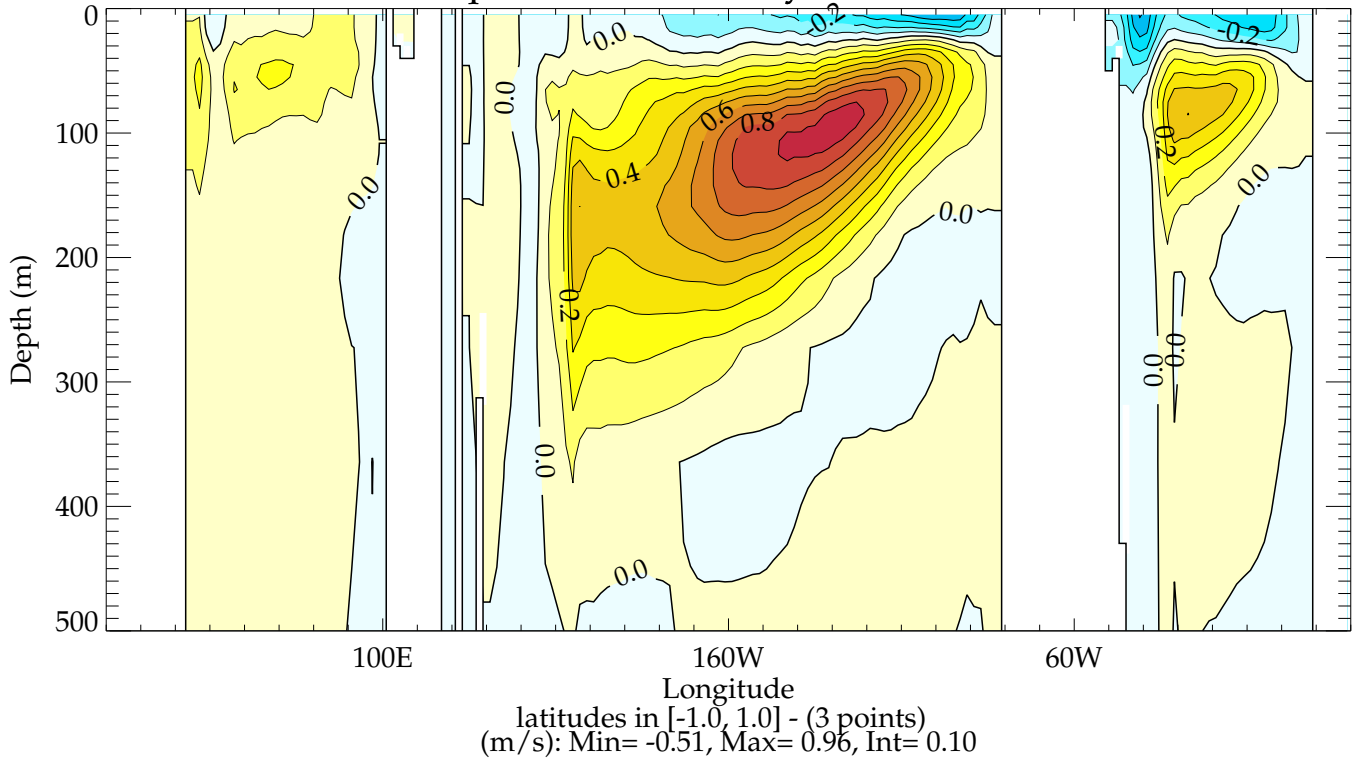


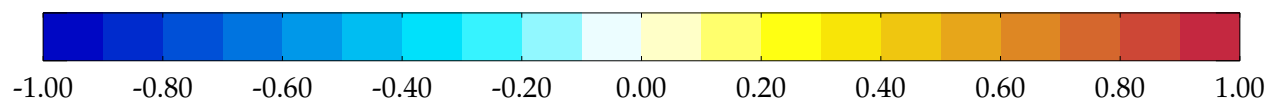
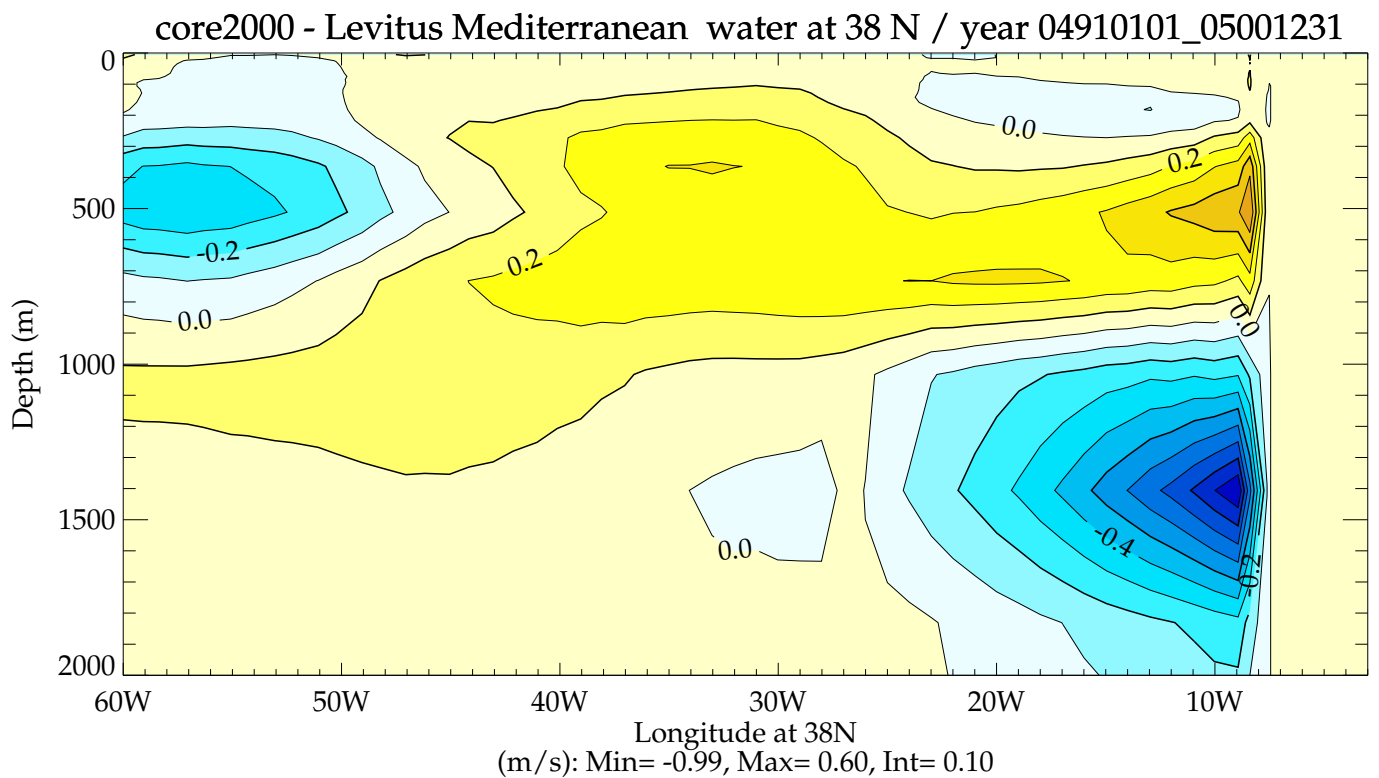

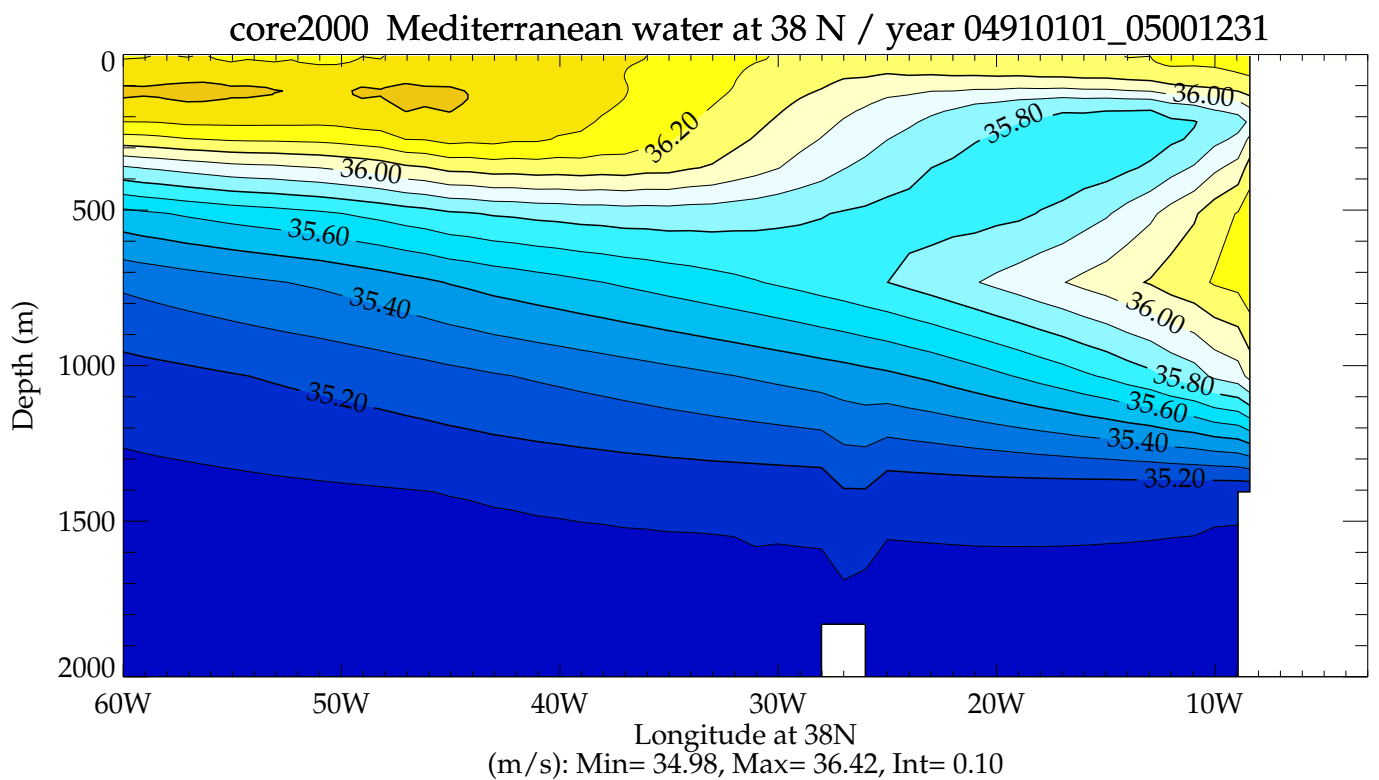
core2000 - Levitus Eq. T / year 04910101\_05001231

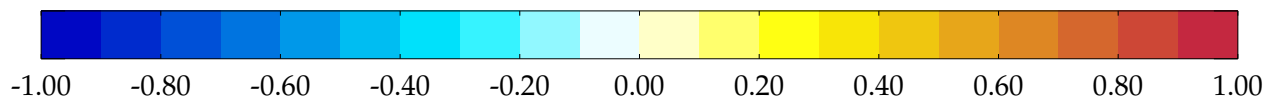
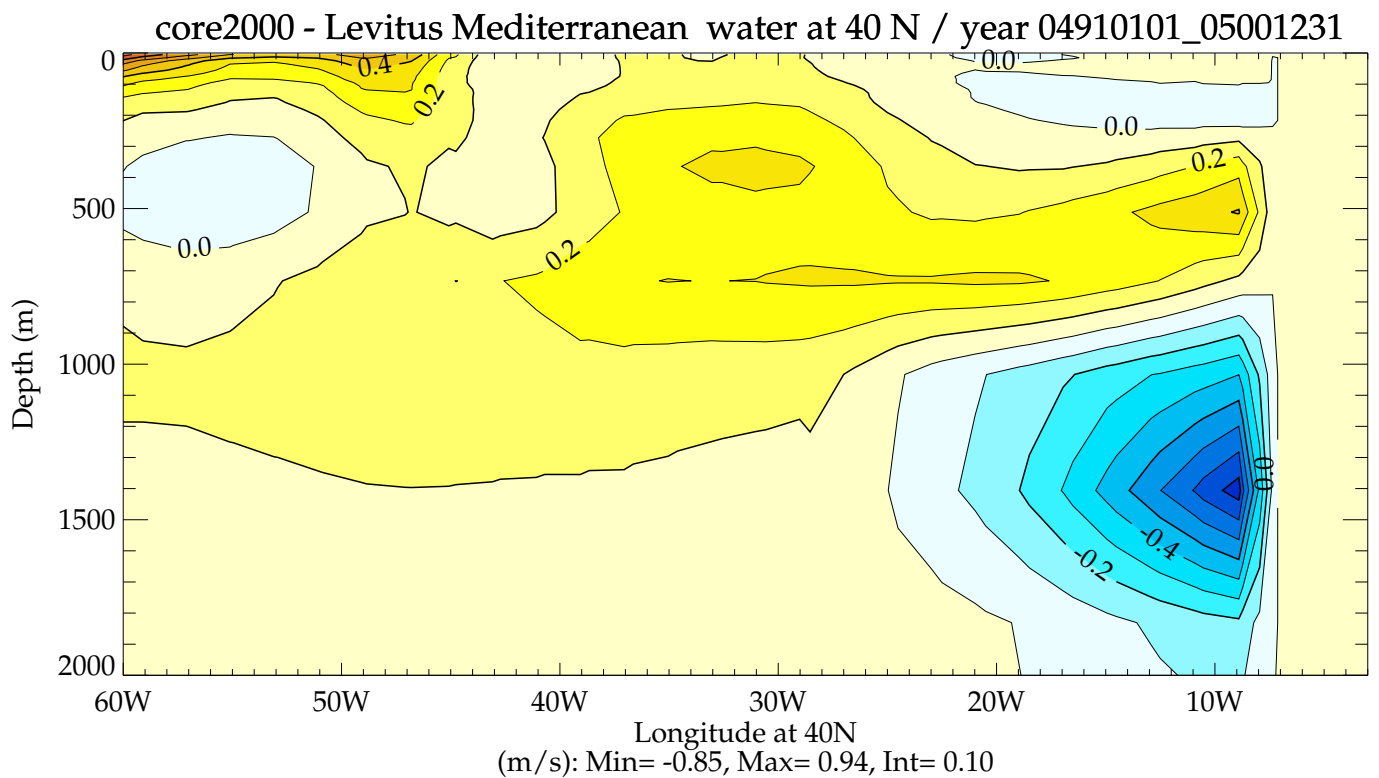
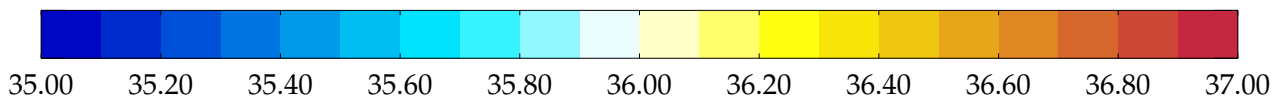
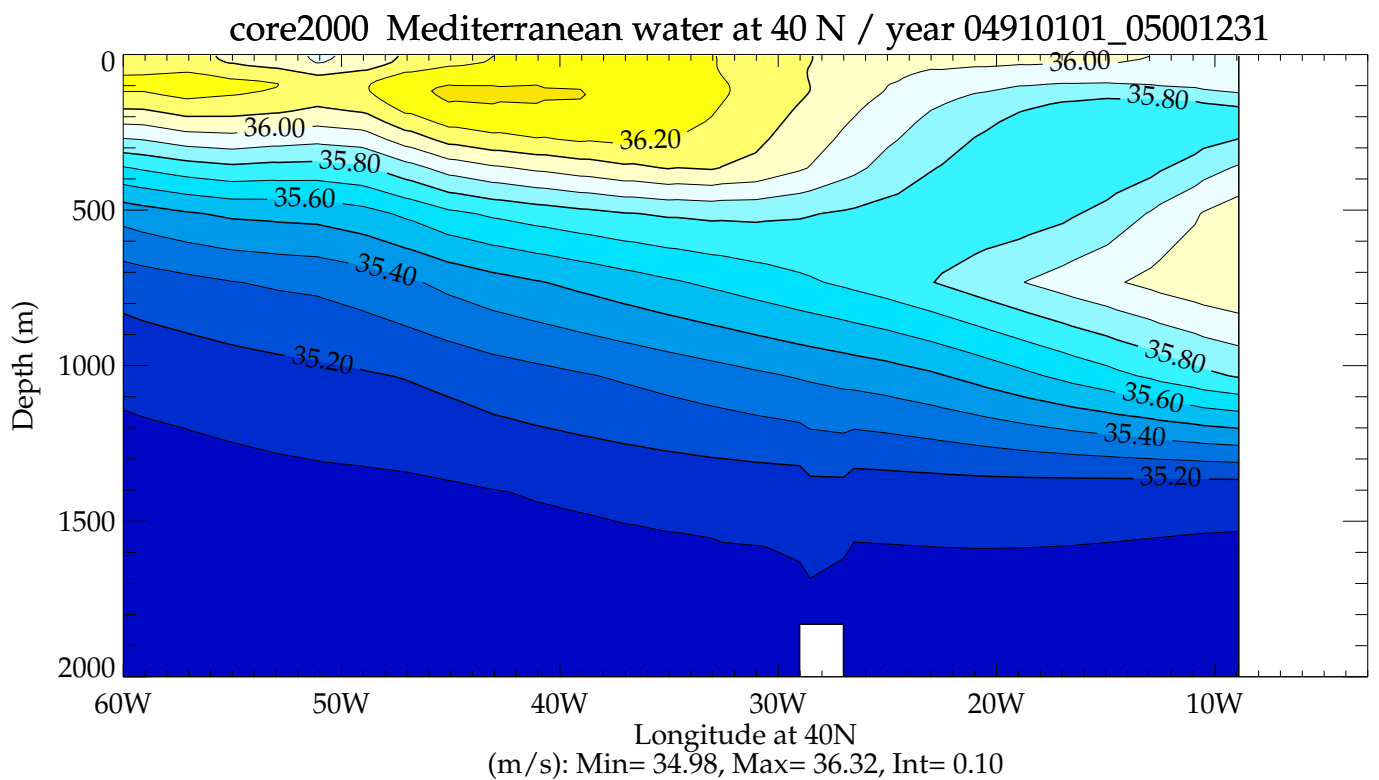




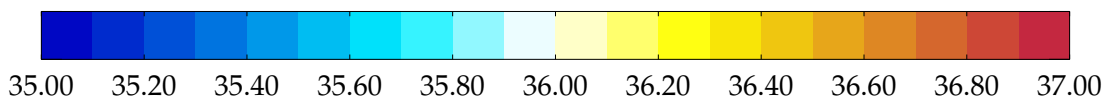
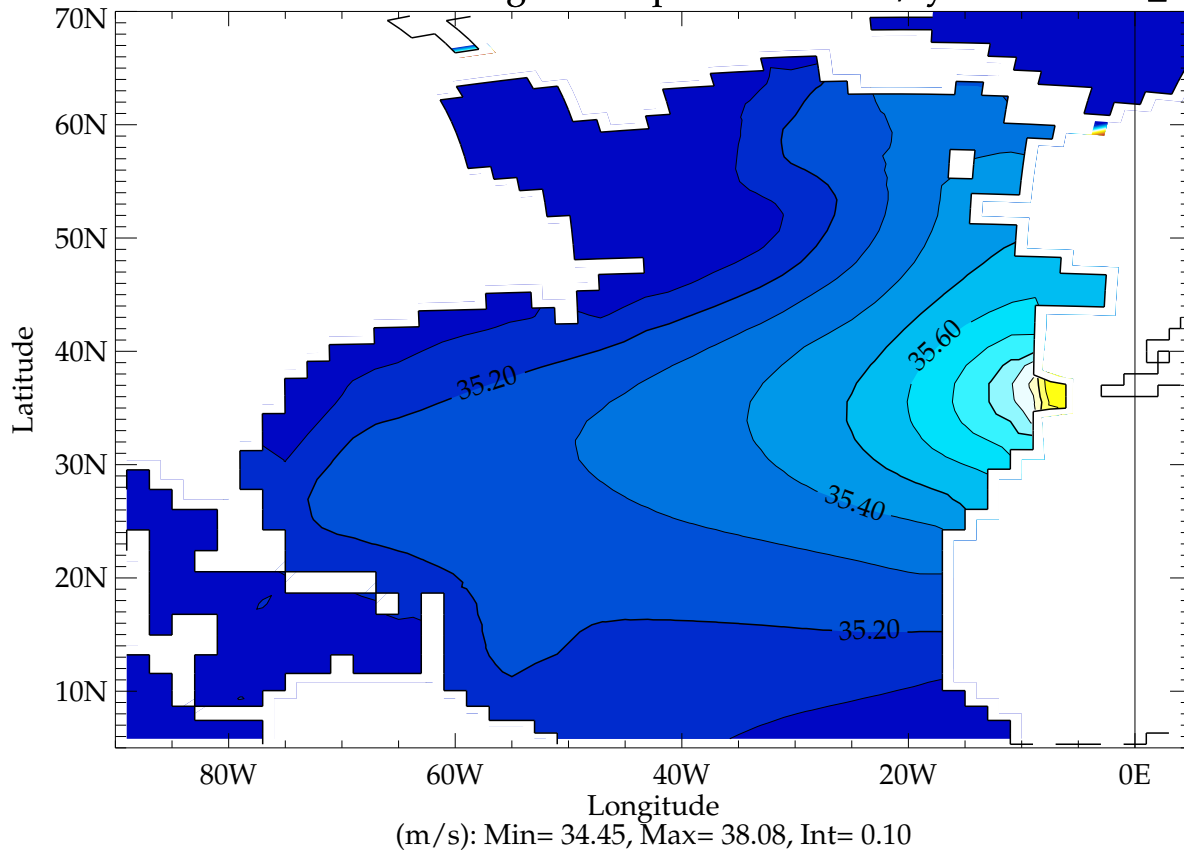
core2000 Equatorial U\_zonal / year 04910101\_05001231



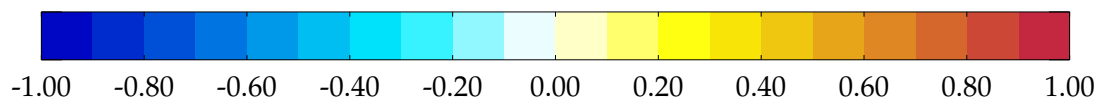
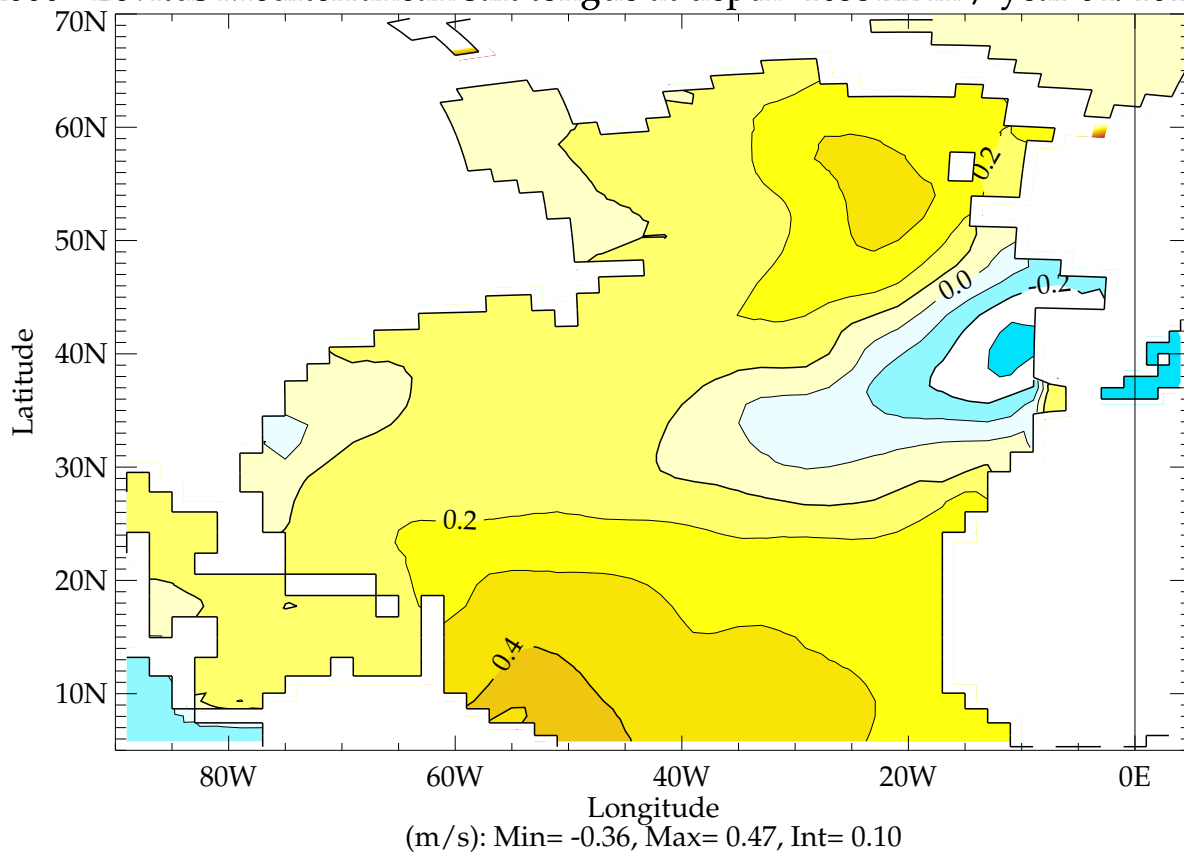




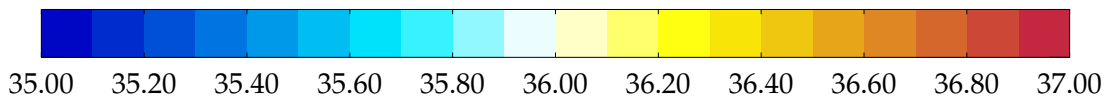
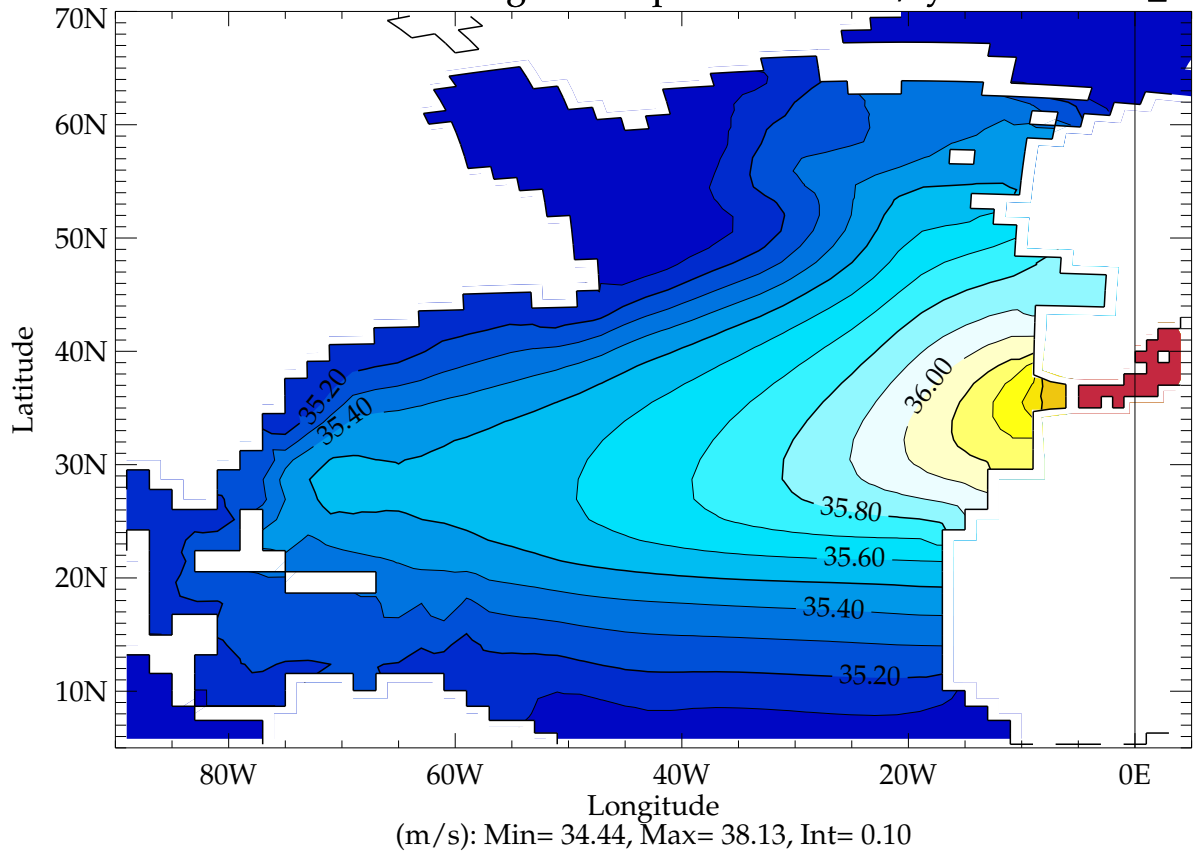
core2000 Mediterranean salt tongue at depth=1033.22 m / year 04910101\_05001231



core2000 - Levitus Mediterranean salt tongue at depth=1033.22 m / year 04910101\_05001231



core2000 Mediterranean salt tongue at depth=732.201 m / year 04910101\_05001231



core2000 - Levitus Mediterranean salt tongue at depth=732.201 m / year 04910101\_05001231

