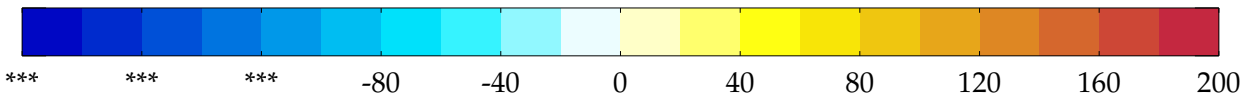
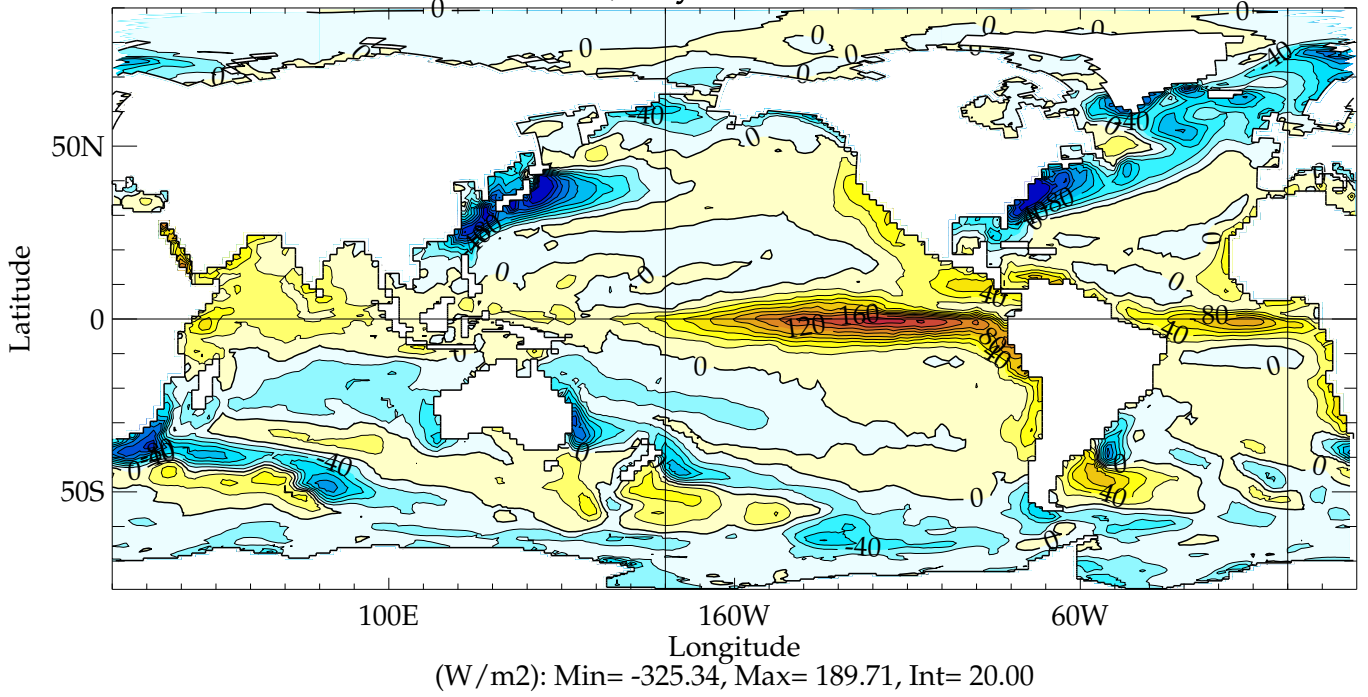
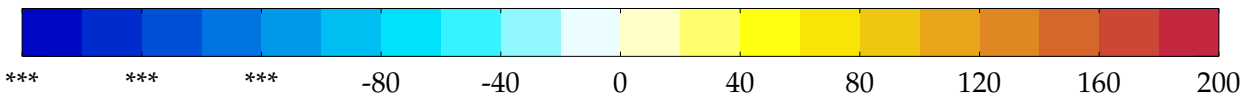
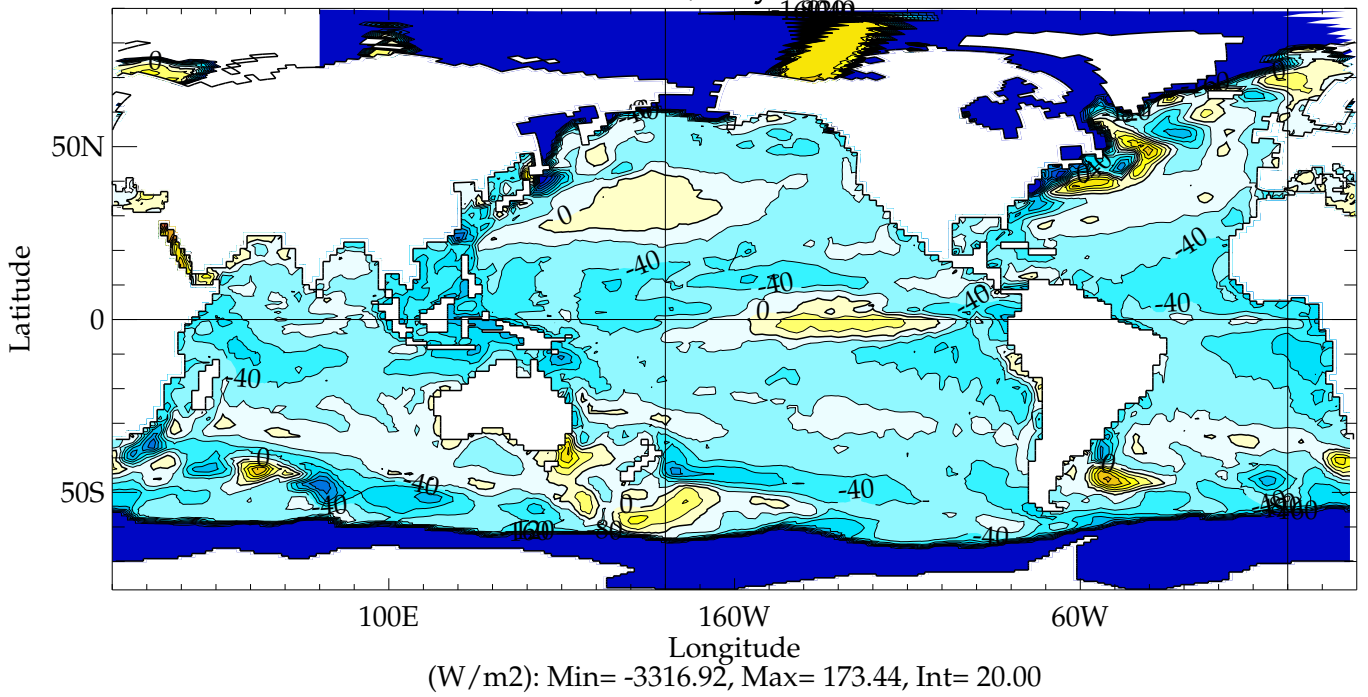


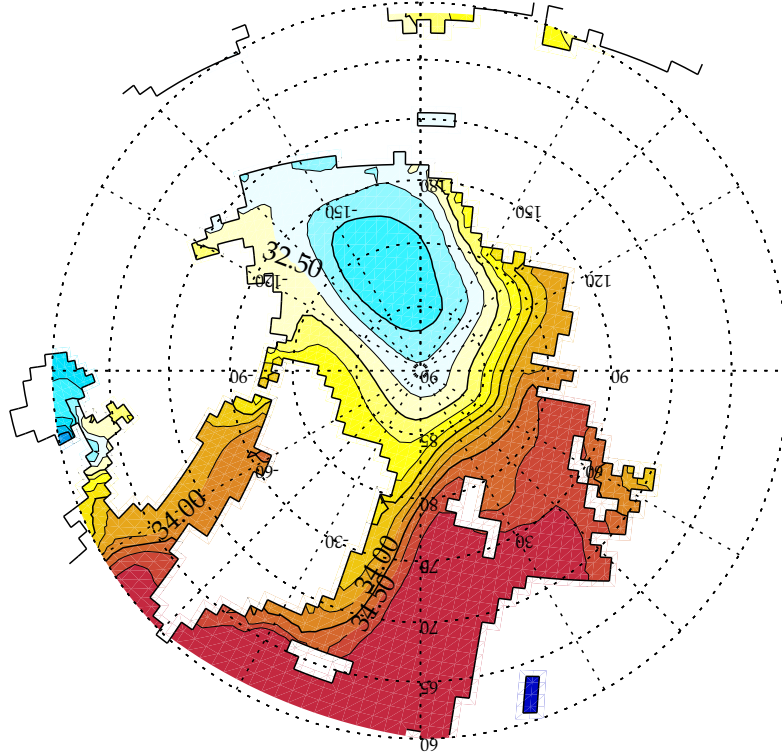
core2000 / Qnet year 19910101_20001231



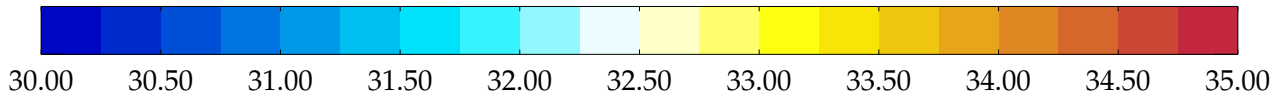
core2000 - OAFflux / Qnet year 19910101_20001231



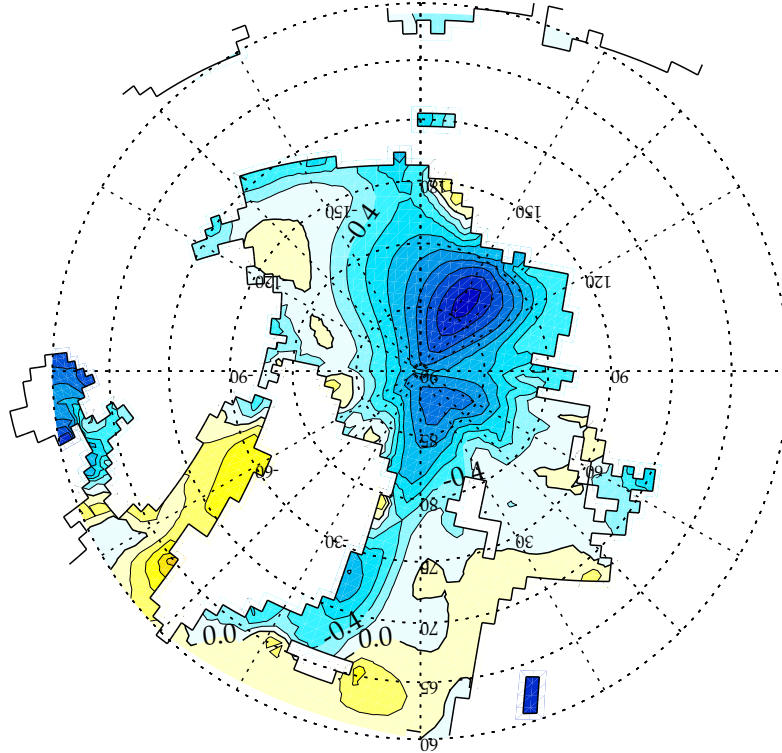
core2000 Salinity 105 m



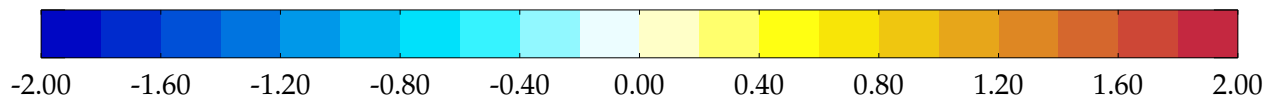
(psu): Min= 5.78, Max= 35.42, Int= 0.25



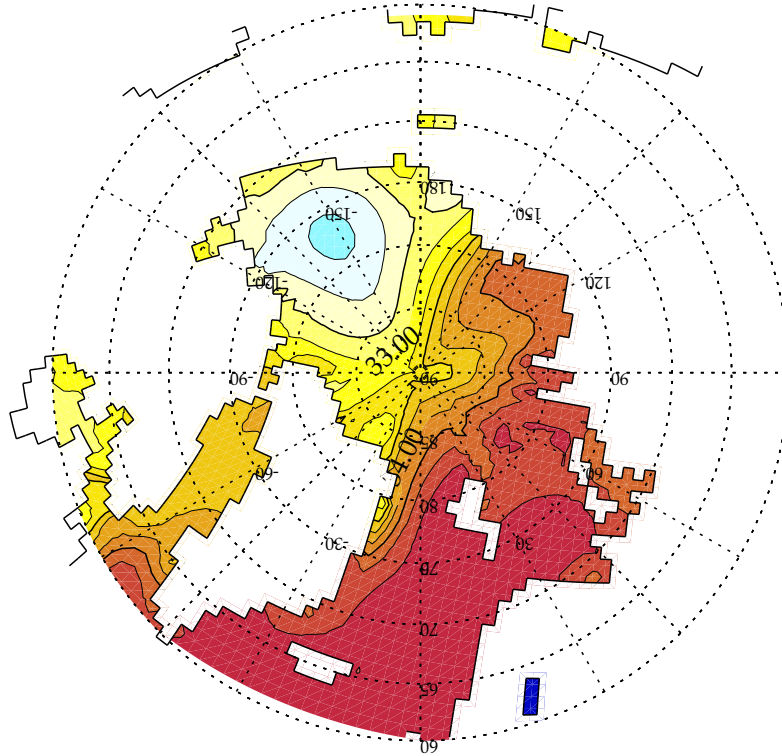
core2000 - Levitus Salinity 105 m / year 19910101_20001231



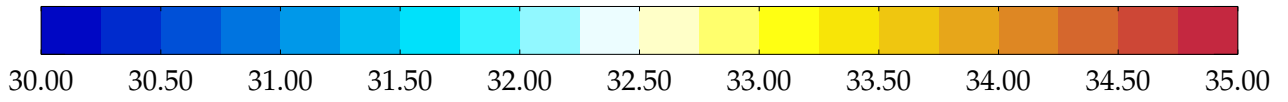
(psu): Min= -1.90, Max= 0.88, Int= 0.20



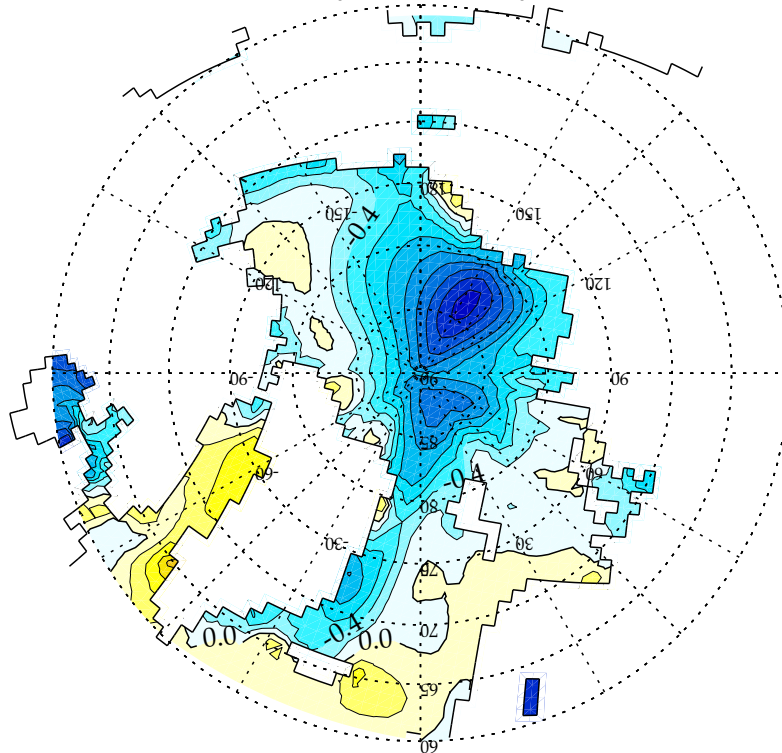
Levitus Salinity 105 m



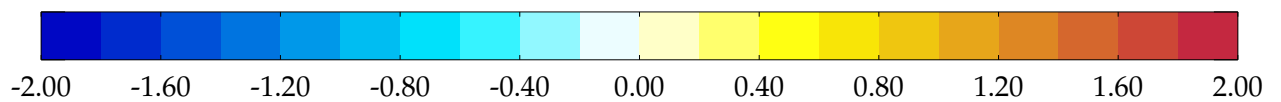
(PSU): Min= 7.42, Max= 35.28, Int= 0.25



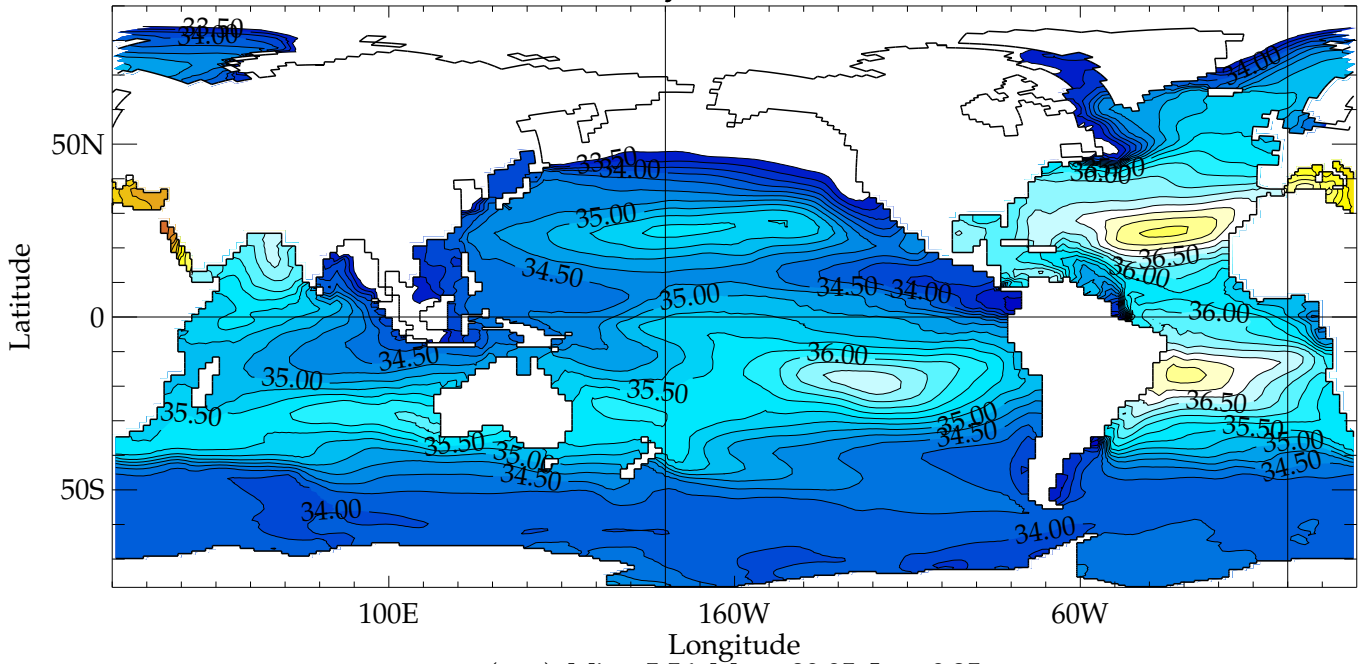
core2000 - Levitus Salinity 105 m / year 19910101_20001231



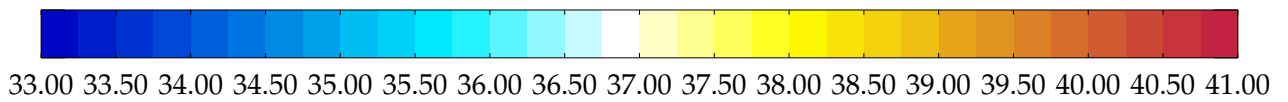
(PSU): Min= -1.90, Max= 0.88, Int= 0.20



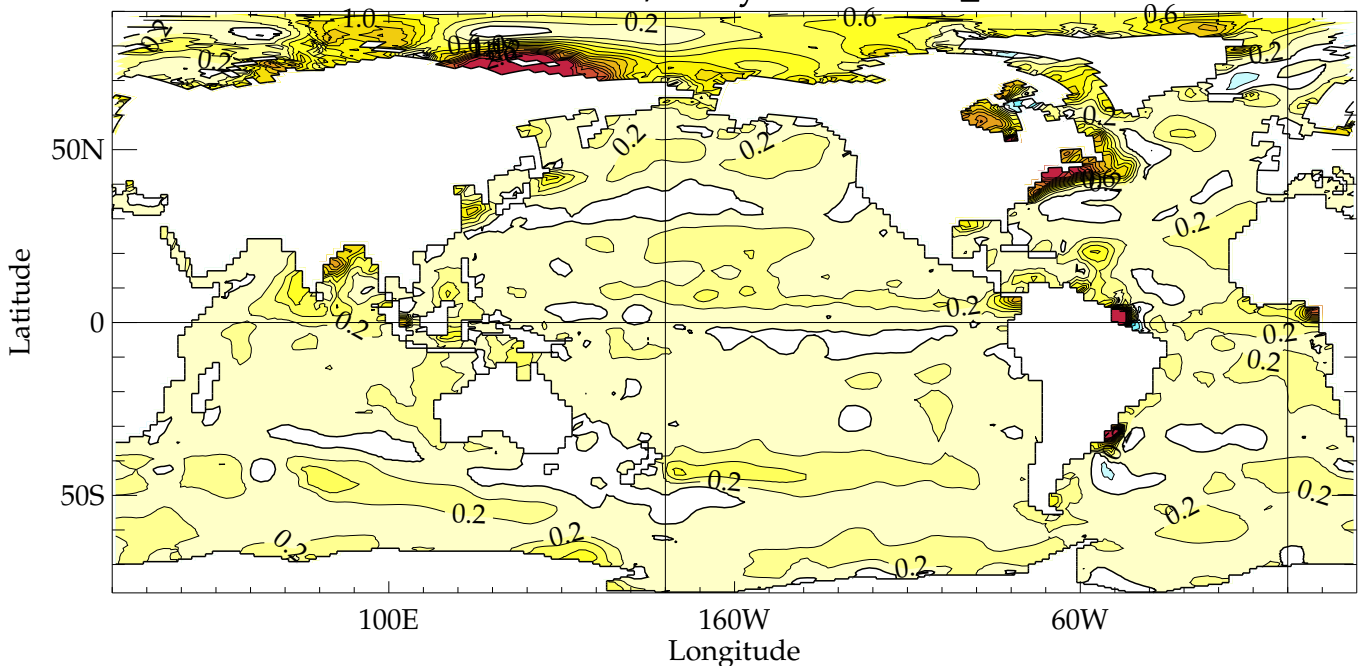
core2000 / SSS year 19910101_20001231



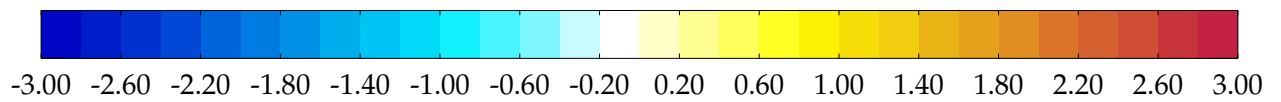
(psu): Min= 5.56, Max= 39.95, Int= 0.25



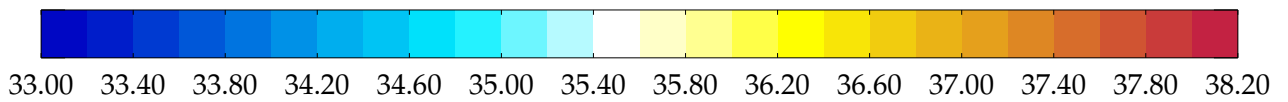
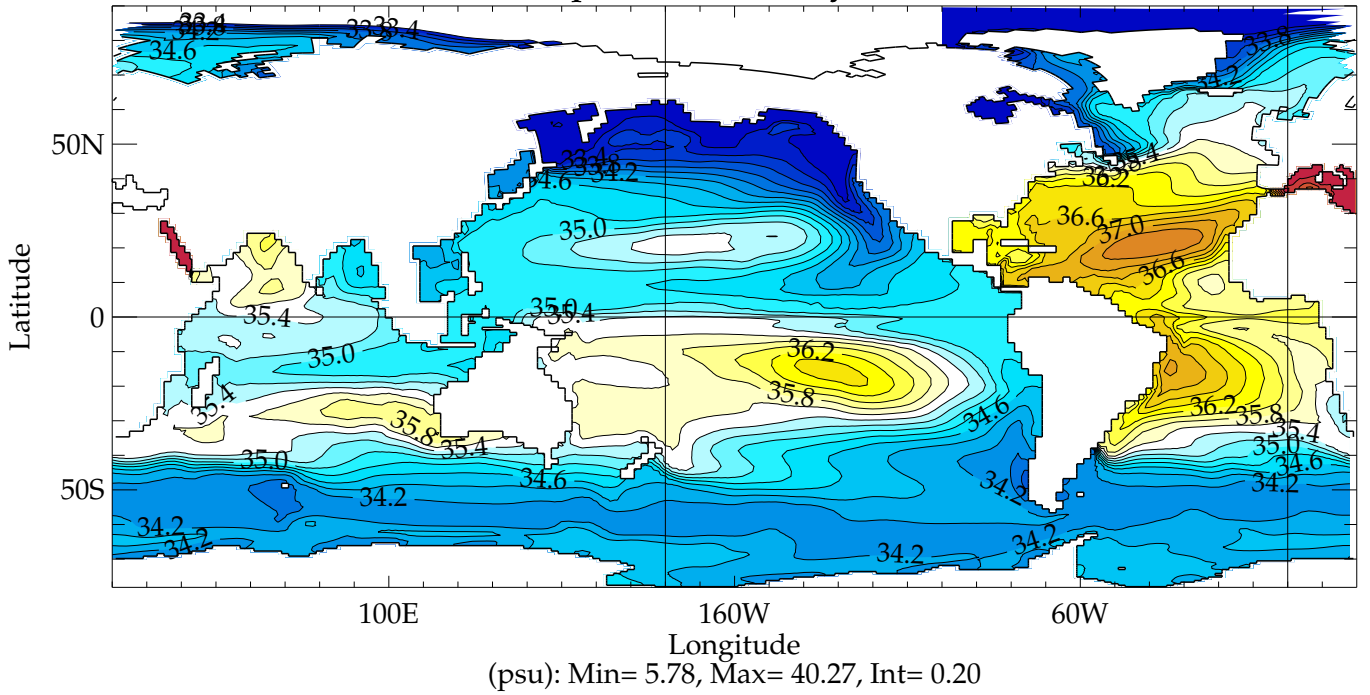
core2000 - Levitus / SSS year 19910101_20001231



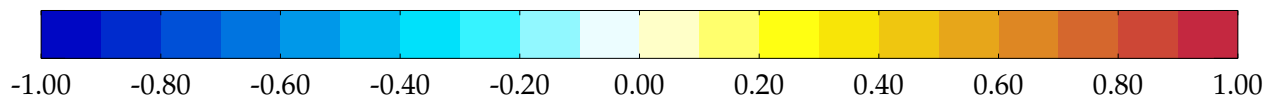
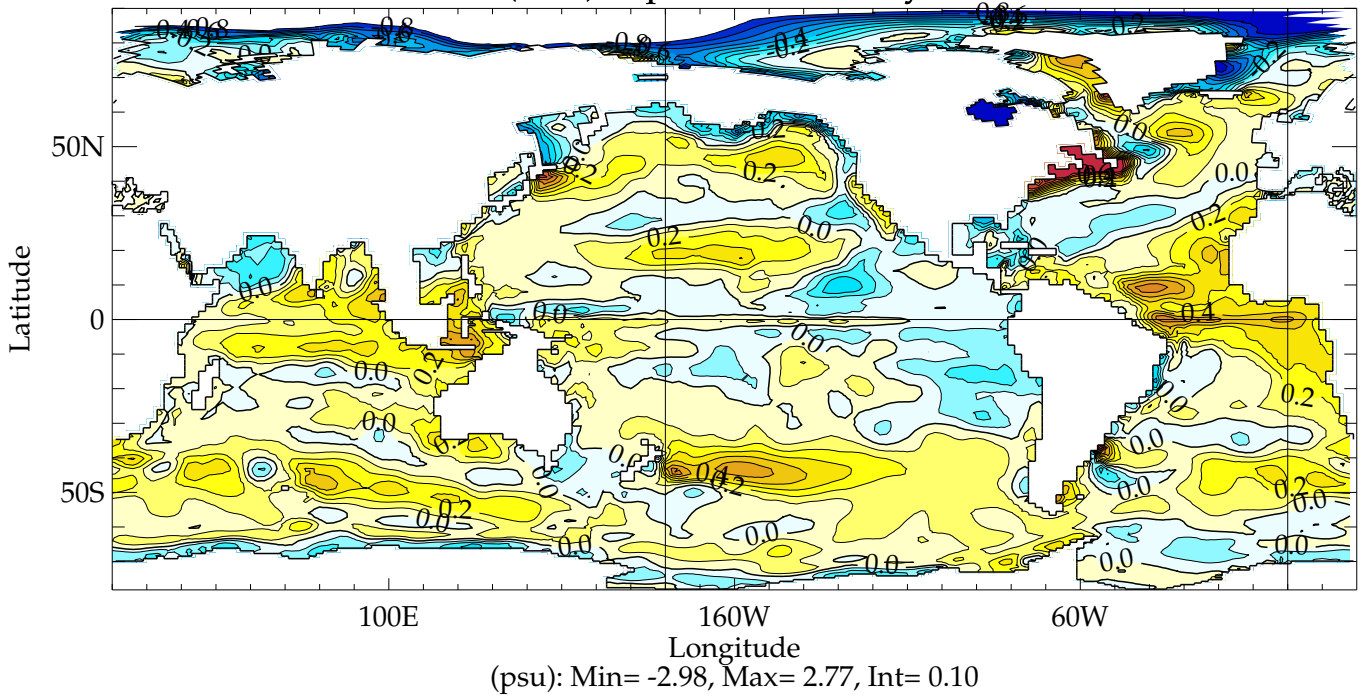
(psu): Min= -0.78, Max= 15.63, Int= 0.20



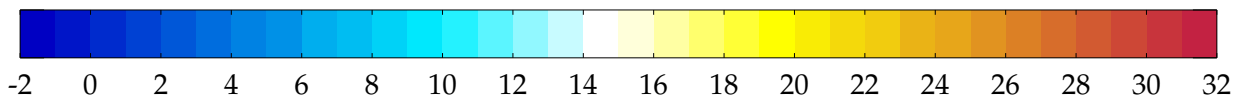
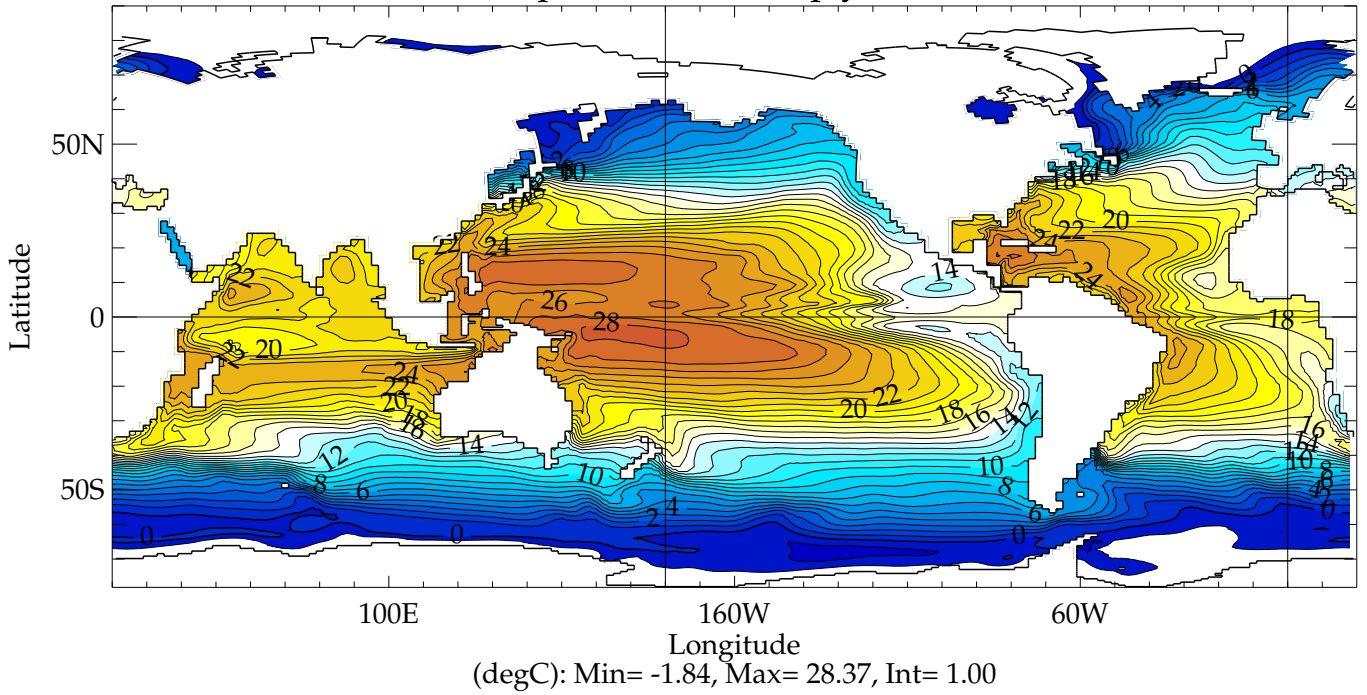
core2000 S (PSU) depth=105m / Sal year 19910101_20001231



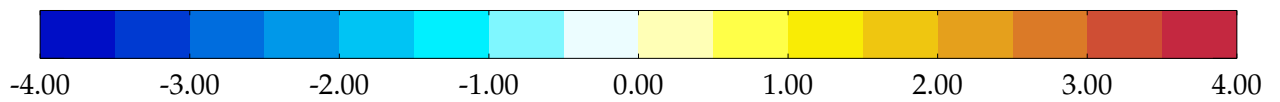
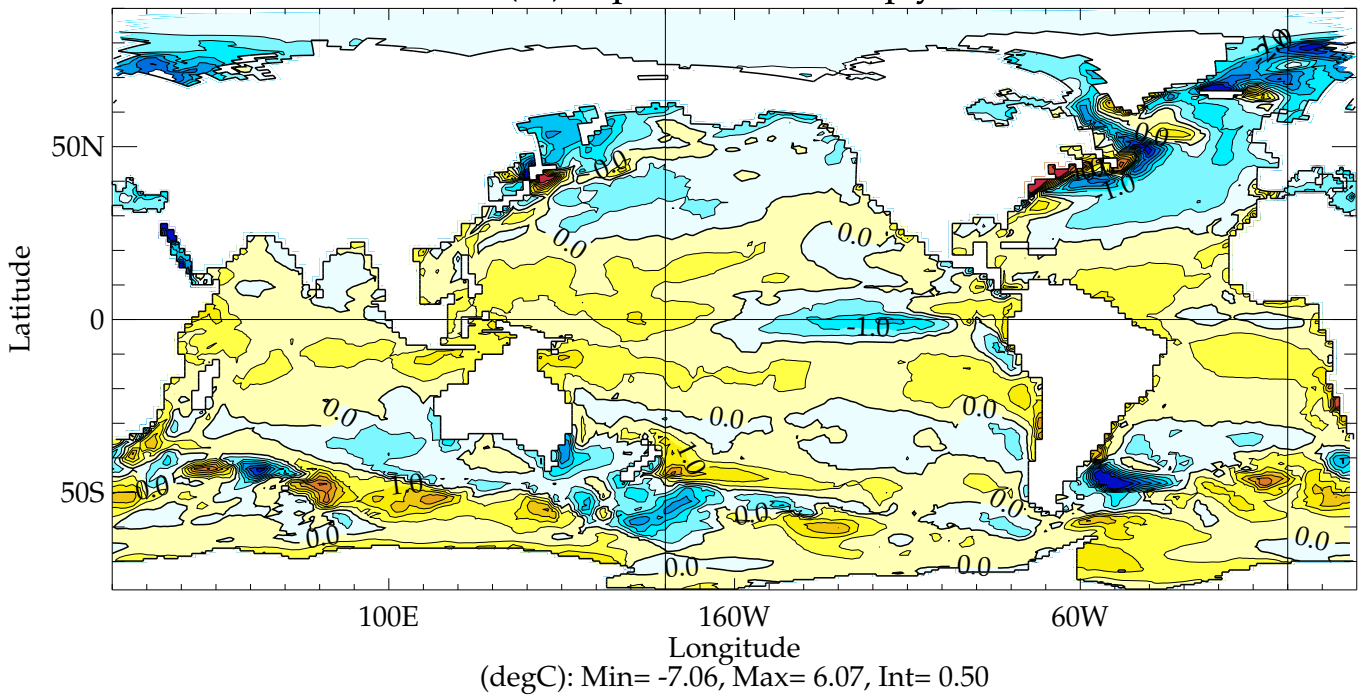
core2000 - Levitus S (PSU) depth=105m / Sal year 19910101_20001231



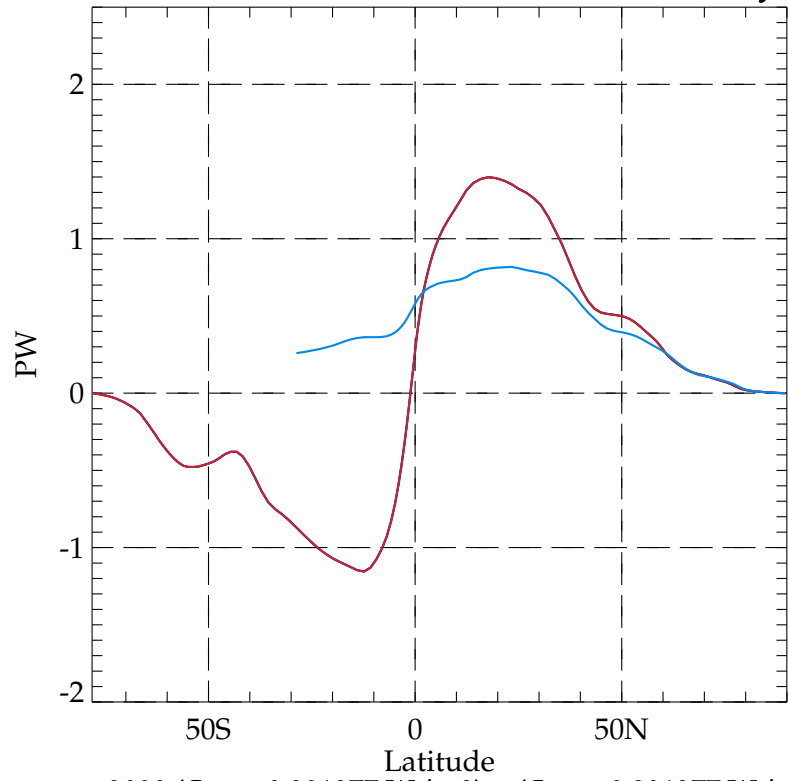
core2000 T (C) depth=105m / Temp year 19910101_20001231



core2000 - Levitus T (C) depth=105m / Temp year 19910101_20001231

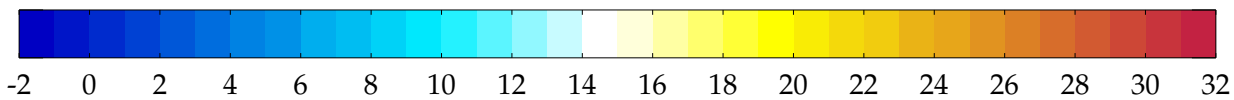
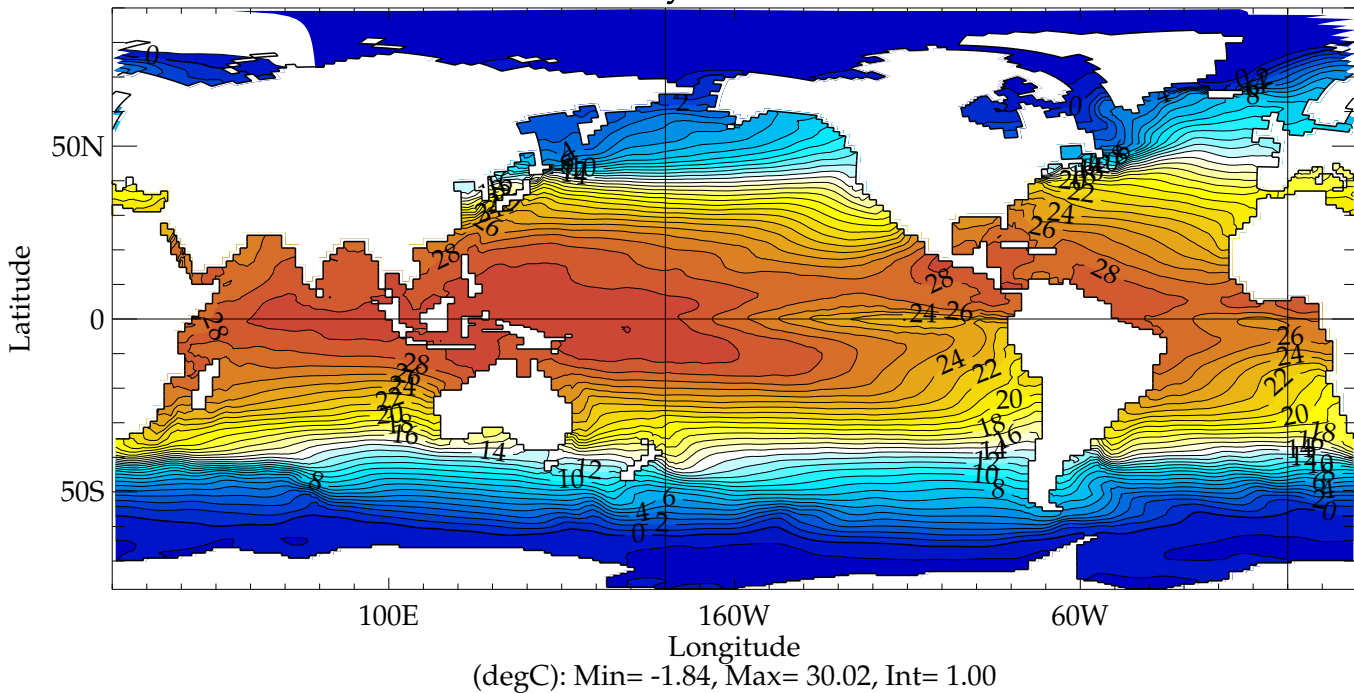


core2000 (Red) MHT (PetaW) - (Blue) Atlantic MHT (PetaW) / year 19910101_20001231

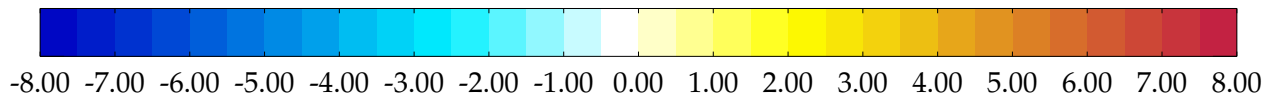
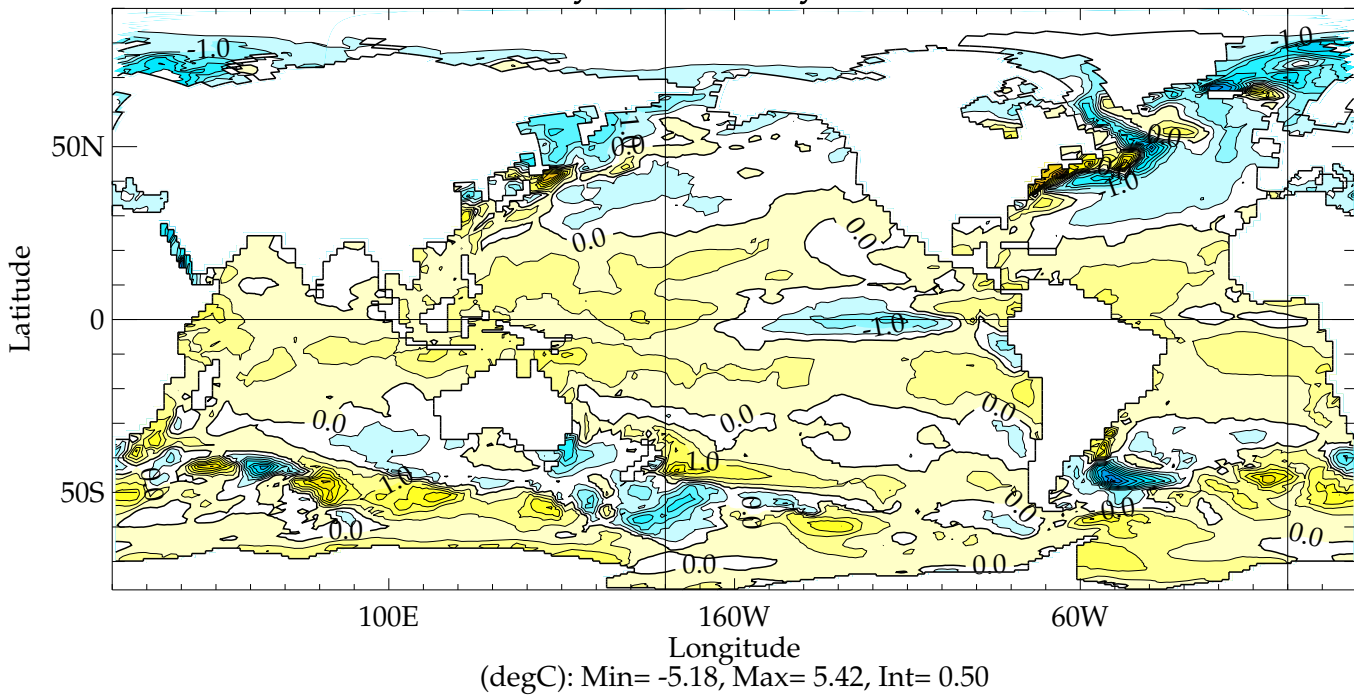


core2000 (Qnet=0.391277 W/m²) - (Qnet=0.391277 W/m²)

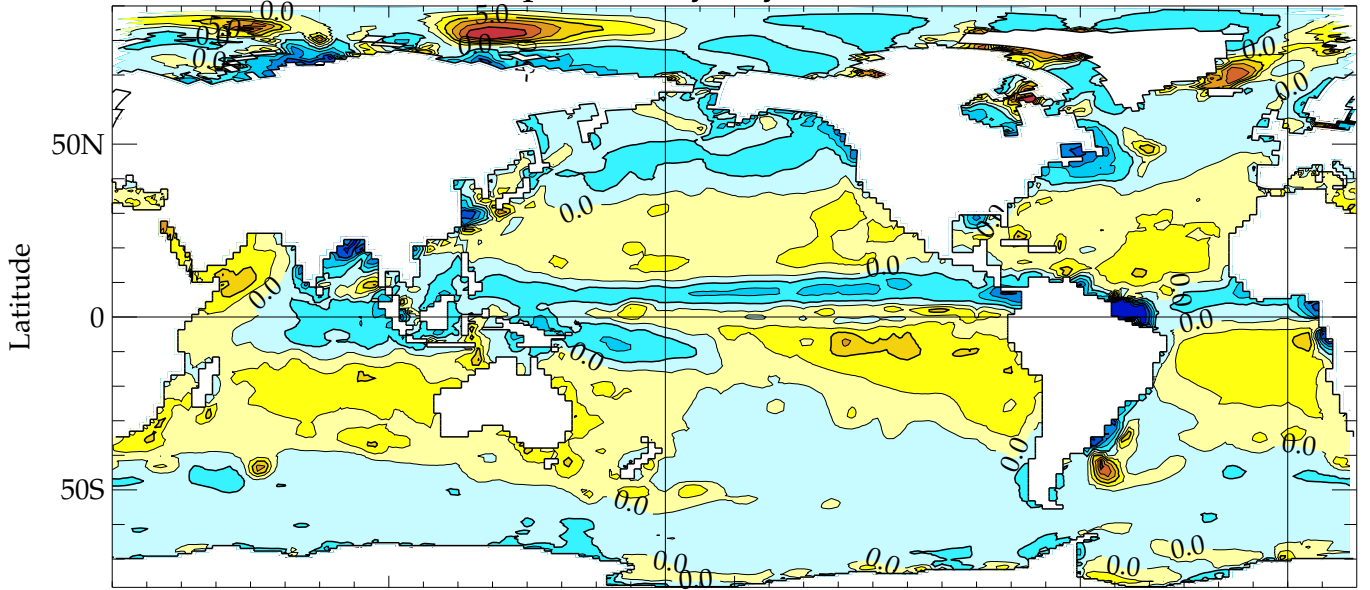
core2000 / SST year 19910101_20001231



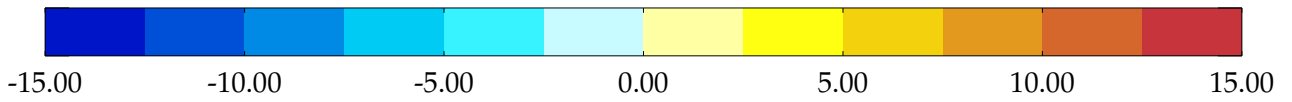
core2000 - NewReynolds / SST year 19910101_20001231



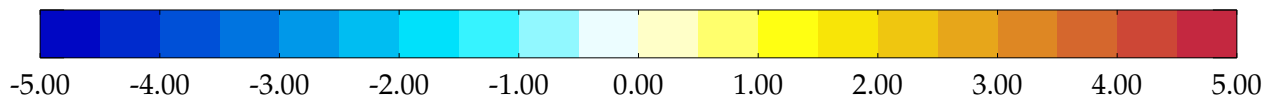
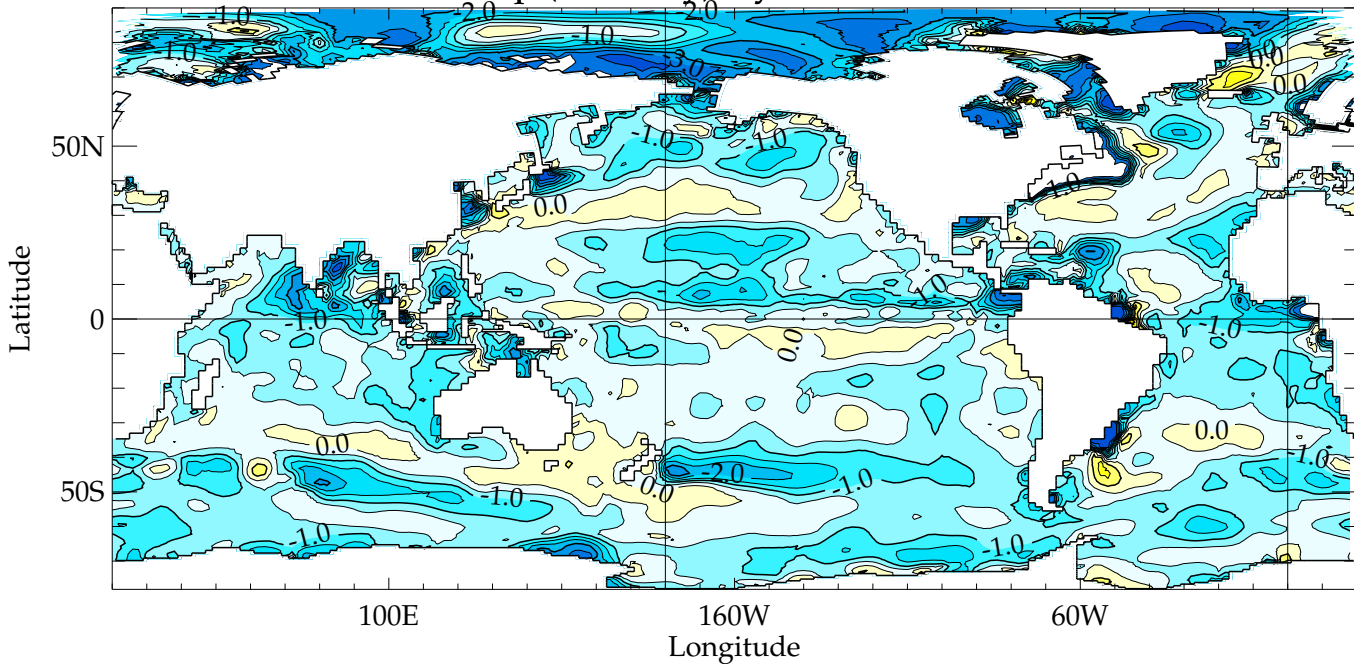
core2000 Emp (mm/day) / year 19910101_20001231



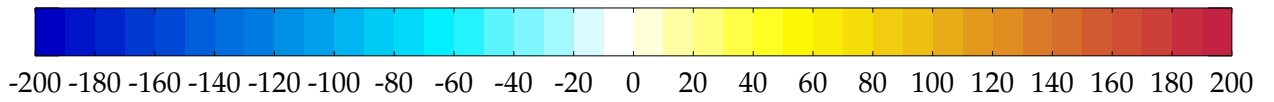
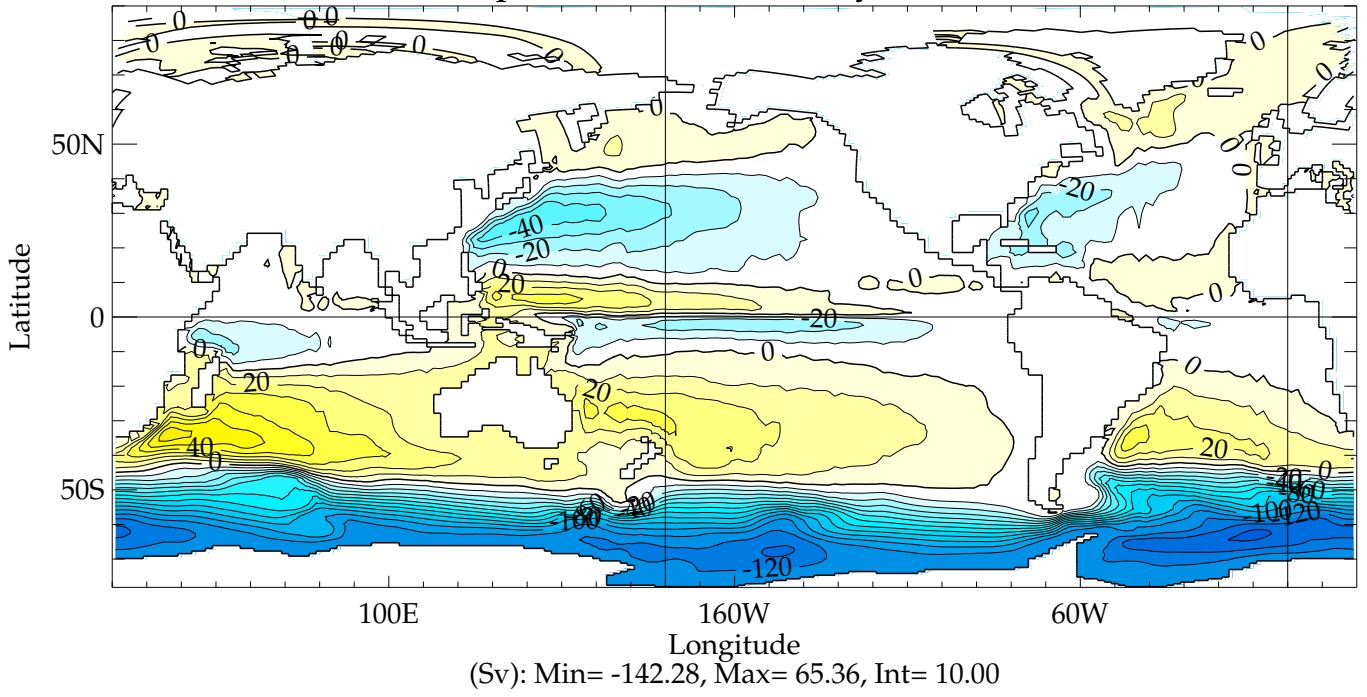
(1): Min= -54.56, Max= 41.76, Int= 2.50



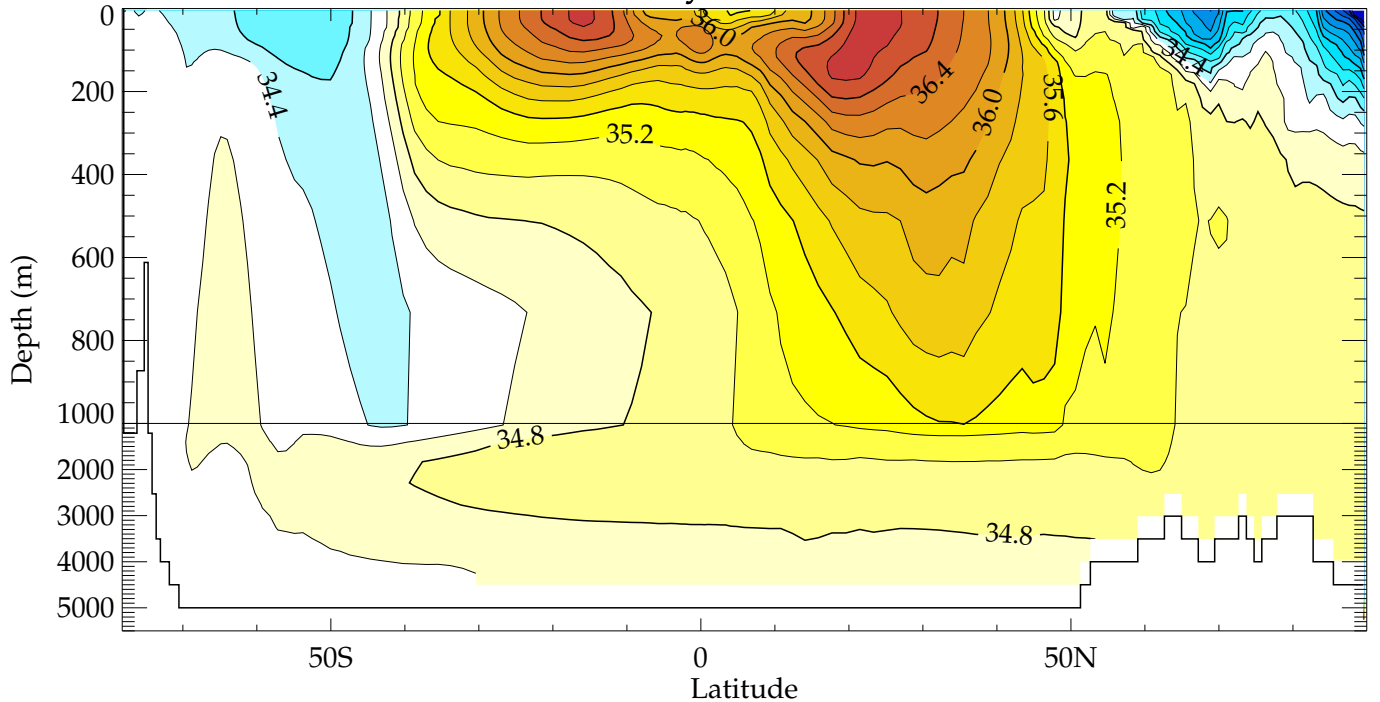
core2000 Erp (mm/day) / year 19910101_20001231



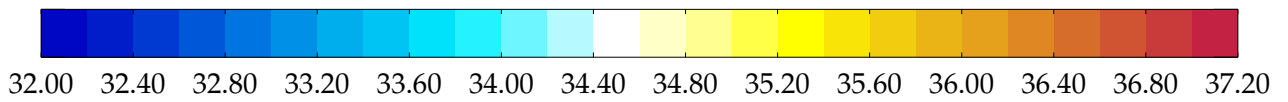
core2000 Barotropic Stream Function / year 19910101_20001231



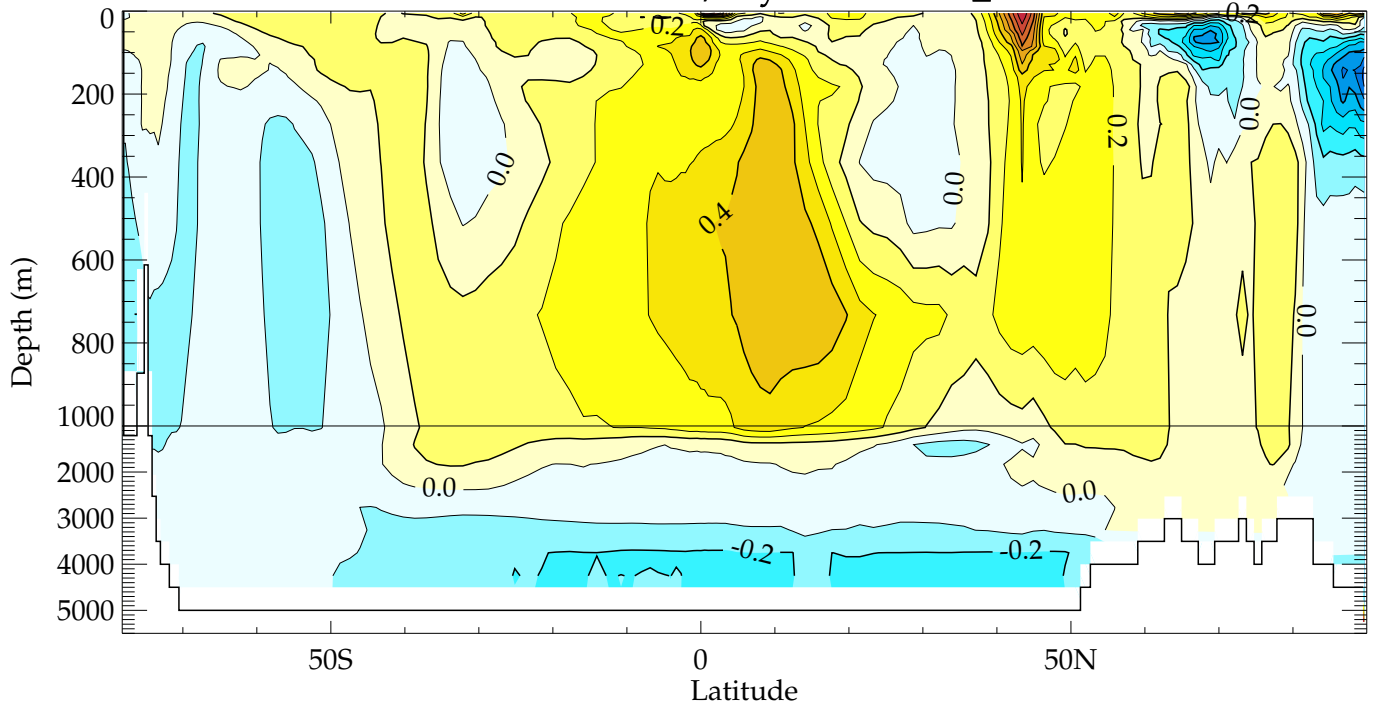
core2000 Atl / S year 19910101_20001231



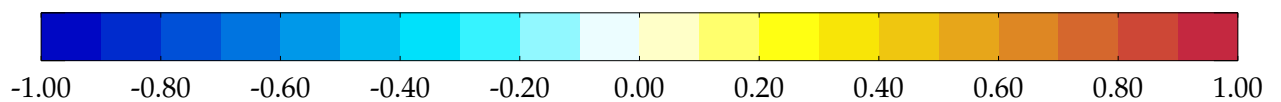
longitudes in [20.0, 380.0] - (180 points)
(PSU): Min= 31.38, Max= 36.92, Int= 0.20



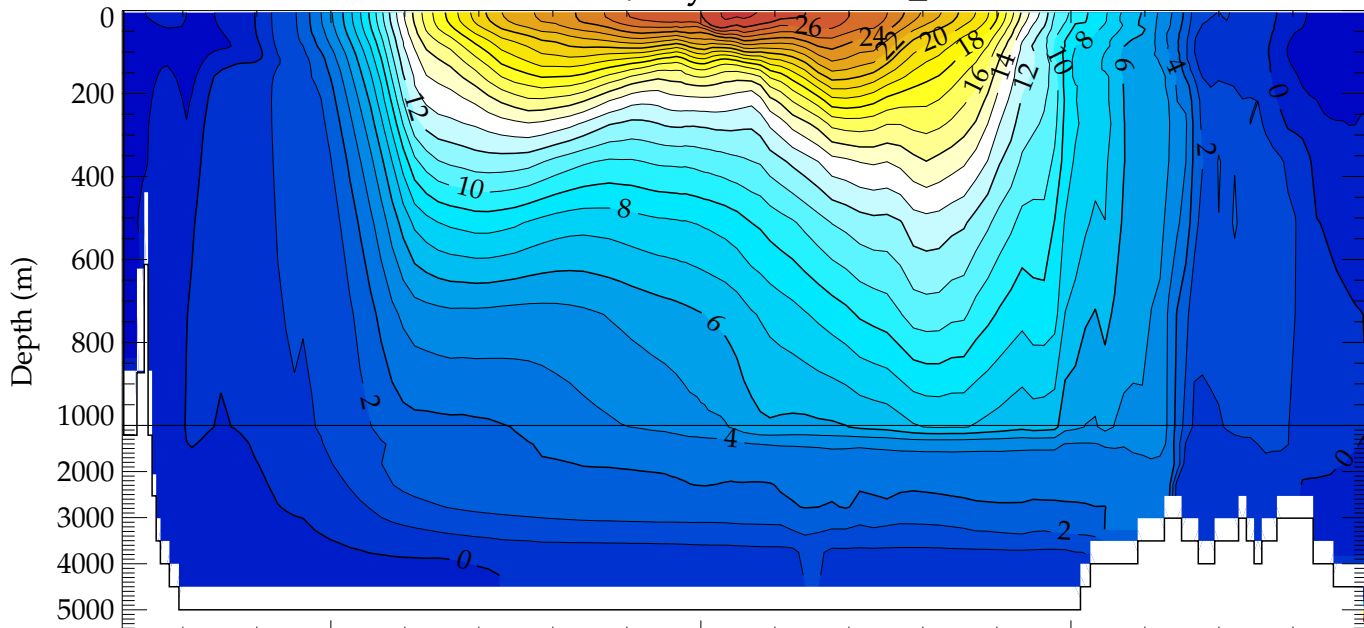
core2000 - Levitus Atl/ S year19910101_20001231



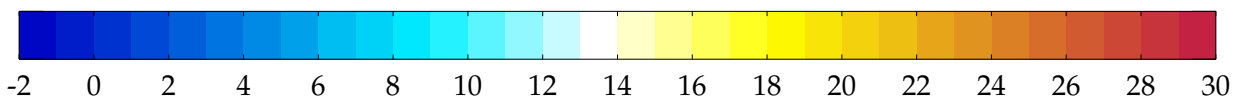
longitudes in [20.0, 380.0] - (180 points)
(PSU): Min= -0.74, Max= 1.05, Int= 0.10



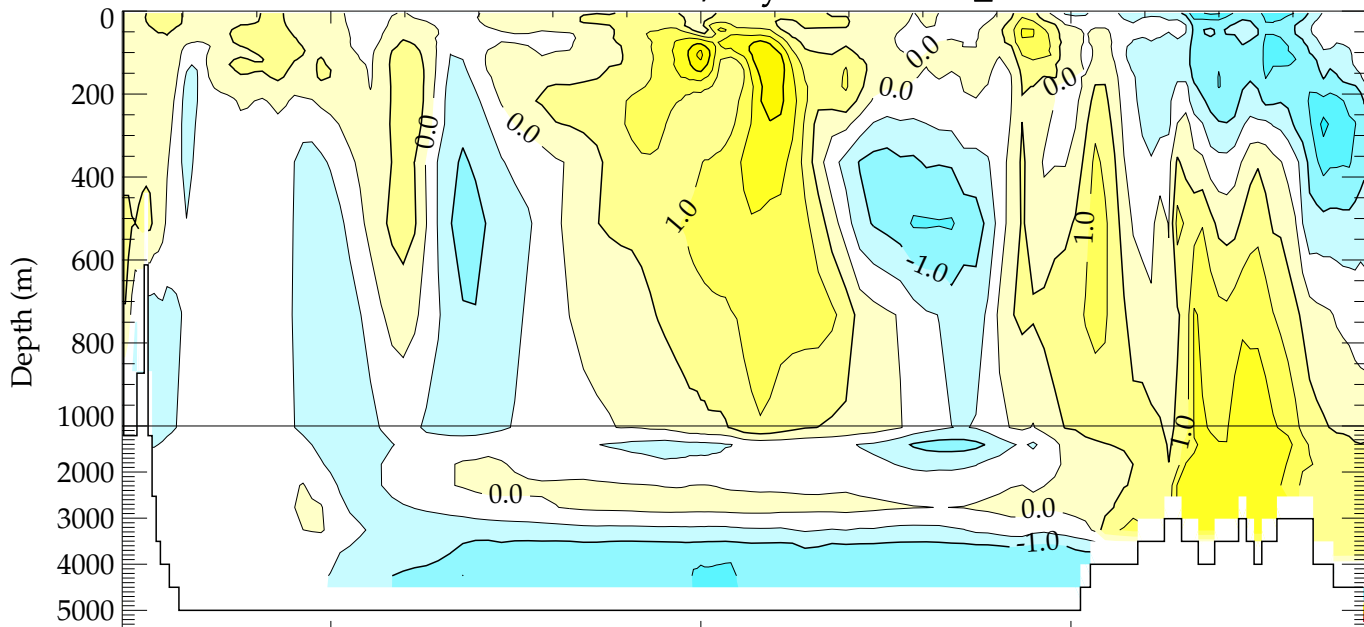
core2000 Atl / T year 19910101_20001231



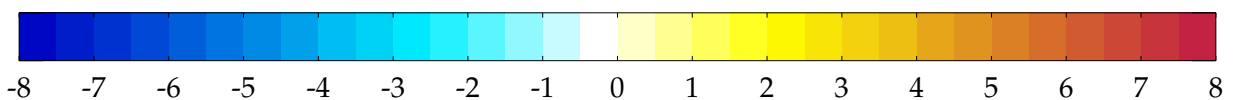
longitudes in [20.0, 380.0] - (180 points)
(degC): Min= -1.71, Max= 28.21, Int= 1.00



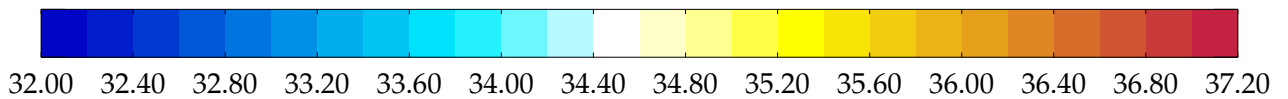
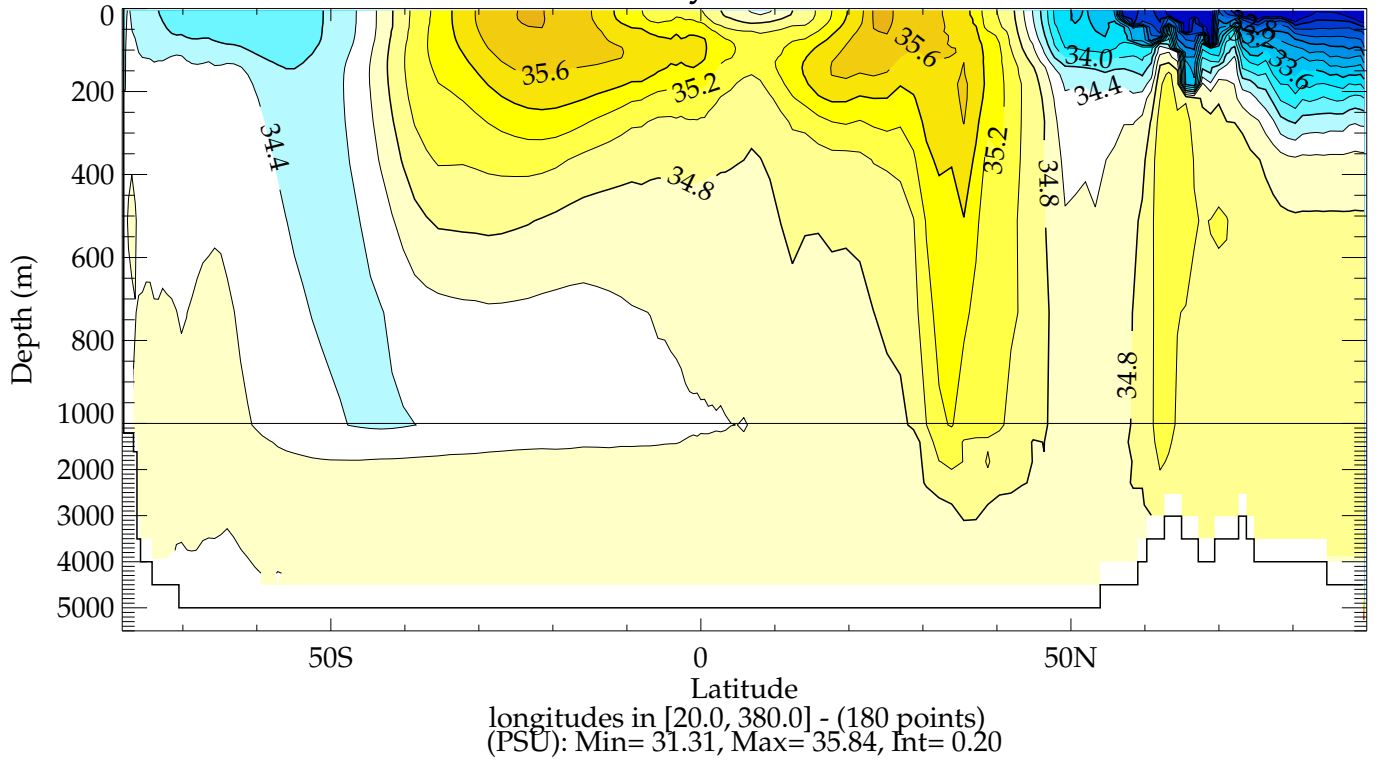
core2000 - Levitus Atl/ T year19910101_20001231



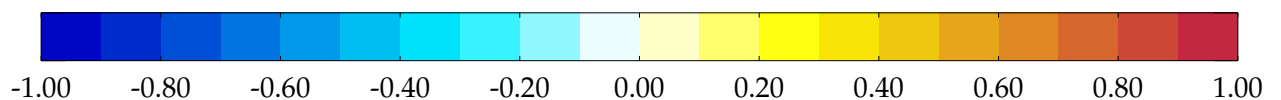
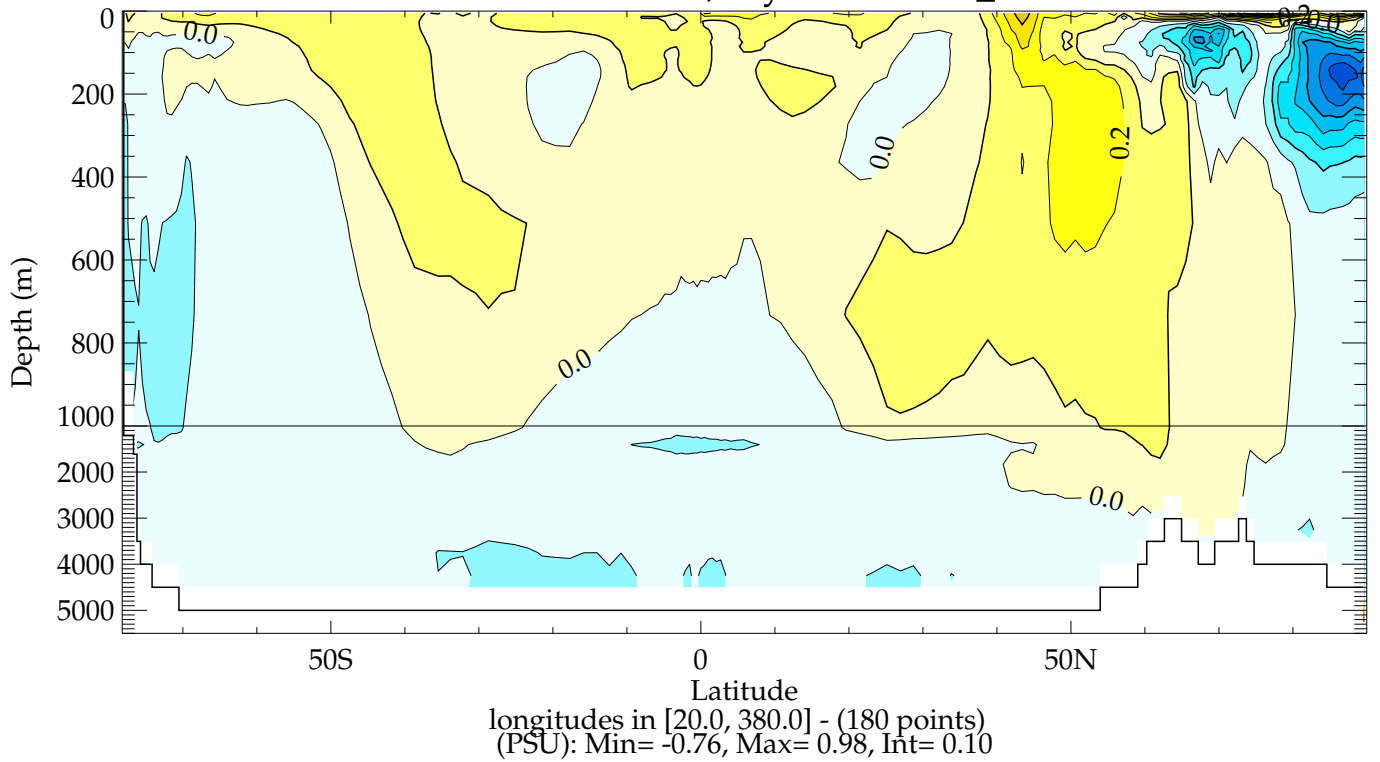
longitudes in [20.0, 380.0] - (180 points)
(degC): Min= -2.15, Max= 2.58, Int= 0.50



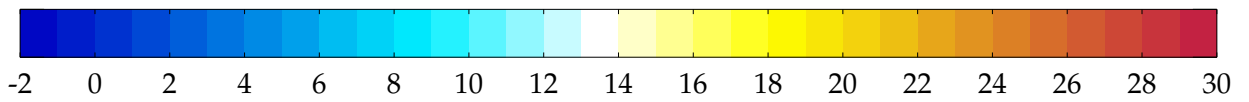
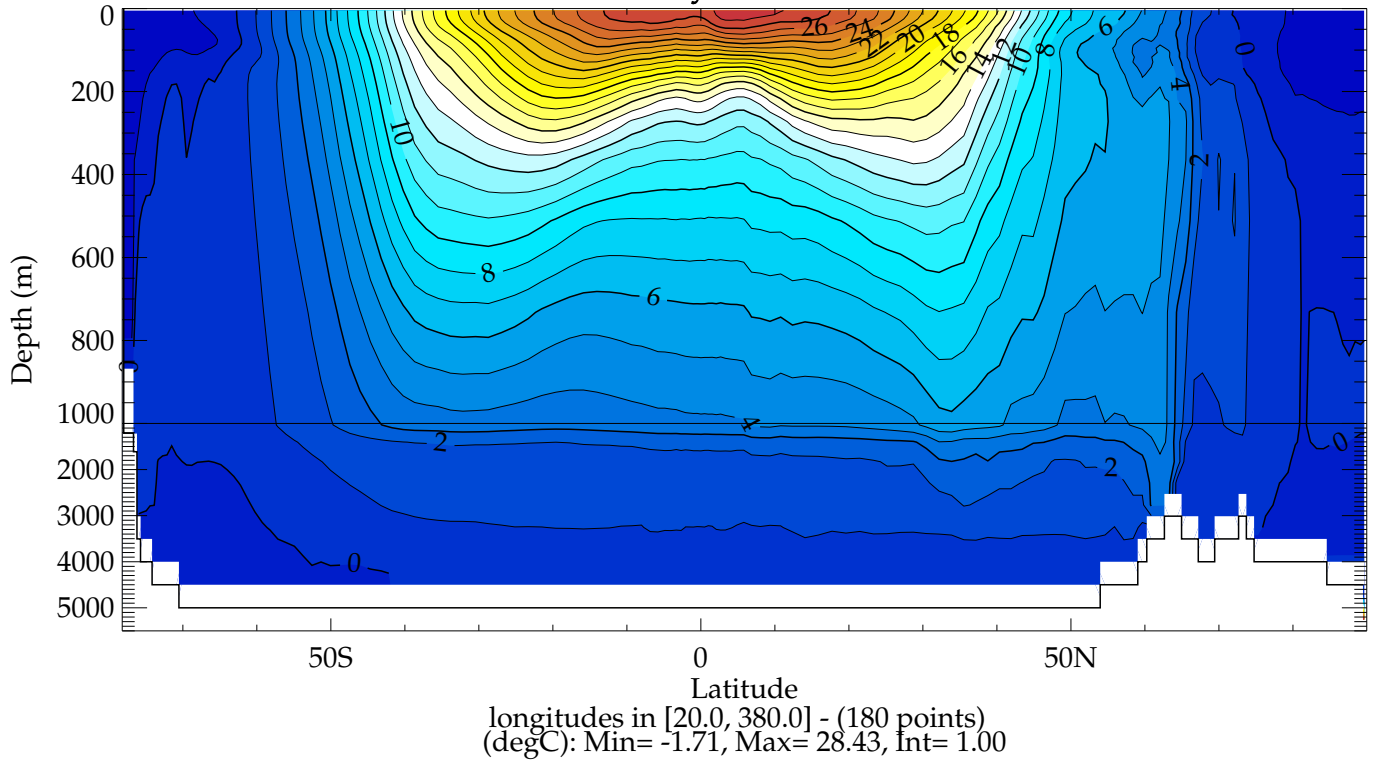
core2000 Glo / S year 19910101_20001231



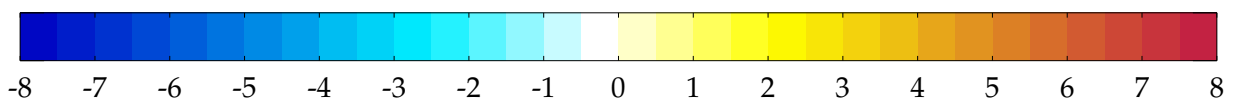
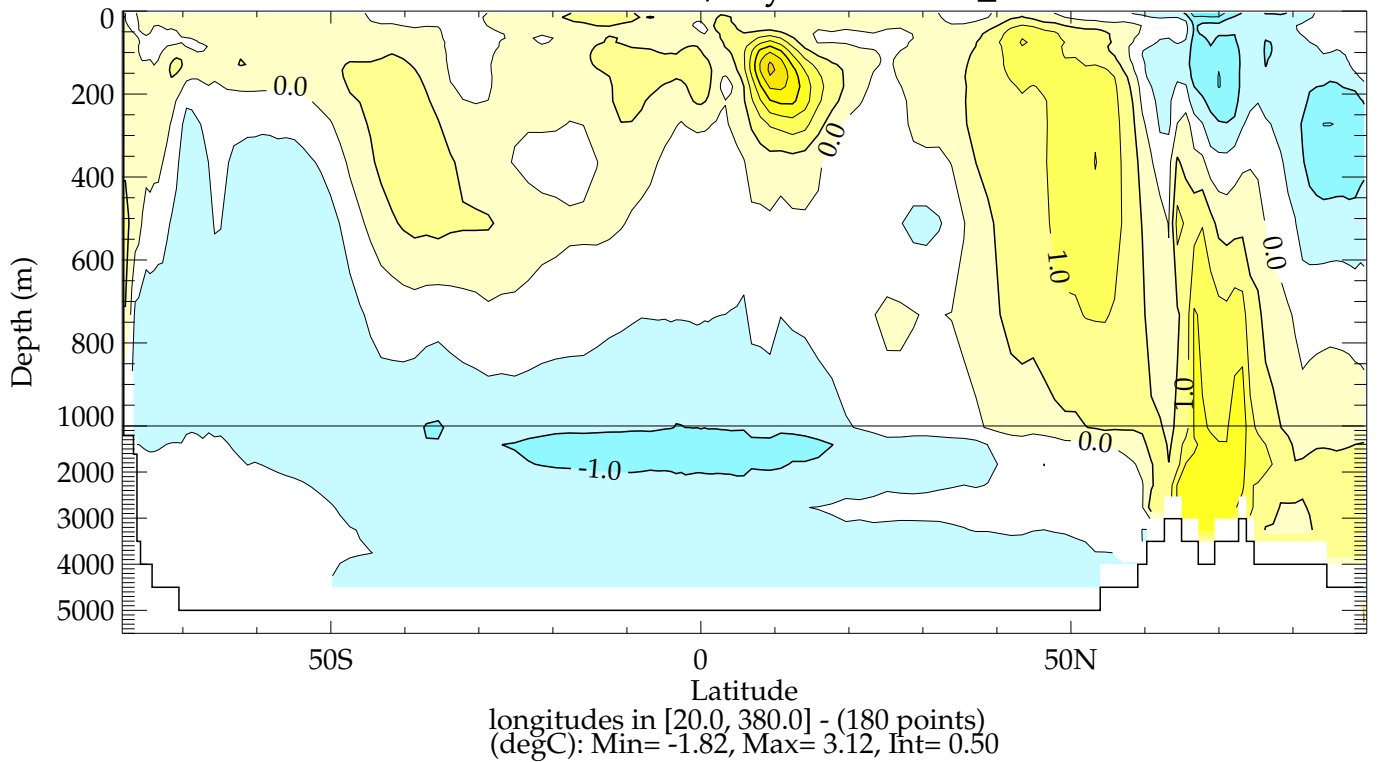
core2000 - Levitus Glo/ S year19910101_20001231



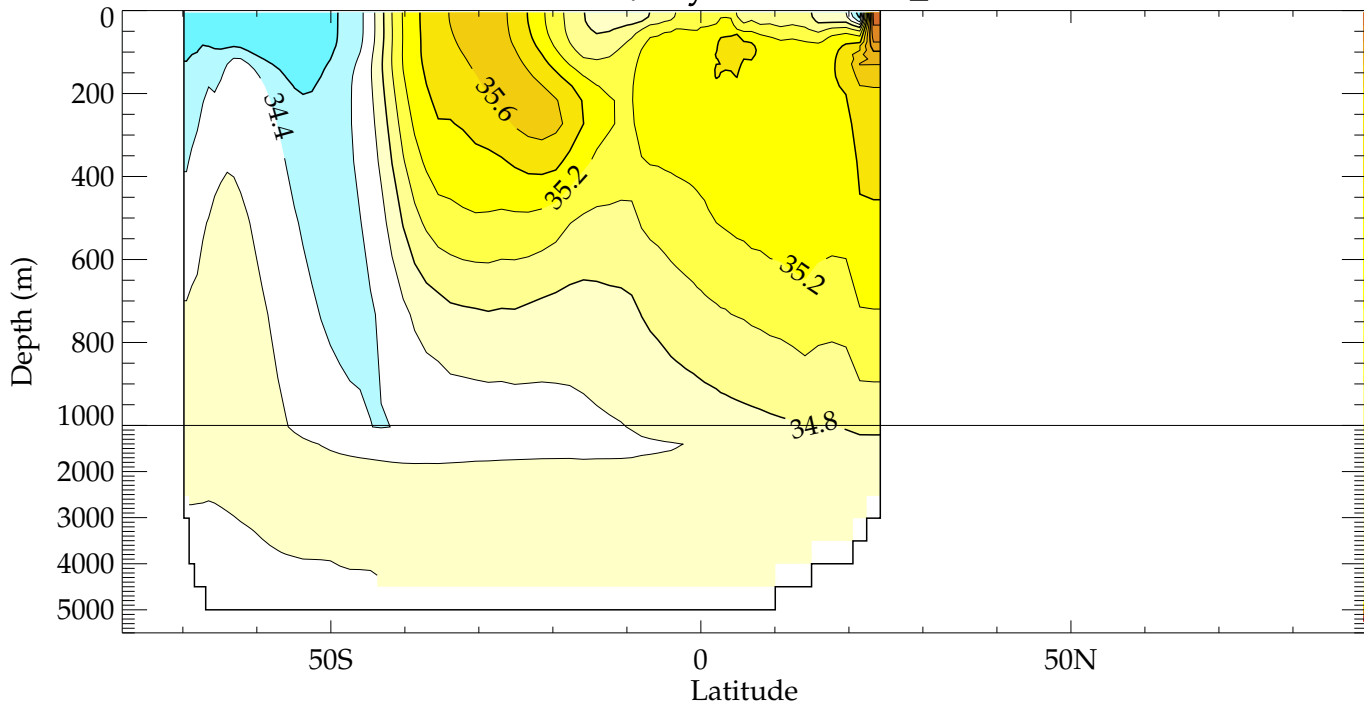
core2000 Glo / T year 19910101_20001231



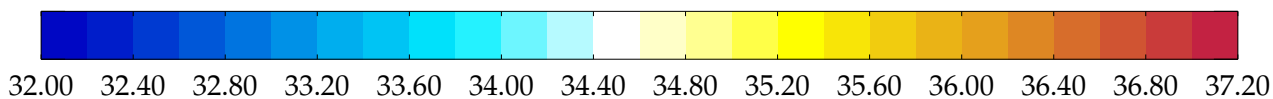
core2000 - Levitus Glo/ T year19910101_20001231



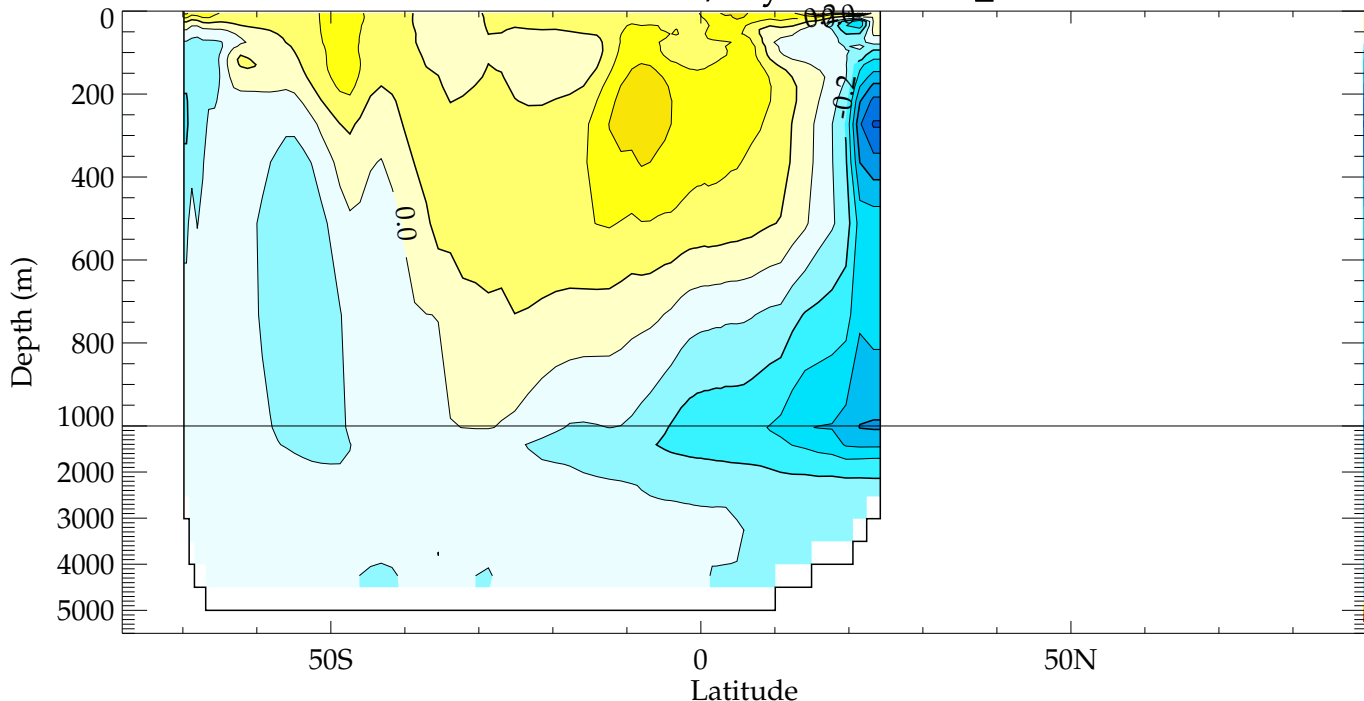
core2000 Ind / S year 19910101_20001231



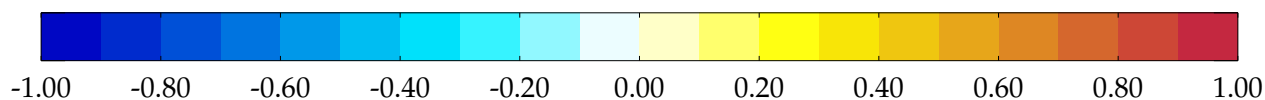
longitudes in [20.0, 380.0] - (180 points)
(PSU): Min= 34.01, Max= 36.47, Int= 0.20



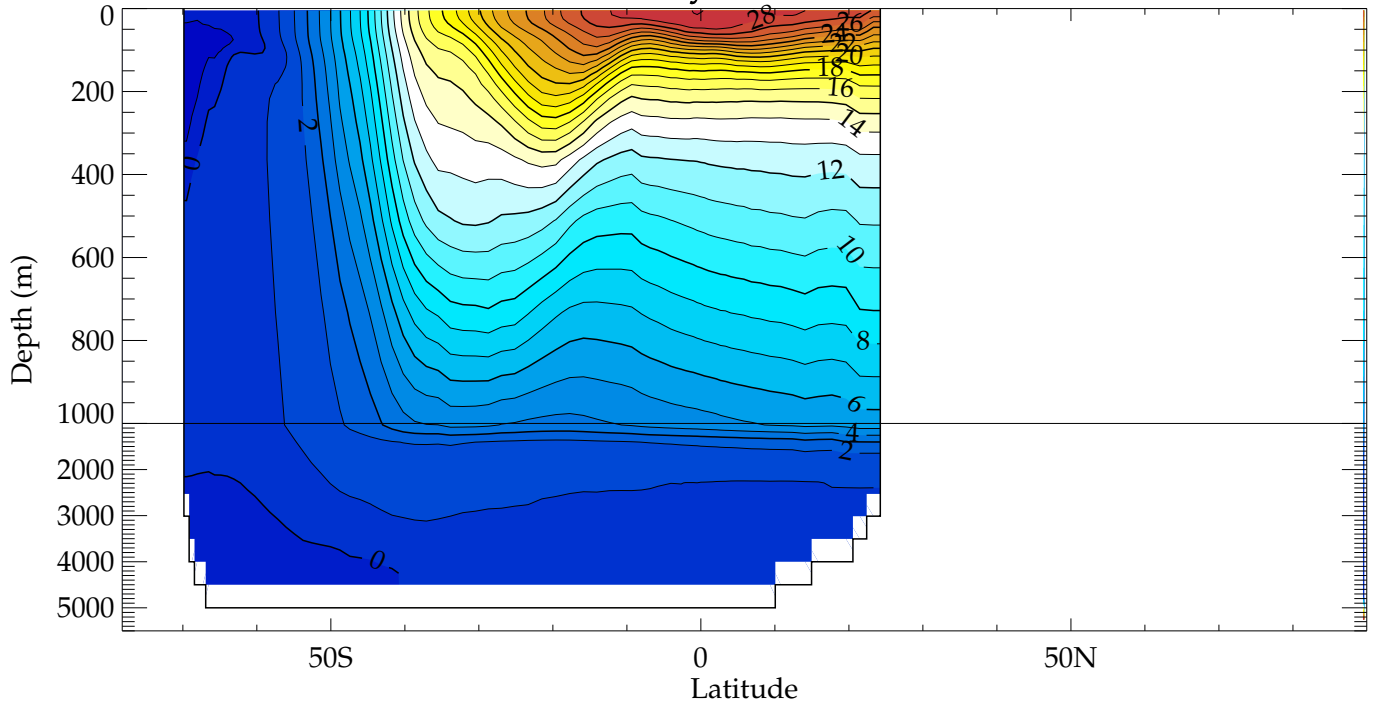
core2000 - Levitus Ind/ S year19910101_20001231



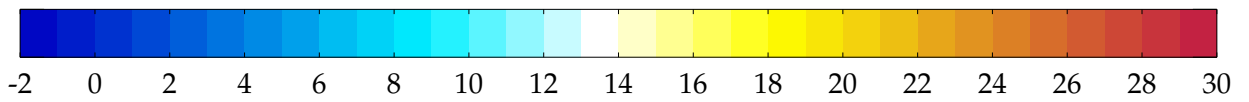
longitudes in [20.0, 380.0] - (180 points)
(PSU): Min= -0.71, Max= 0.60, Int= 0.10



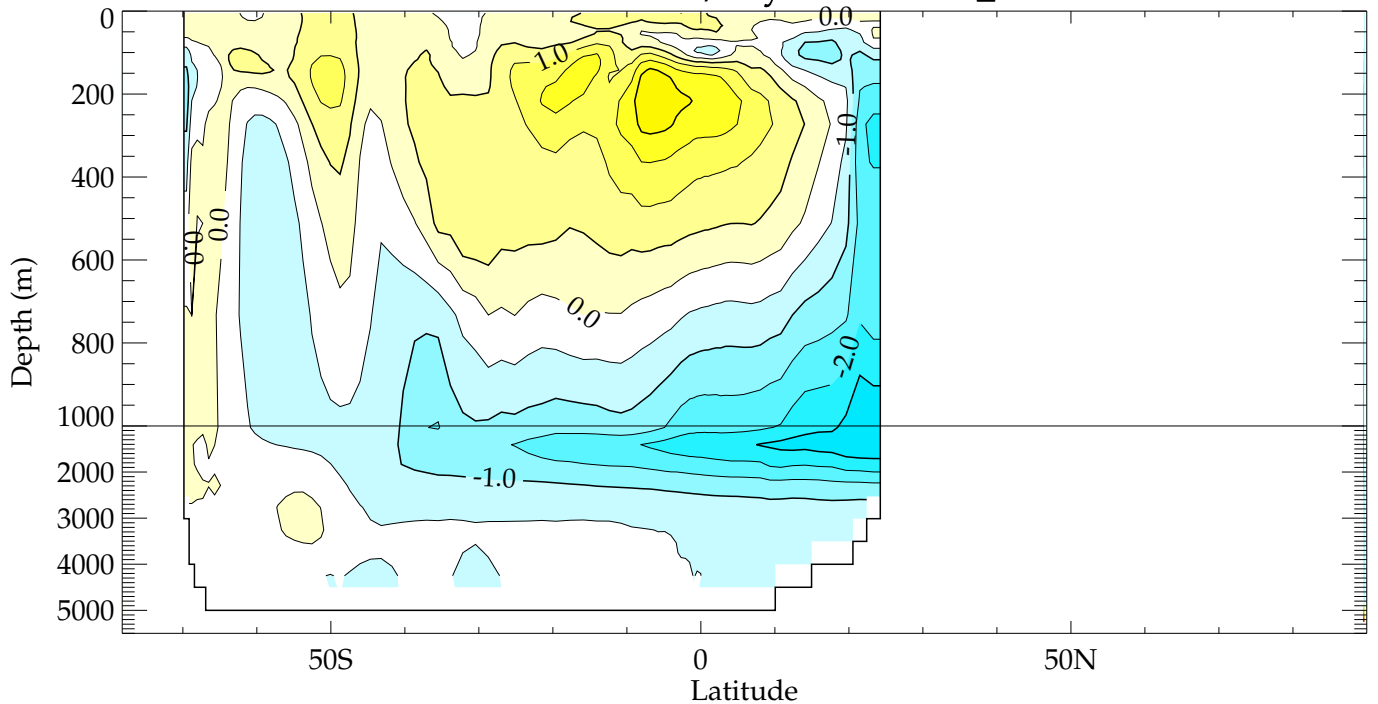
core2000 Ind / T year 19910101_20001231



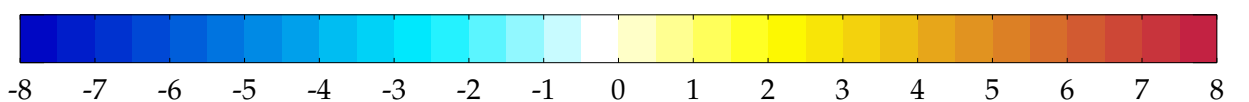
longitudes in [20.0, 380.0] - (180 points)
(degC): Min= -1.74, Max= 29.03, Int= 1.00



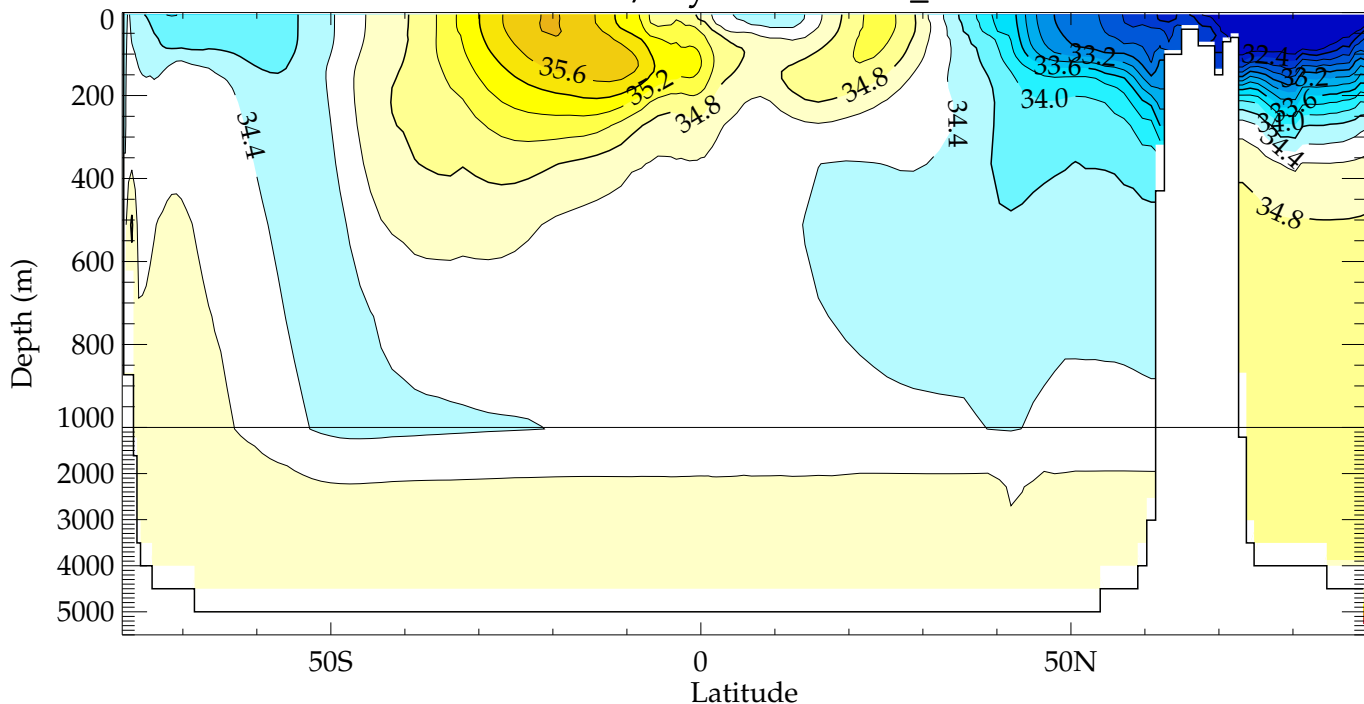
core2000 - Levitus Ind/ T year19910101_20001231



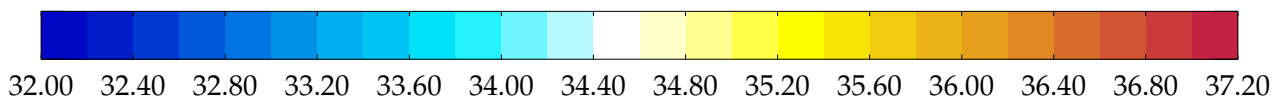
longitudes in [20.0, 380.0] - (180 points)
(degC): Min= -3.00, Max= 2.46, Int= 0.50



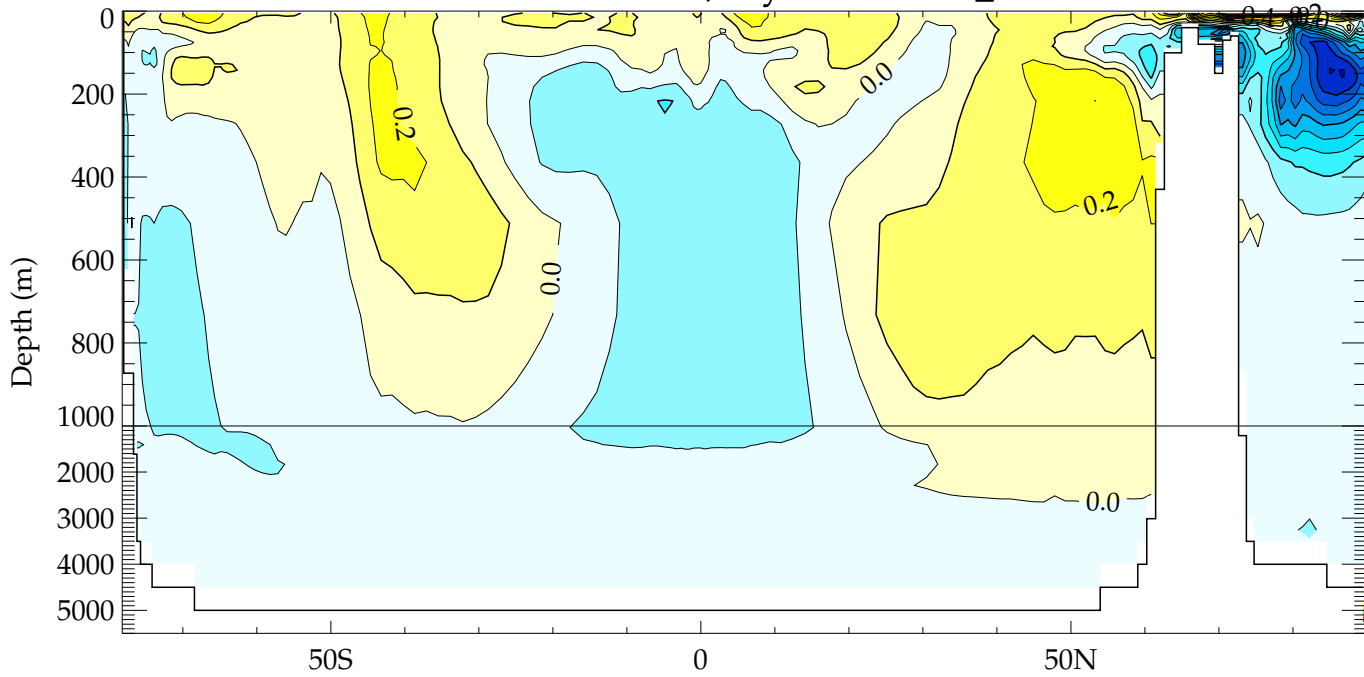
core2000 Pac / S year 19910101_20001231



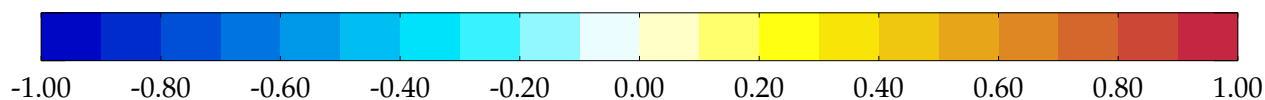
longitudes in [20.0, 380.0] - (180 points)
(PSU): Min= 29.13, Max= 35.81, Int= 0.20



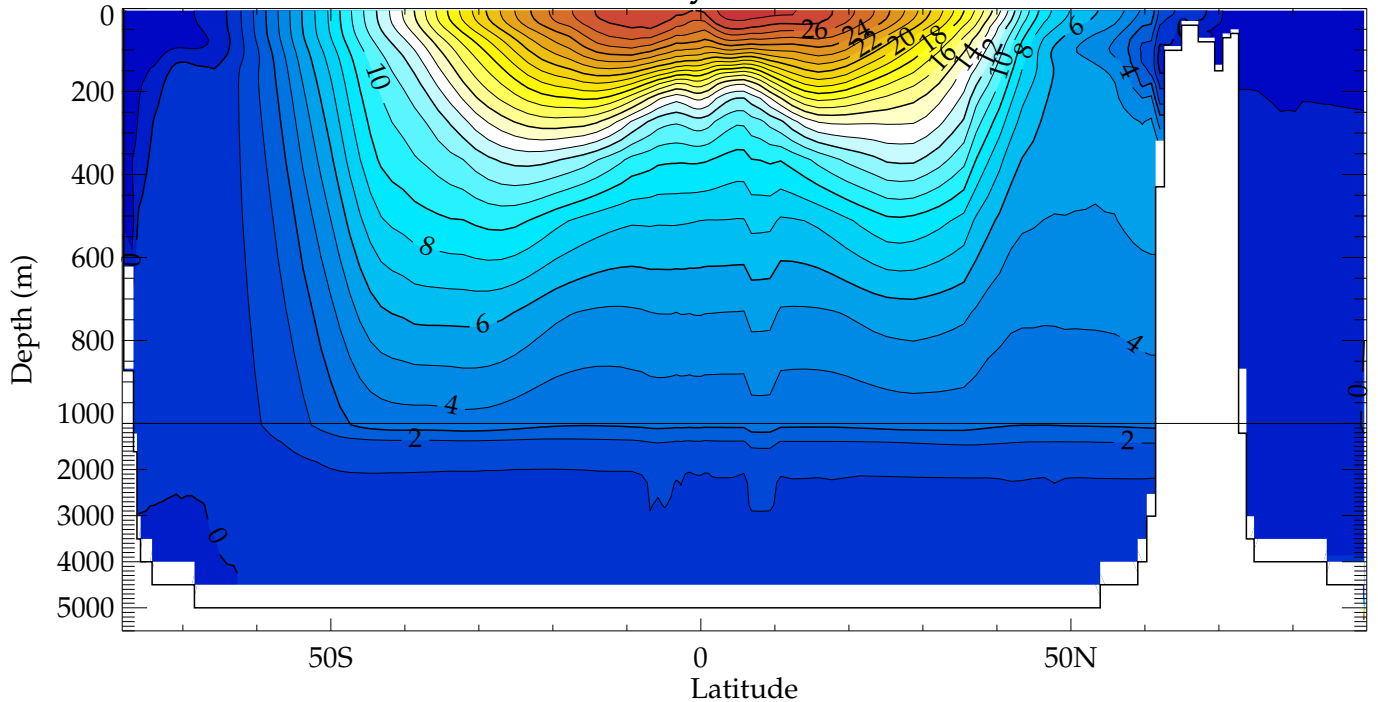
core2000 - Levitus Pac/ S year19910101_20001231



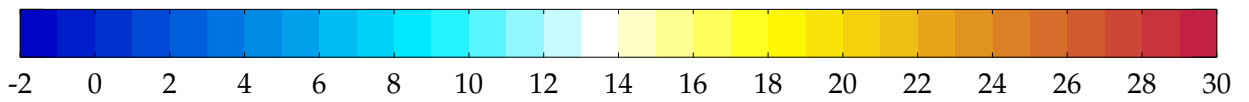
longitudes in [20.0, 380.0] - (180 points)
(PSU): Min= -0.91, Max= 1.49, Int= 0.10



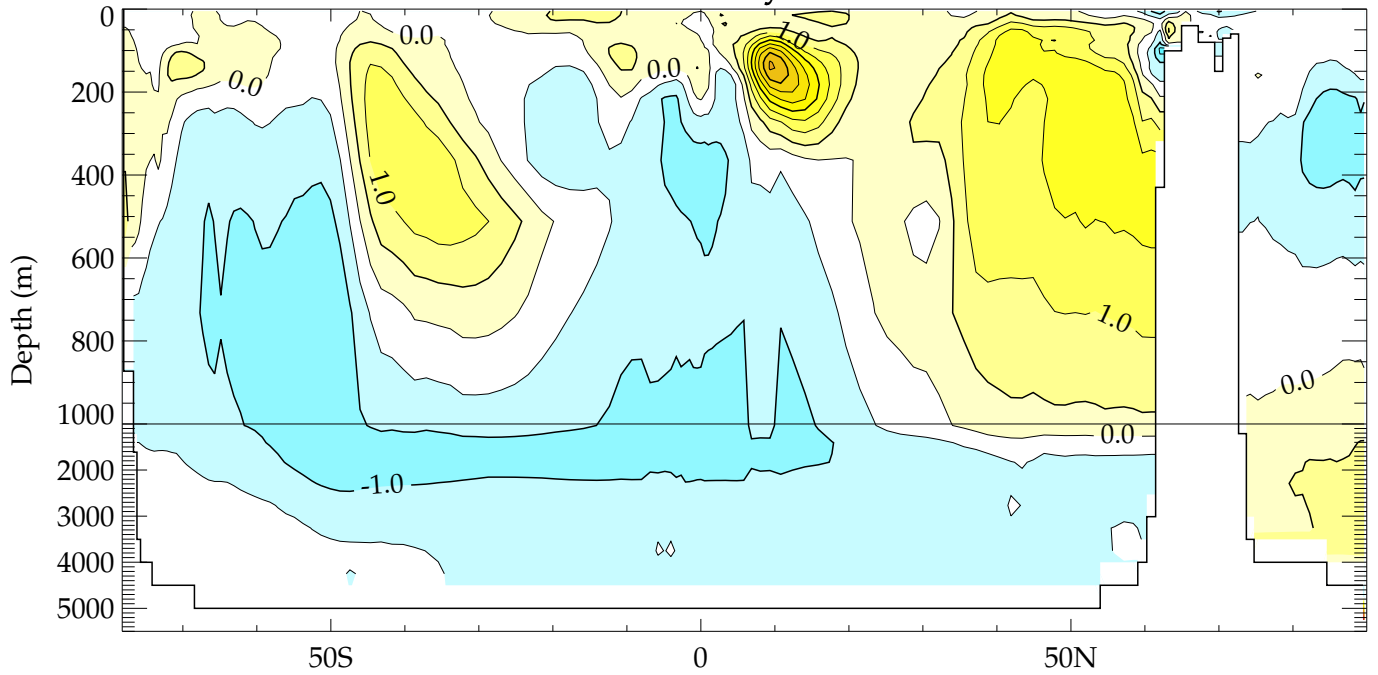
core2000 Pac / T year 19910101_20001231



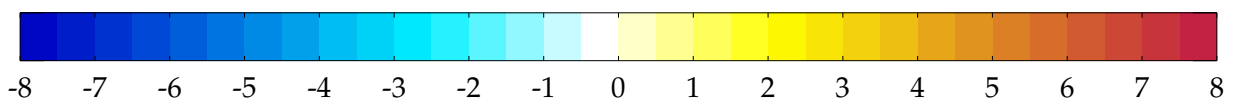
longitudes in [20.0, 380.0] - (180 points)
(degC): Min= -1.71, Max= 28.44, Int= 1.00



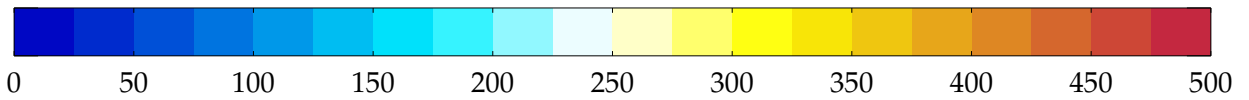
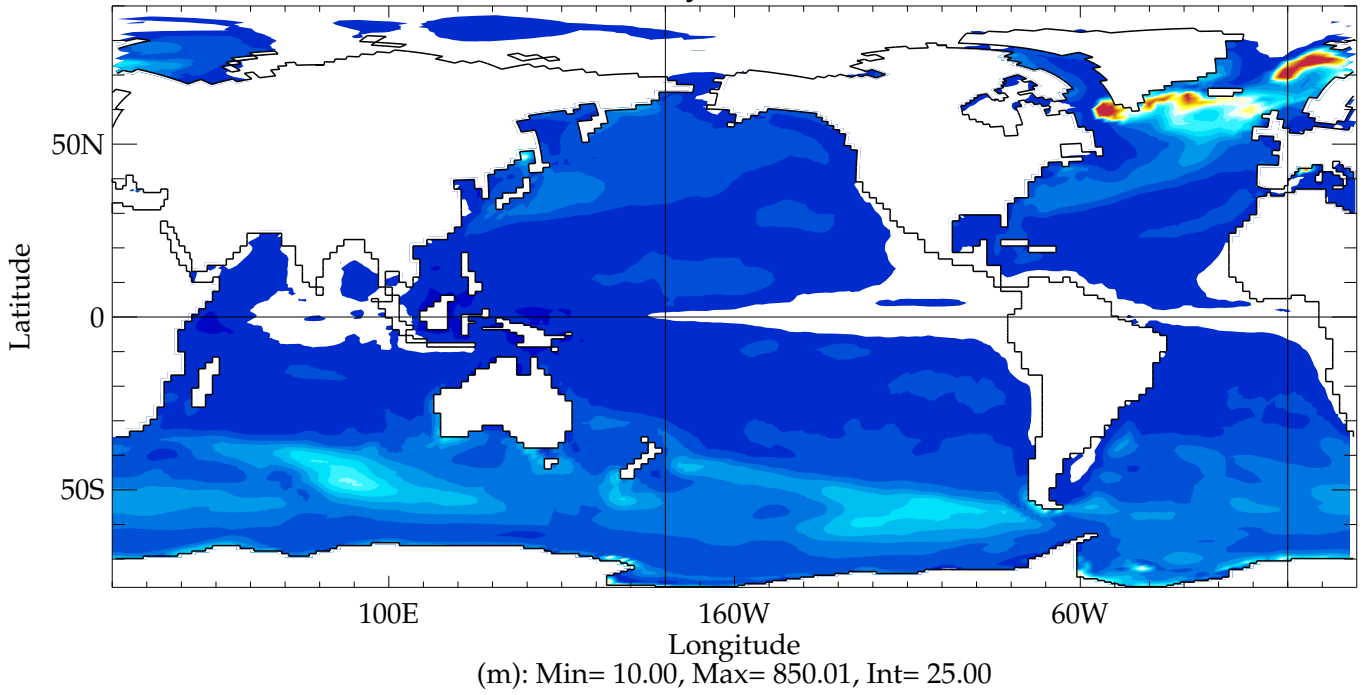
core2000 - Levitus Pac/ T year19910101_20001231



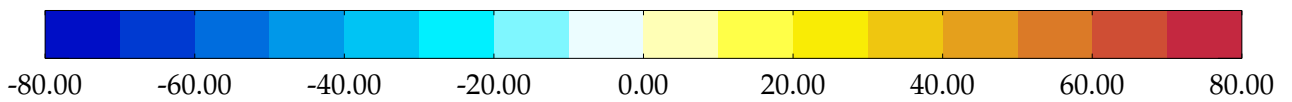
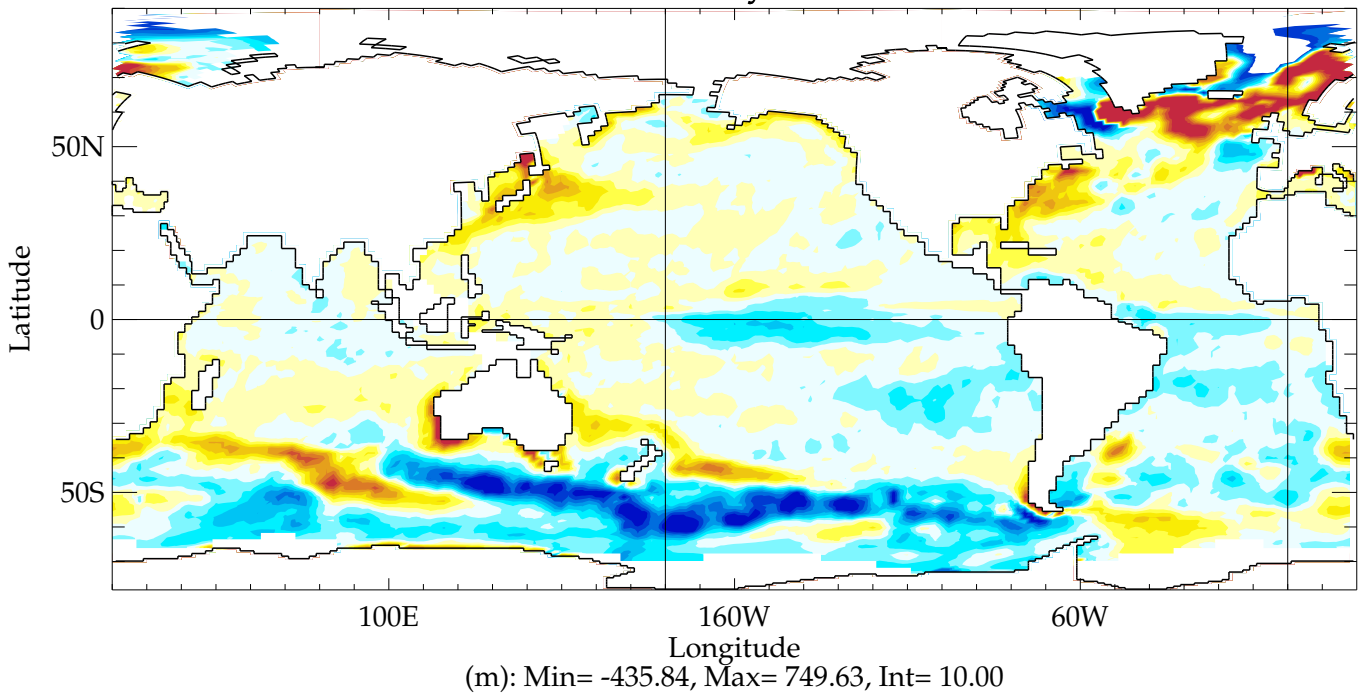
longitudes in [20.0, 380.0] - (180 points)
(degC): Min= -1.61, Max= 4.07, Int= 0.50



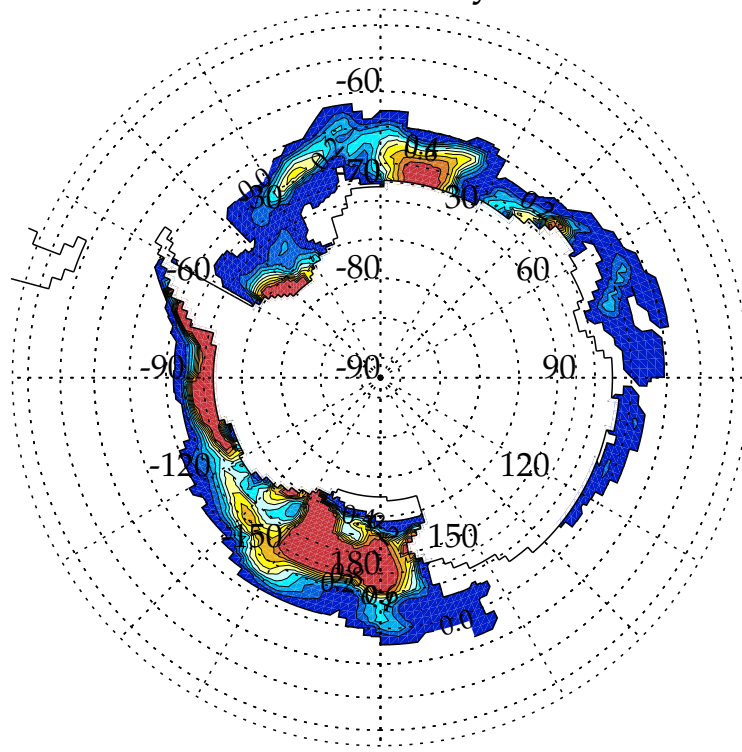
core2000 Mxl10 / year 19910101_20001231



core2000 - MLD Mxl10 / year 19910101_20001231



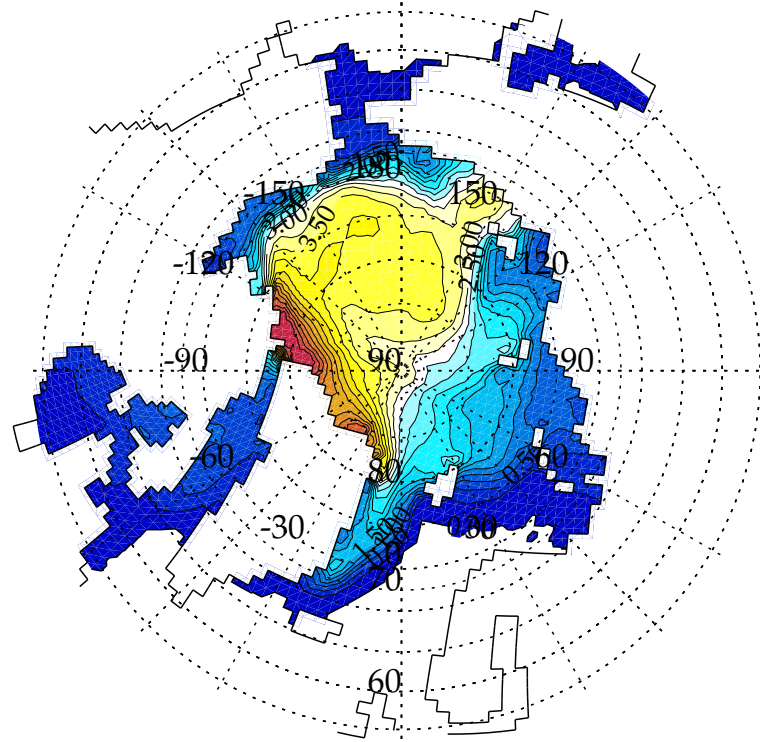
core2000 Antarctic Ice Thickness / year 19910101_20001231



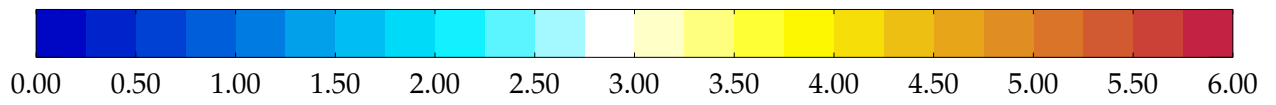
(PSU): Min= -0.00, Max= 1.00, Int= 0.10



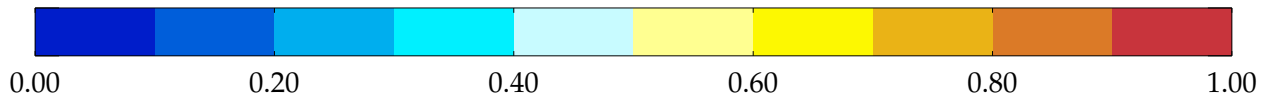
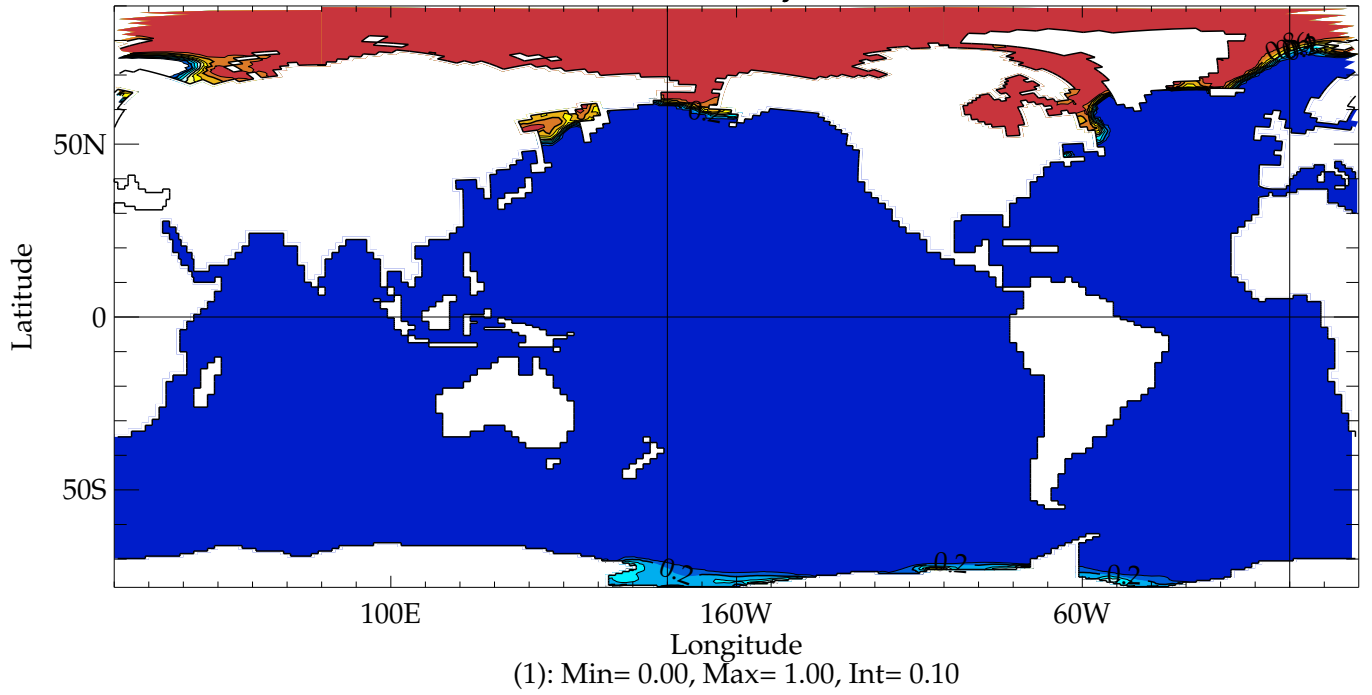
core2000 Arctic Ice Thickness / year 19910101_20001231



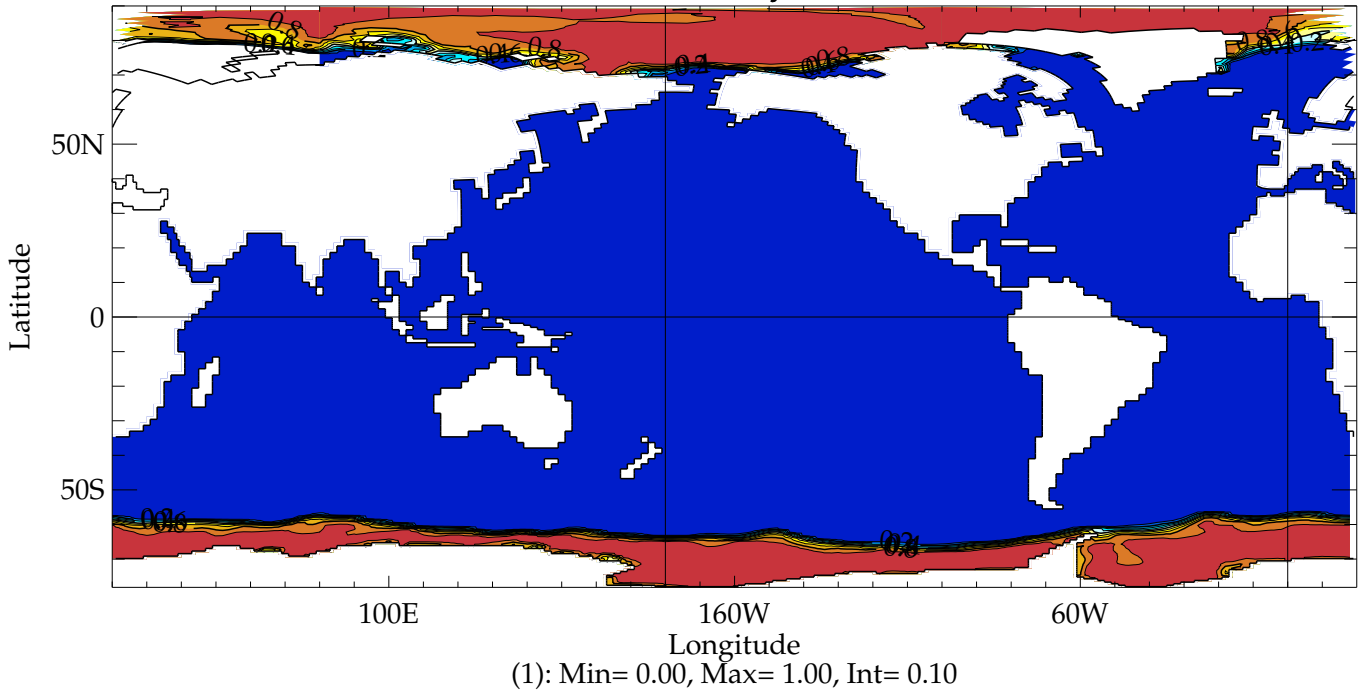
(PSU): Min= -0.00, Max= 6.00, Int= 0.25



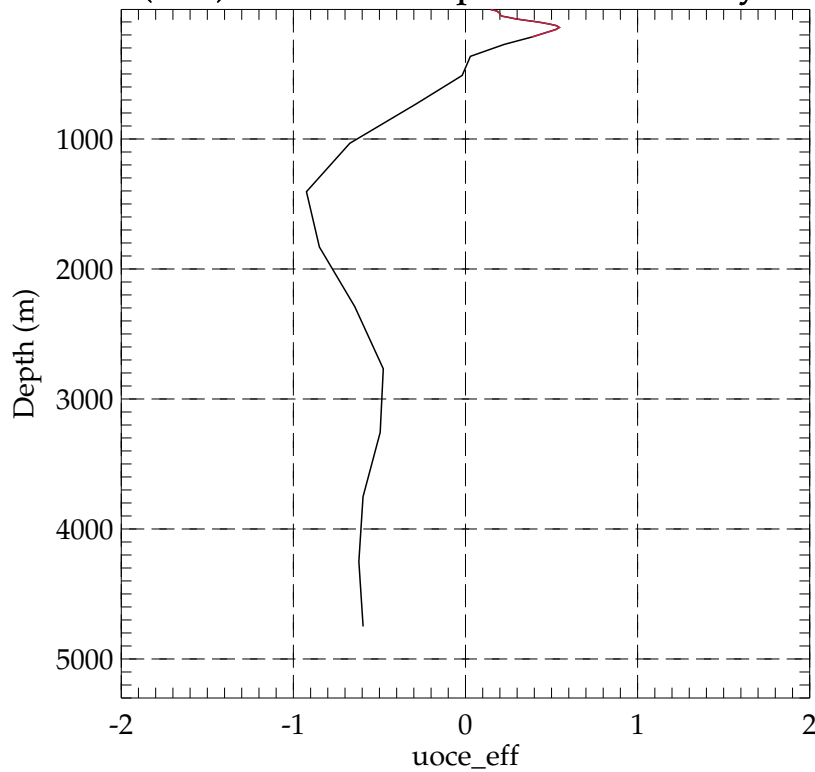
core2000 Iceleadfrac MARS / year 19910101_20001231



core2000 Iceleadfrac SEPT / year 19910101_20001231

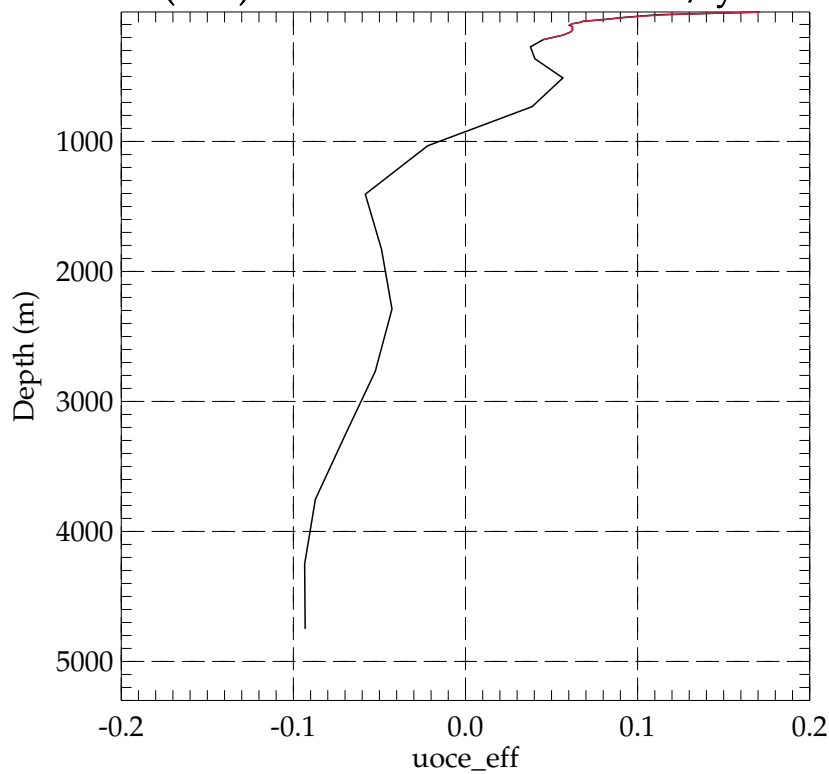


core2000 & core2000 (Red) - Levitus Temp. Global mean / year 19910101_20001231



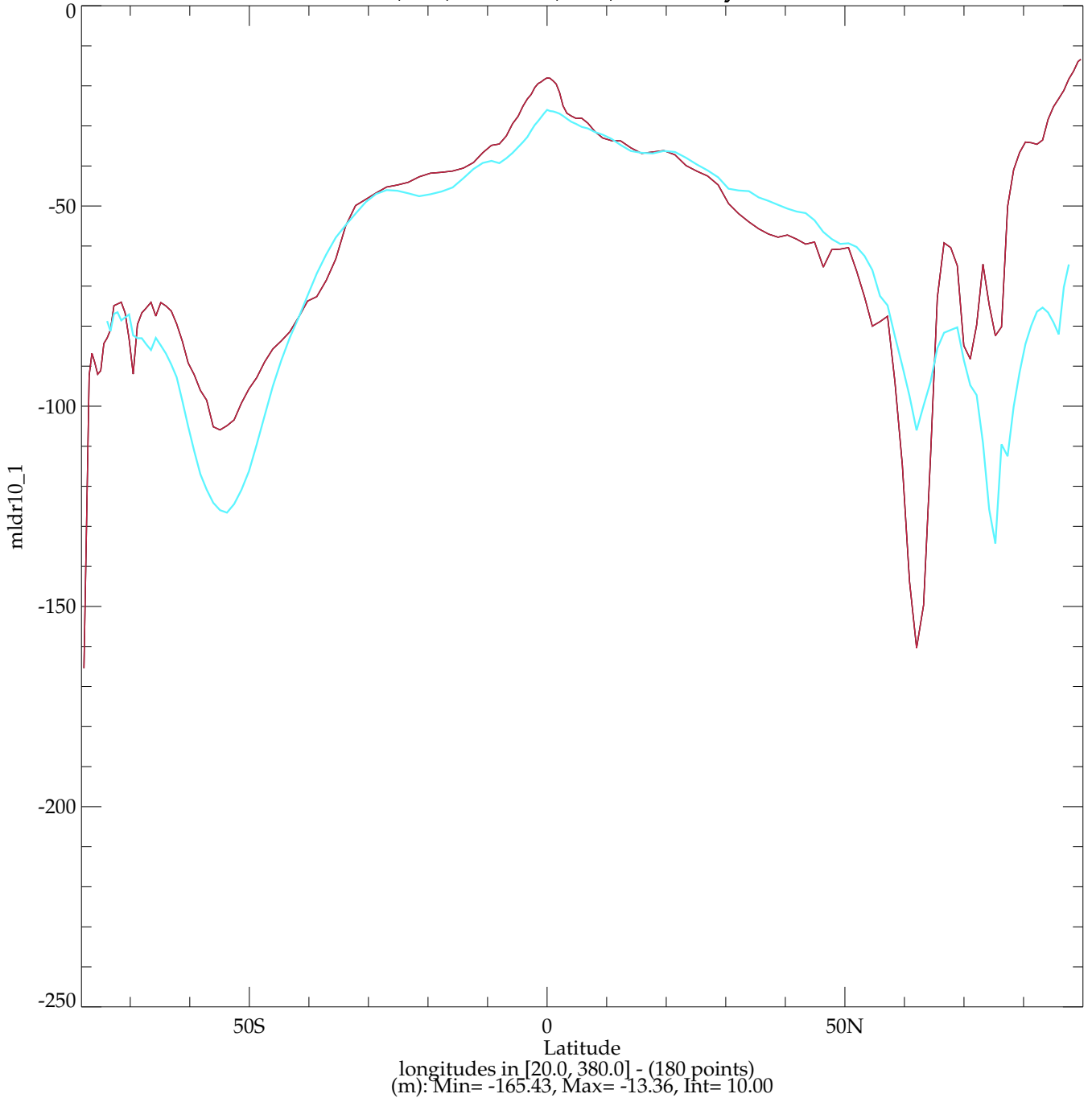
latitudes in [-78.2, 90.0] - (148 points) longitudes in [20.0, 380.0] - (180 points)
(m/s): Min= -0.92, Max= 0.54

core2000 & core2000 (Red) - Levitus Sal. Global mean / year 19910101_20001231

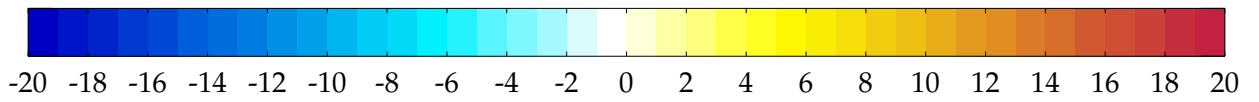
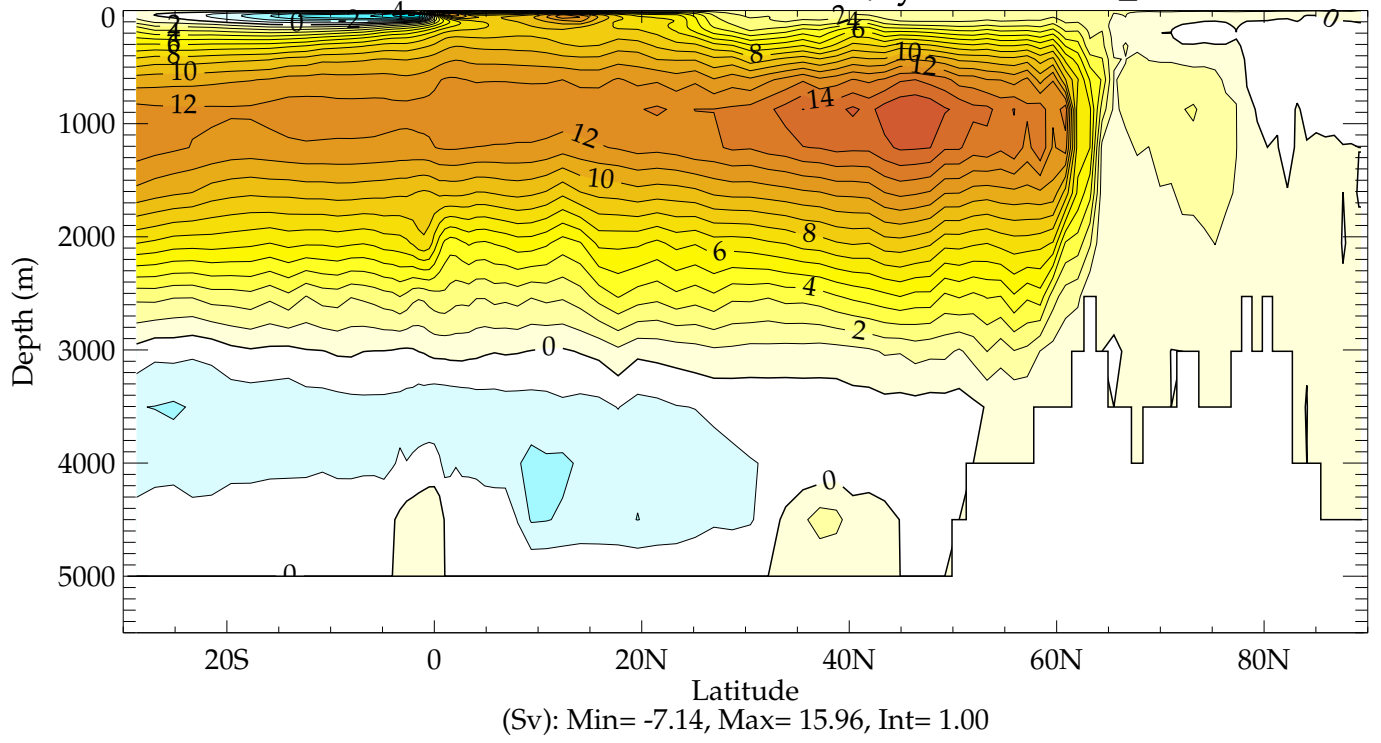


latitudes in [-78.2, 90.0] - (148 points) longitudes in [20.0, 380.0] - (180 points)
(m/s): Min= -0.09, Max= 0.17

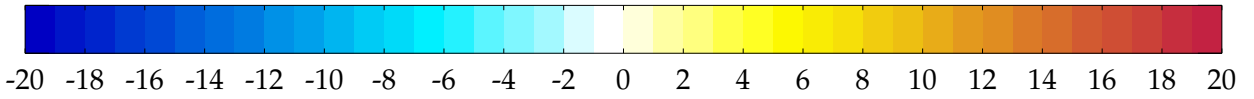
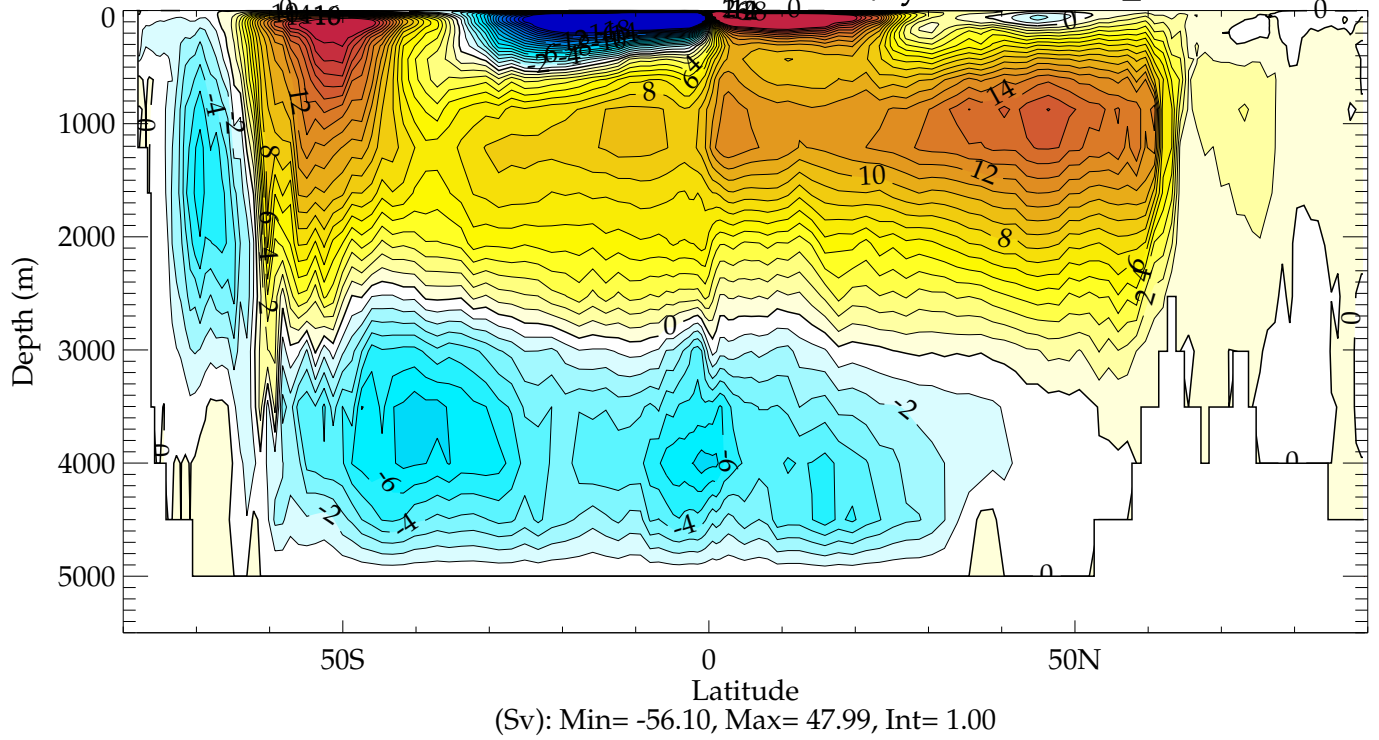
core2000 - core2000 (Red) & Clim (Blue) Mx10 / year 19910101_20001231



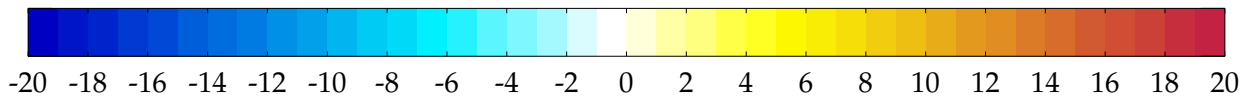
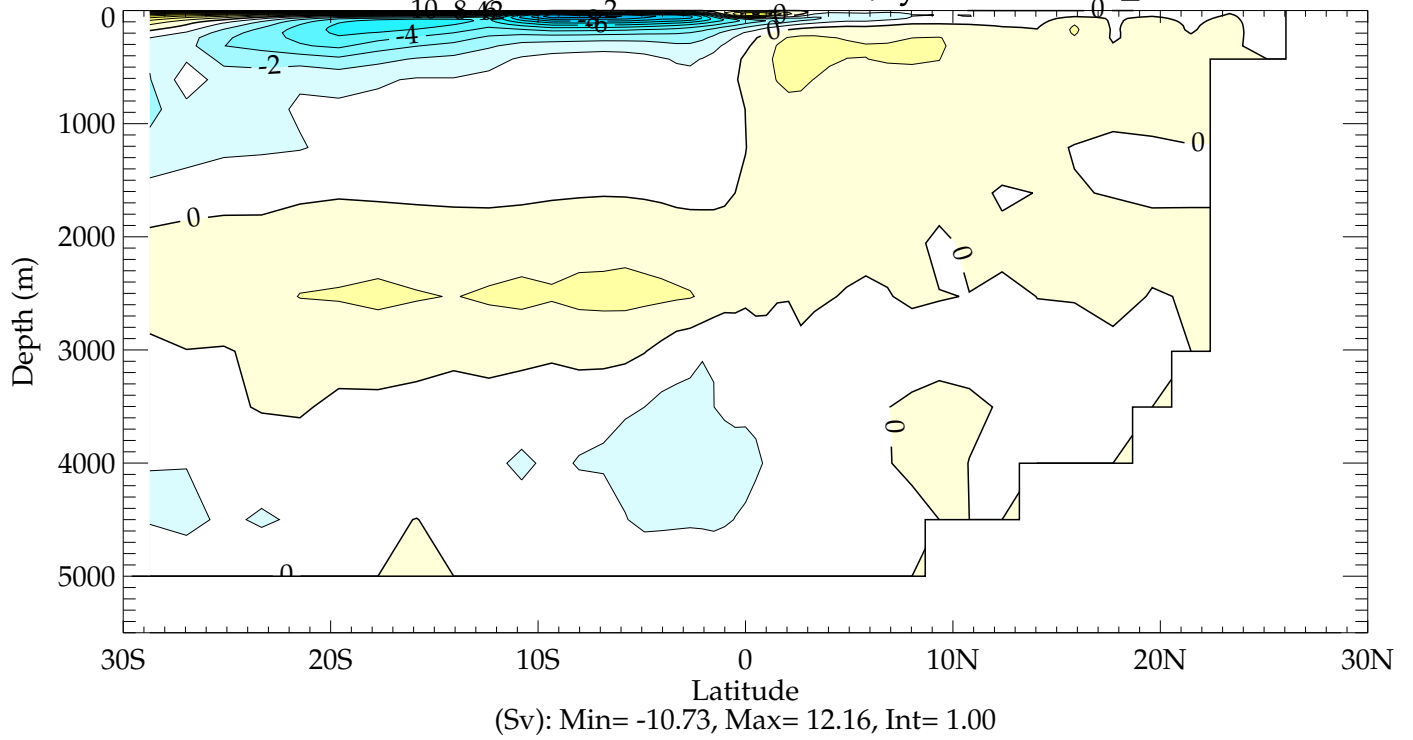
core2000 Meridional Stream Function Atl/ year 19910101_20001231



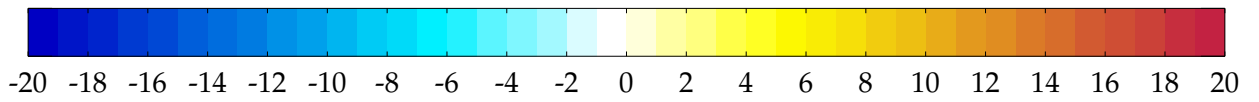
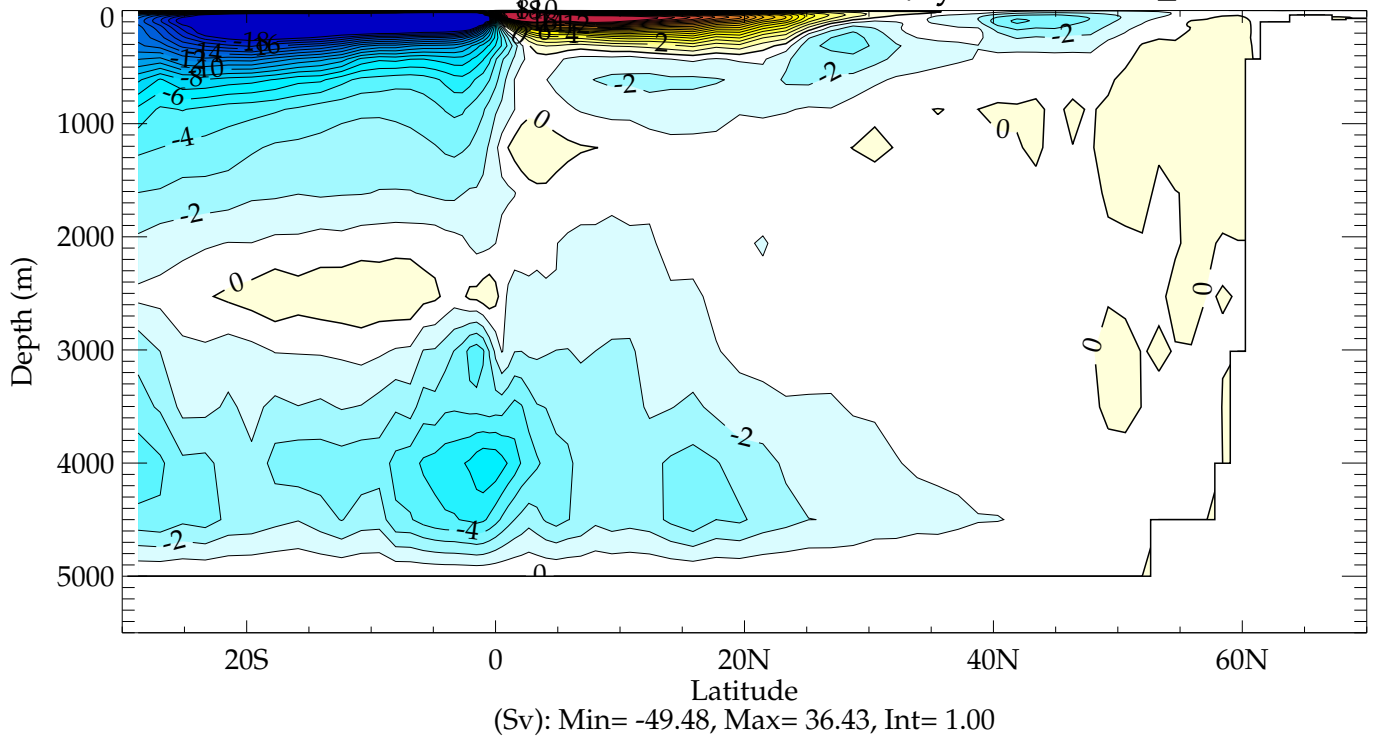
core2000 Meridional Stream Function Glo/ year 19910101_20001231




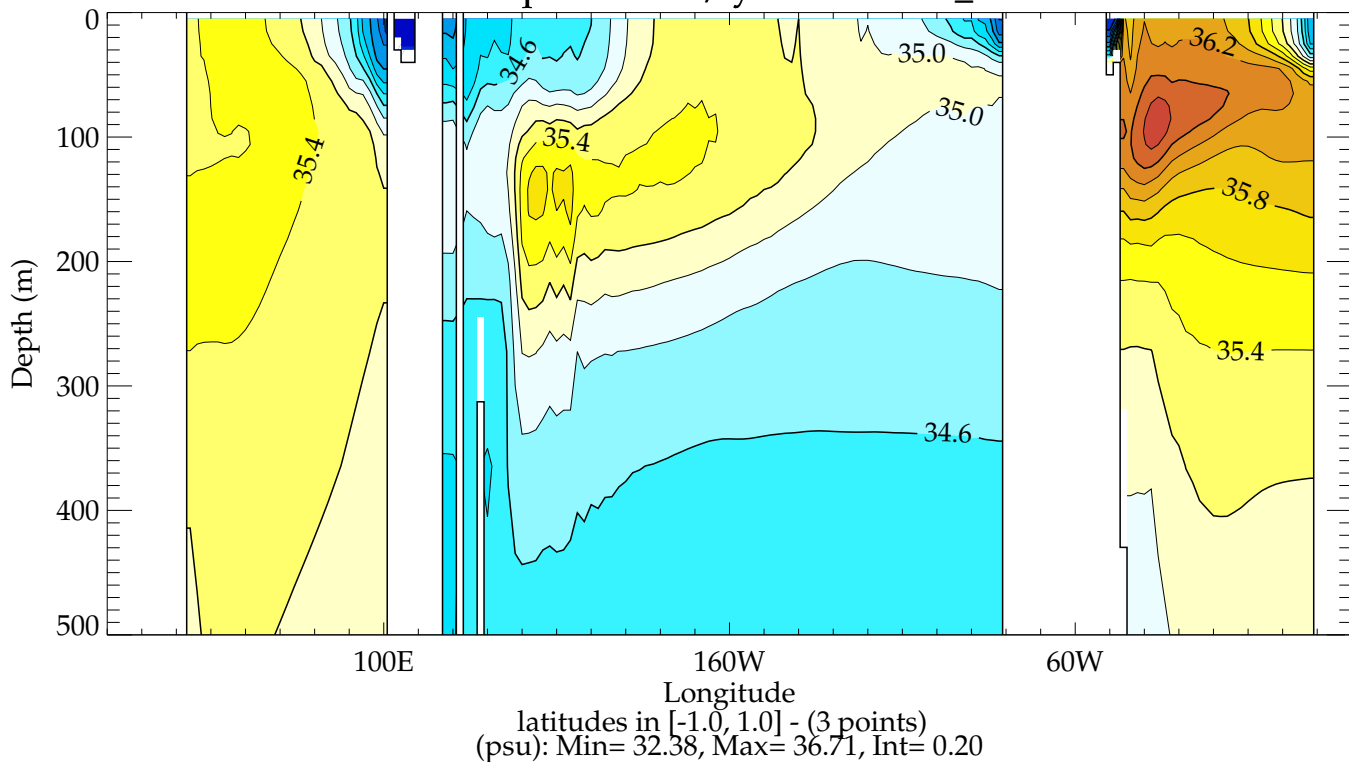
core2000 Meridional Stream Function Ind/ year 19910101_20001231



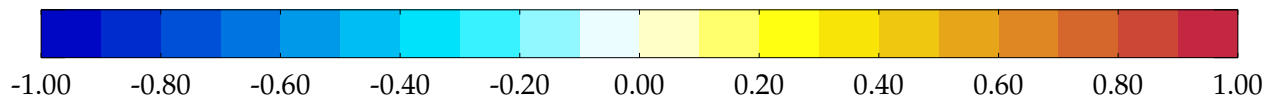
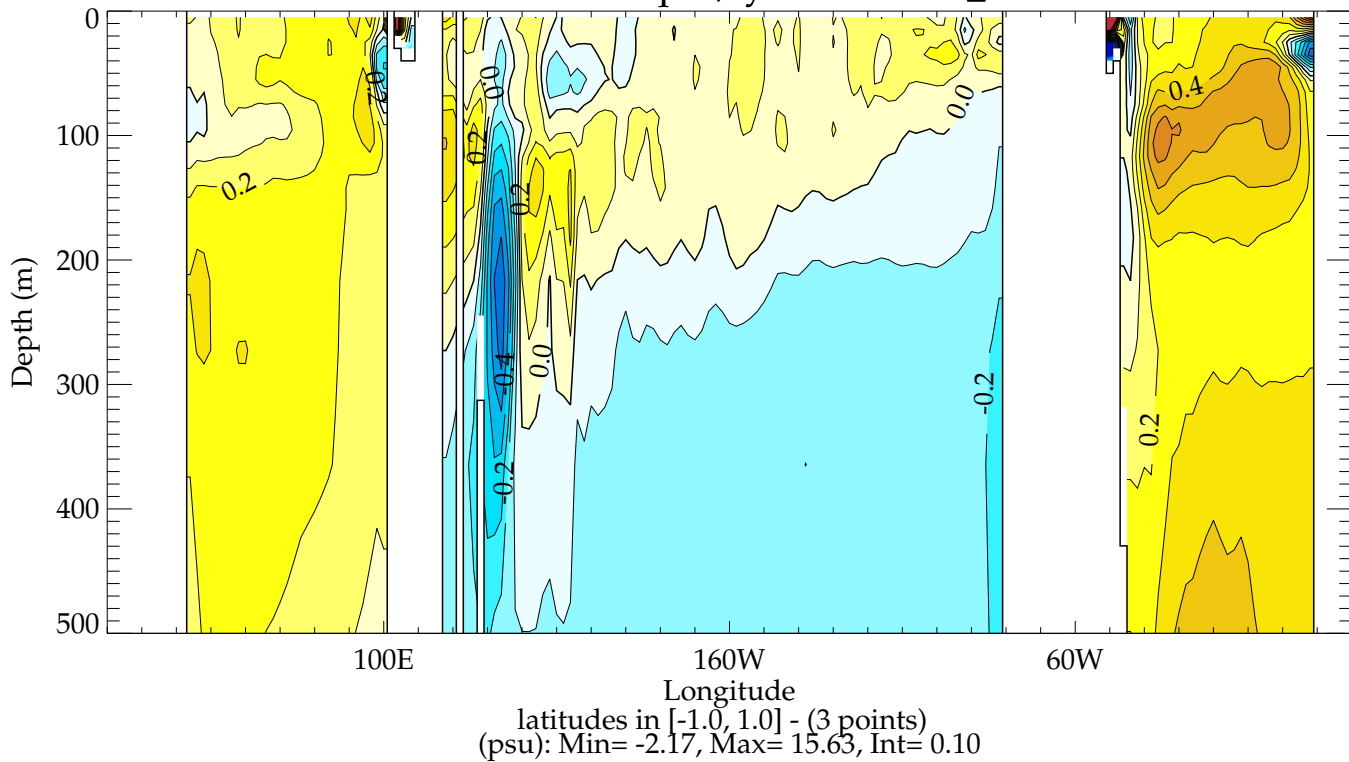
core2000 Meridional Stream Function IndoPac/ year 19910101_20001231



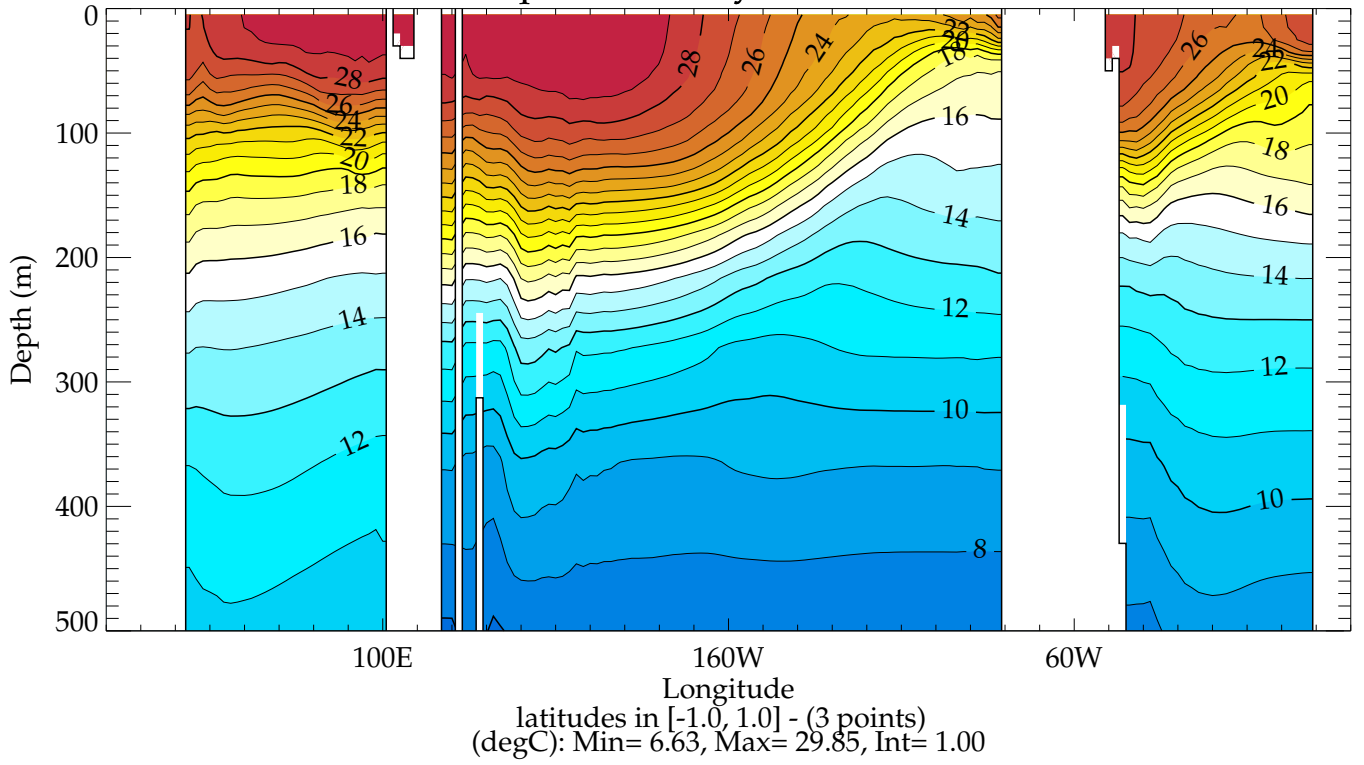
core2000 Equatorial S / year 19910101_20001231



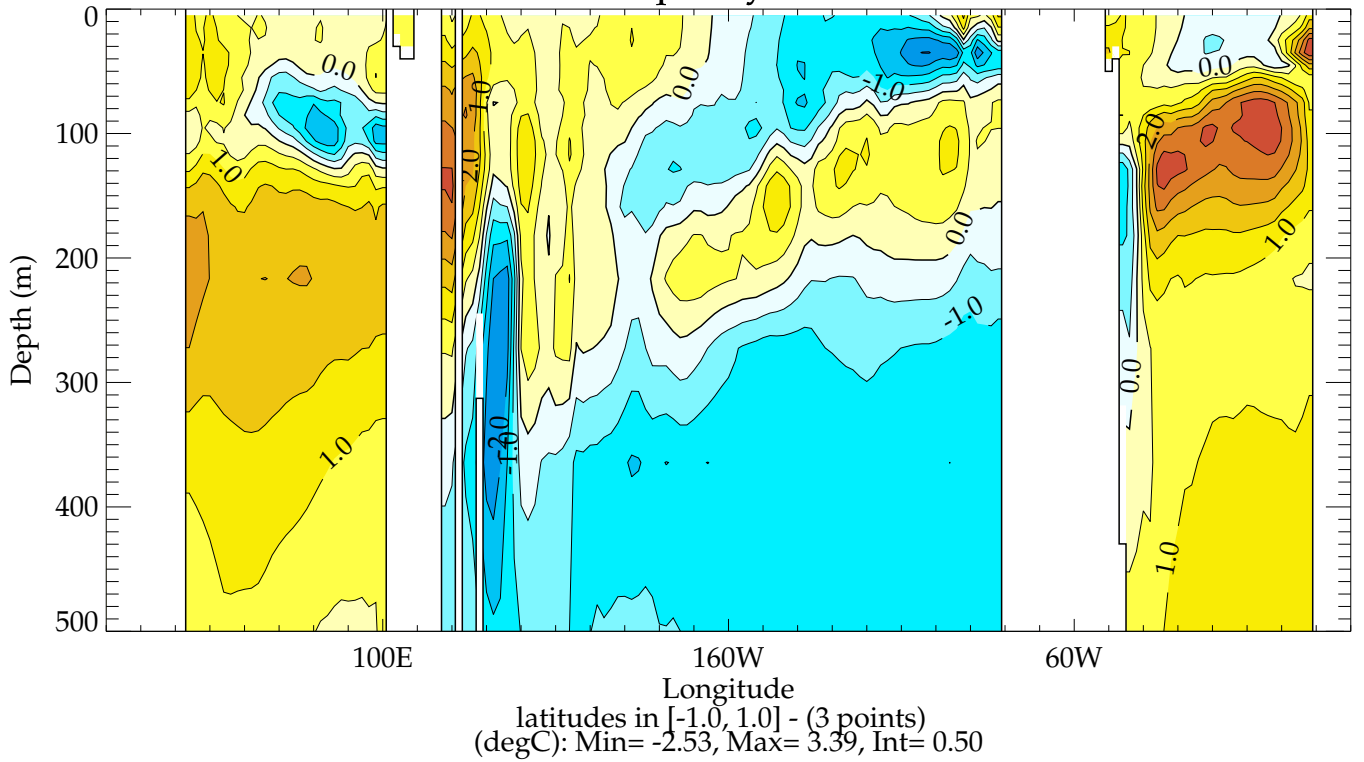
core2000 - Levitus Eq. S / year 19910101_20001231



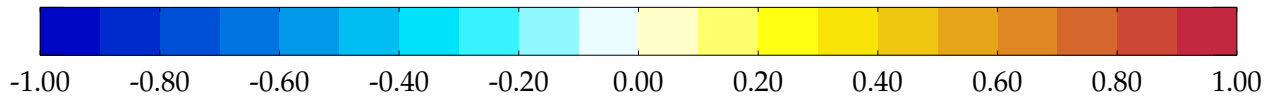
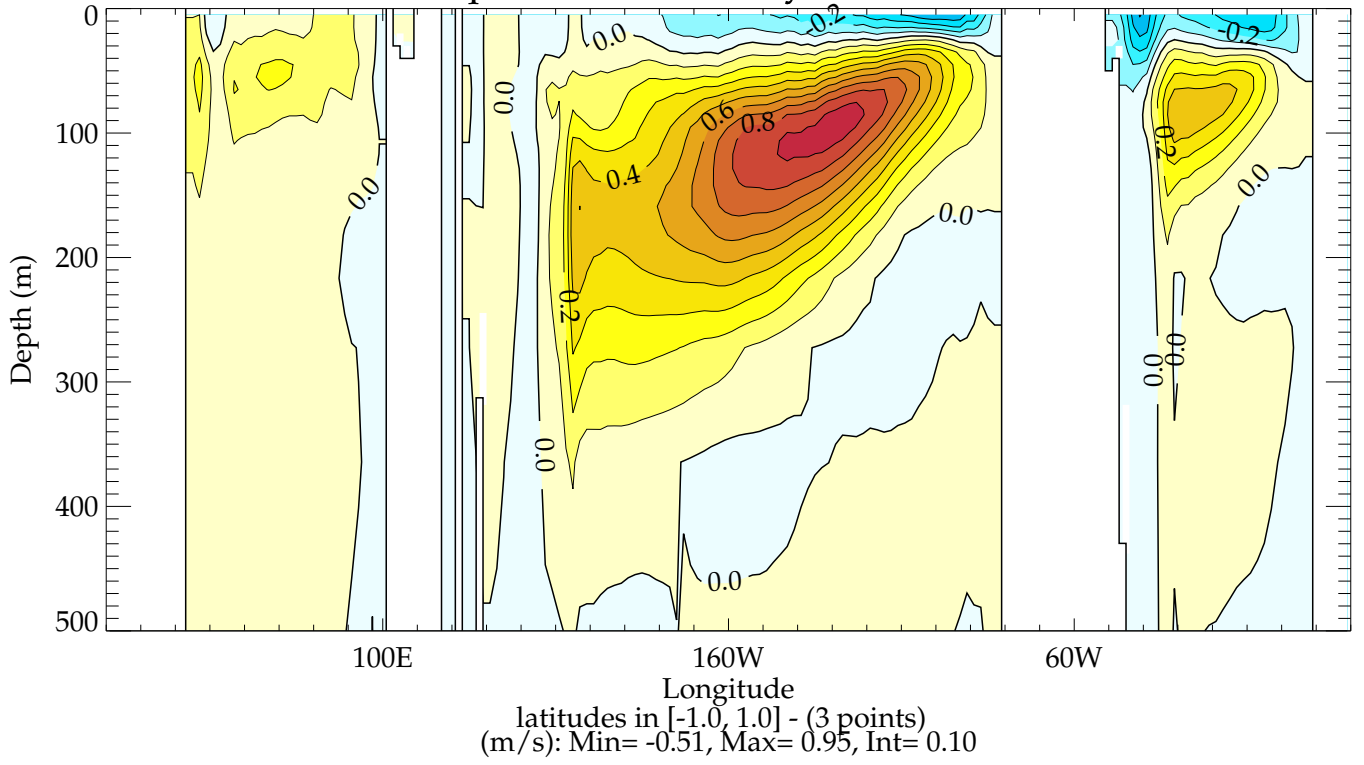
core2000 Equatorial T / year 19910101_20001231

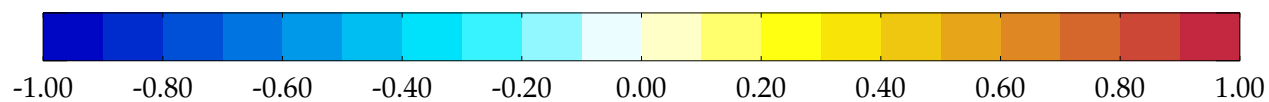
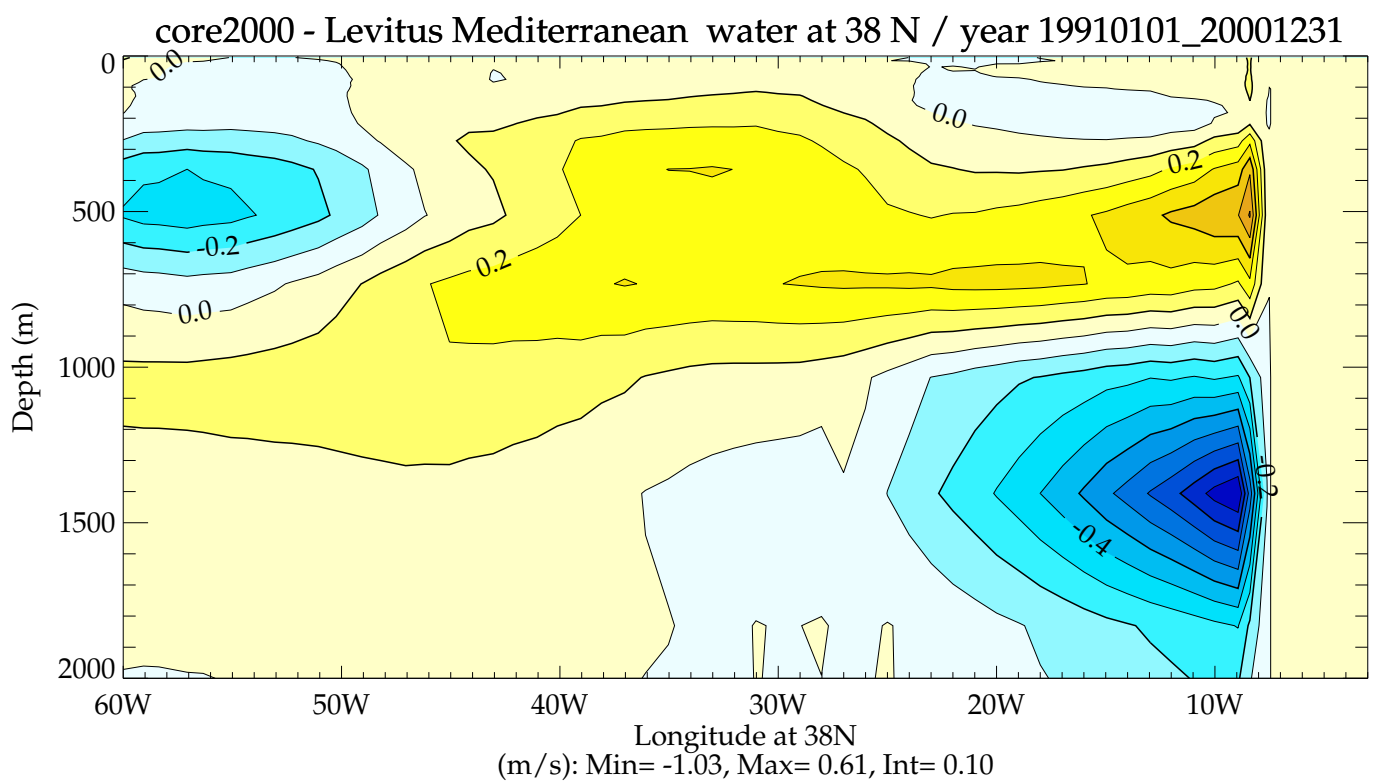

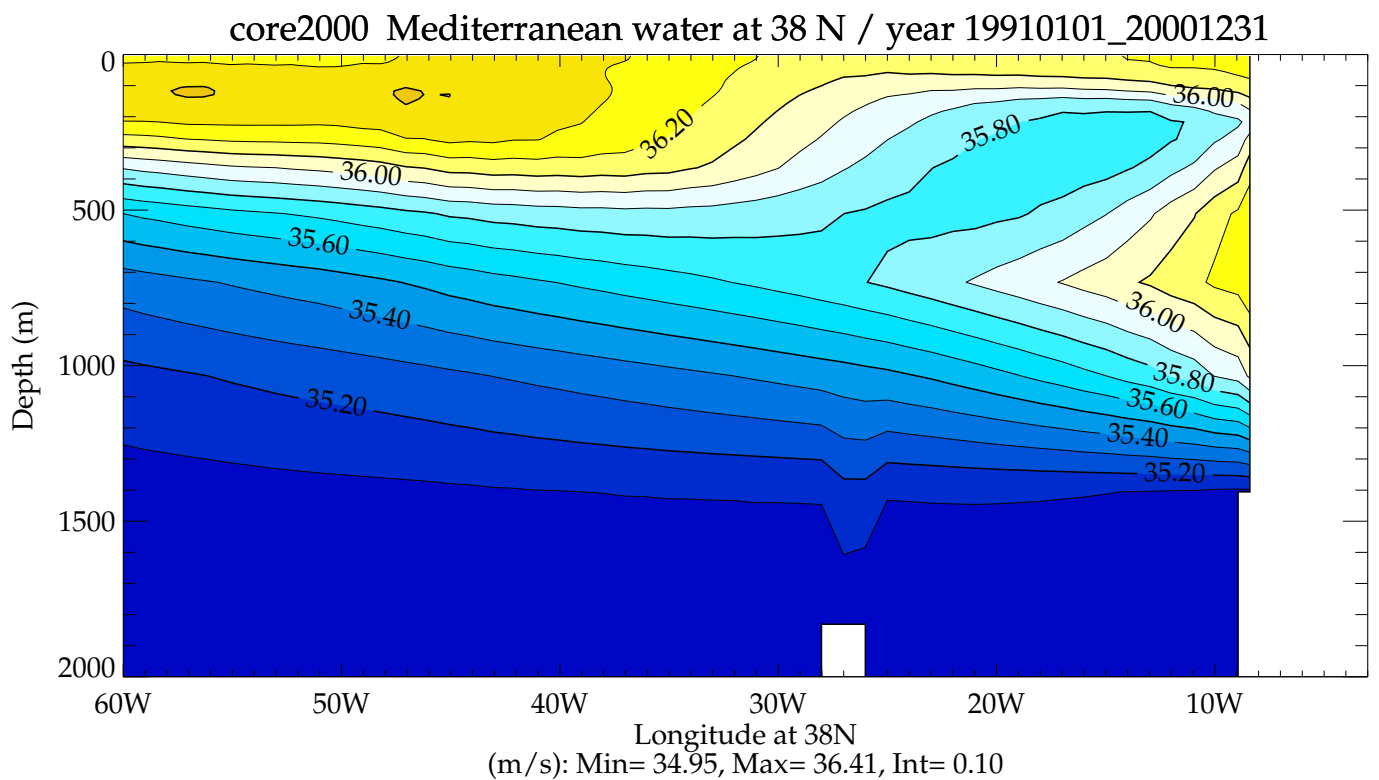


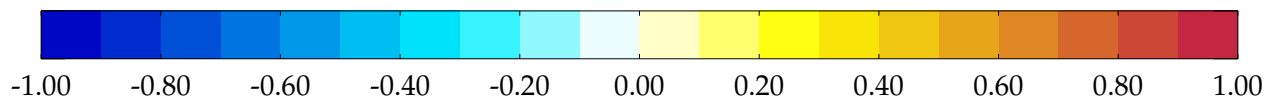
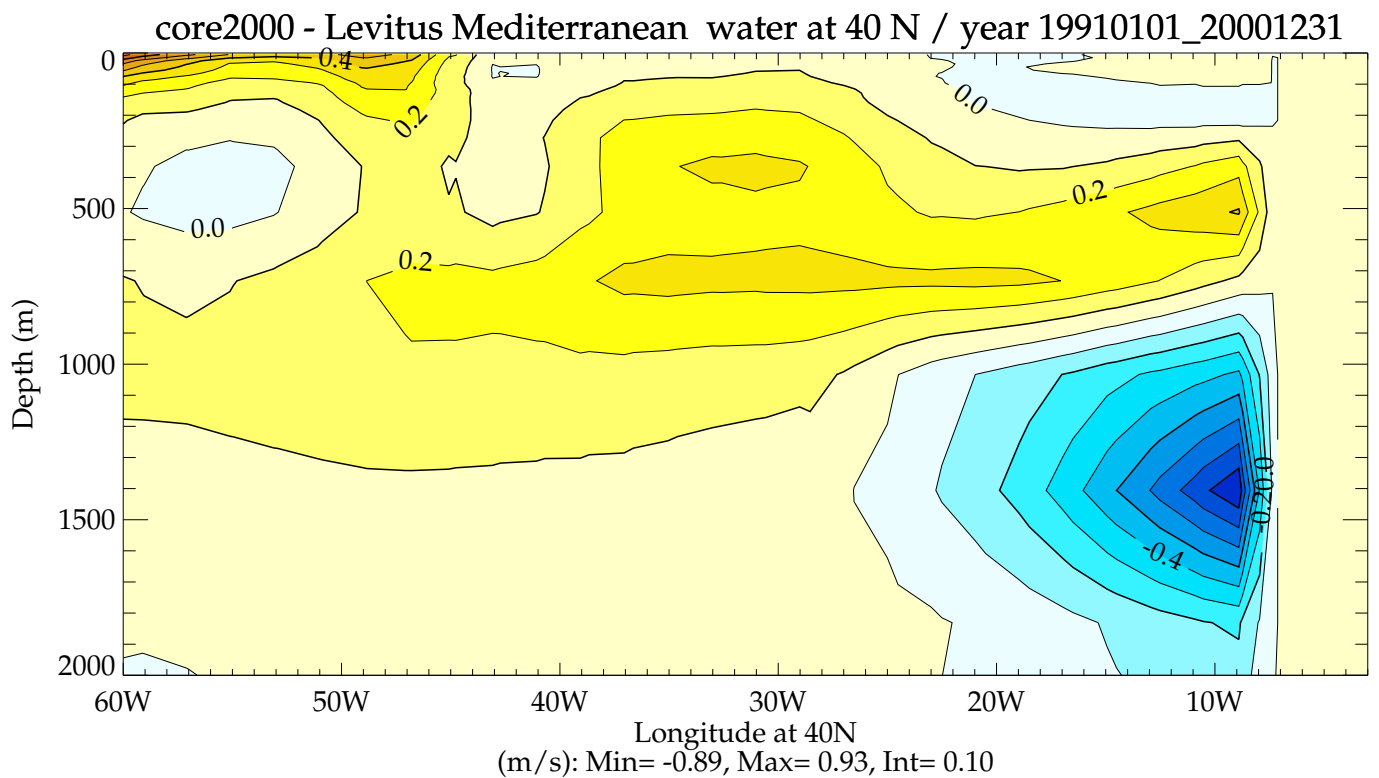
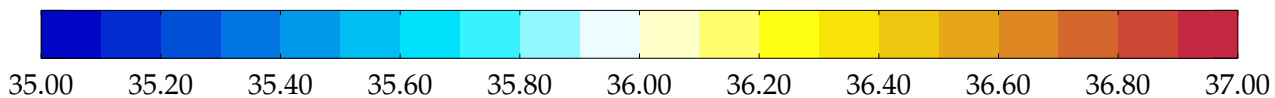
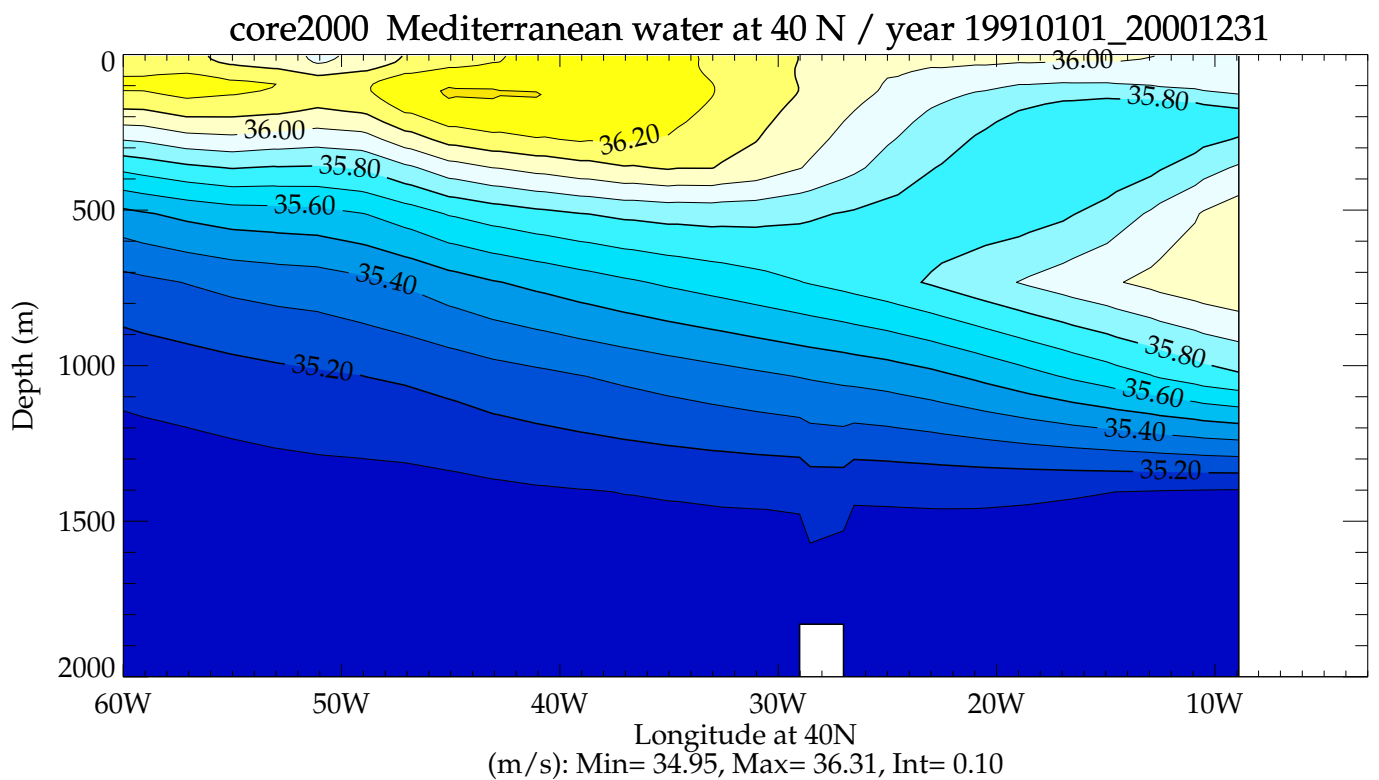
core2000 - Levitus Eq. T / year 19910101_20001231



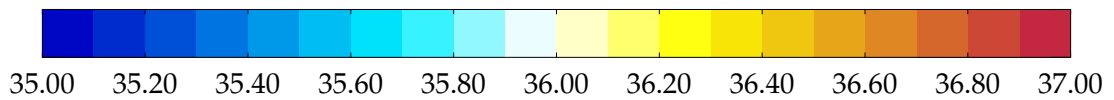
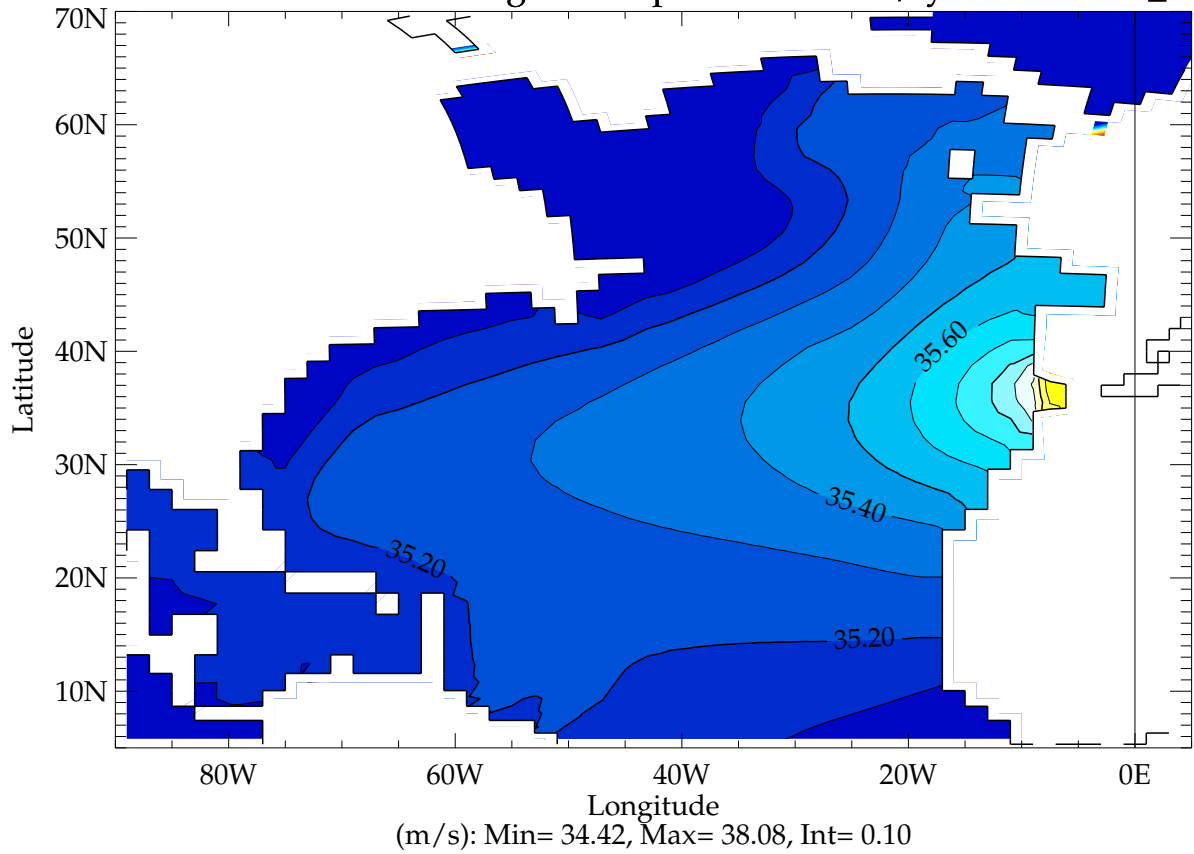
core2000 Equatorial U_zonal / year 19910101_20001231



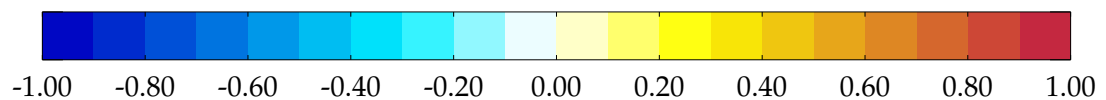
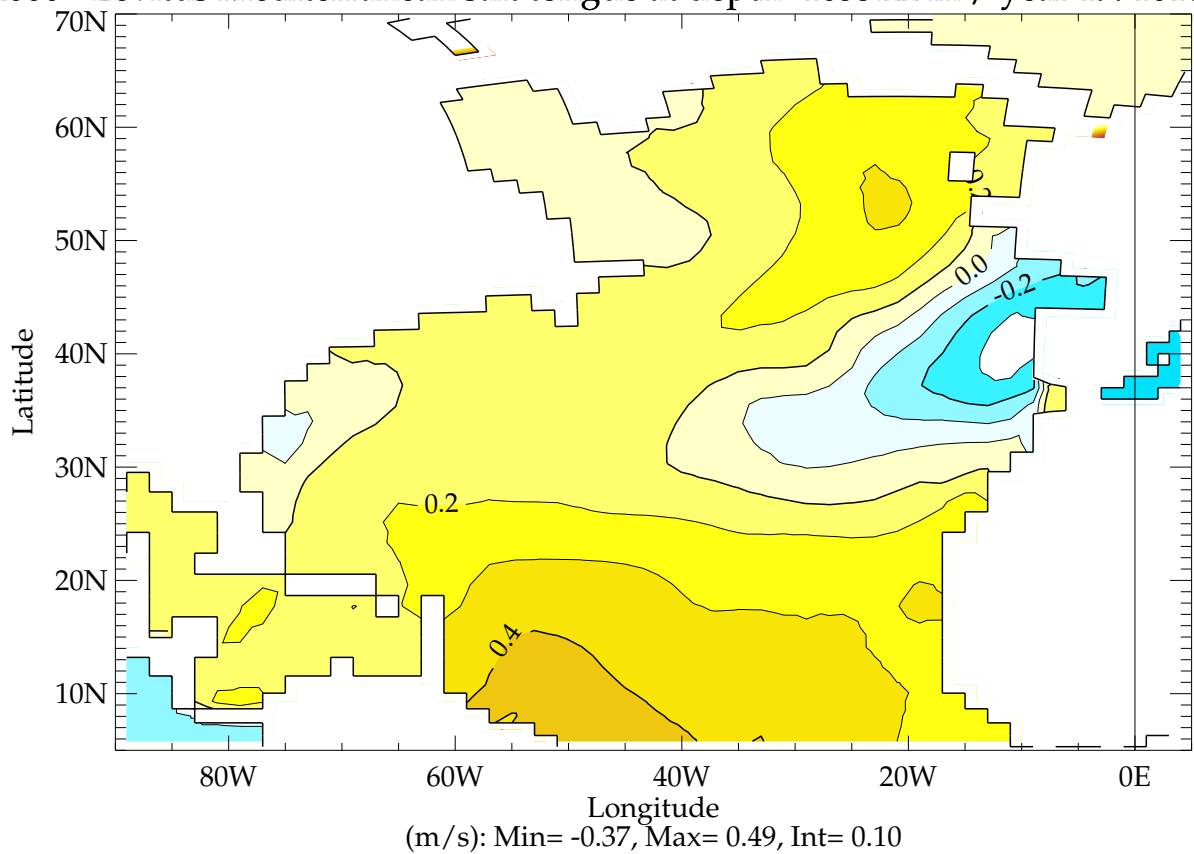




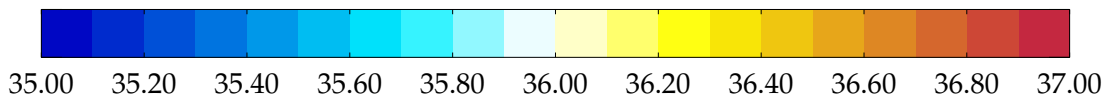
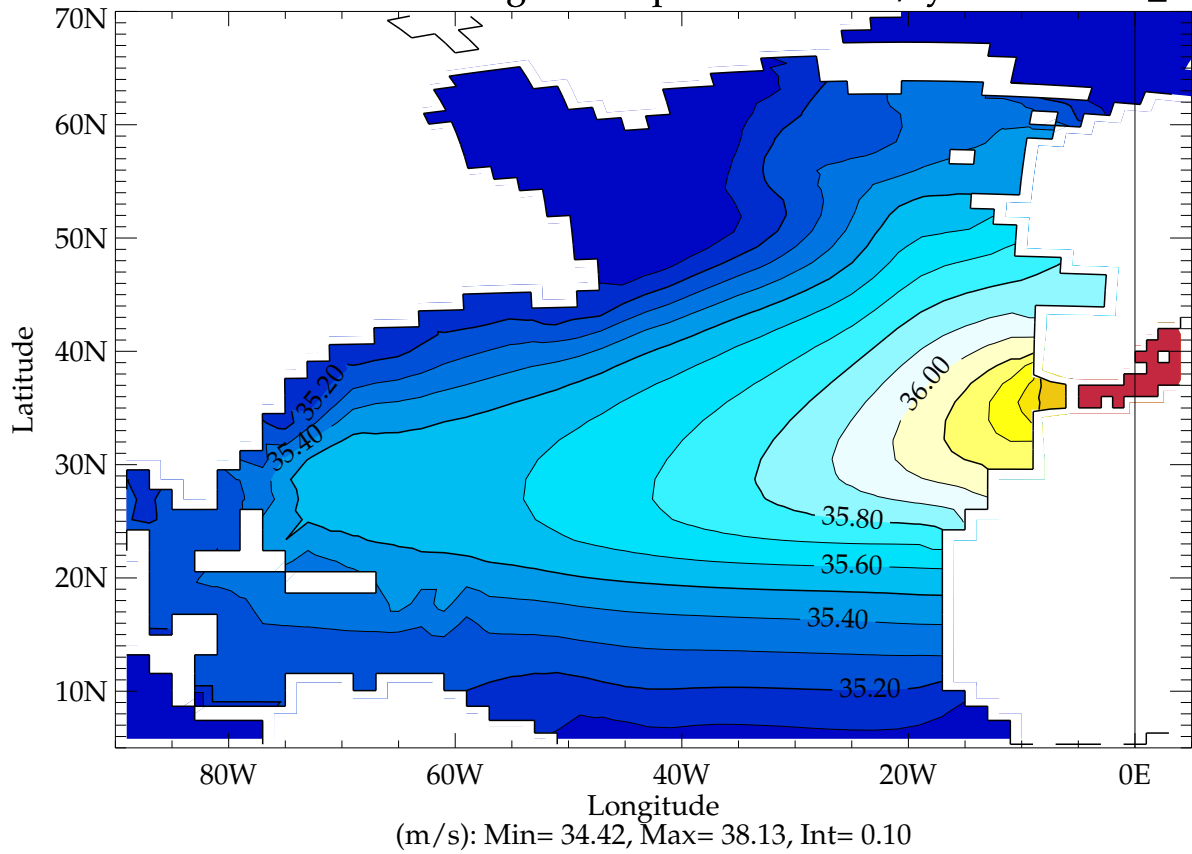
core2000 Mediterranean salt tongue at depth=1033.22 m / year 19910101_20001231



core2000 - Levitus Mediterranean salt tongue at depth=1033.22 m / year 19910101_20001231



core2000 Mediterranean salt tongue at depth=732.201 m / year 19910101_20001231



core2000 - Levitus Mediterranean salt tongue at depth=732.201 m / year 19910101_20001231

